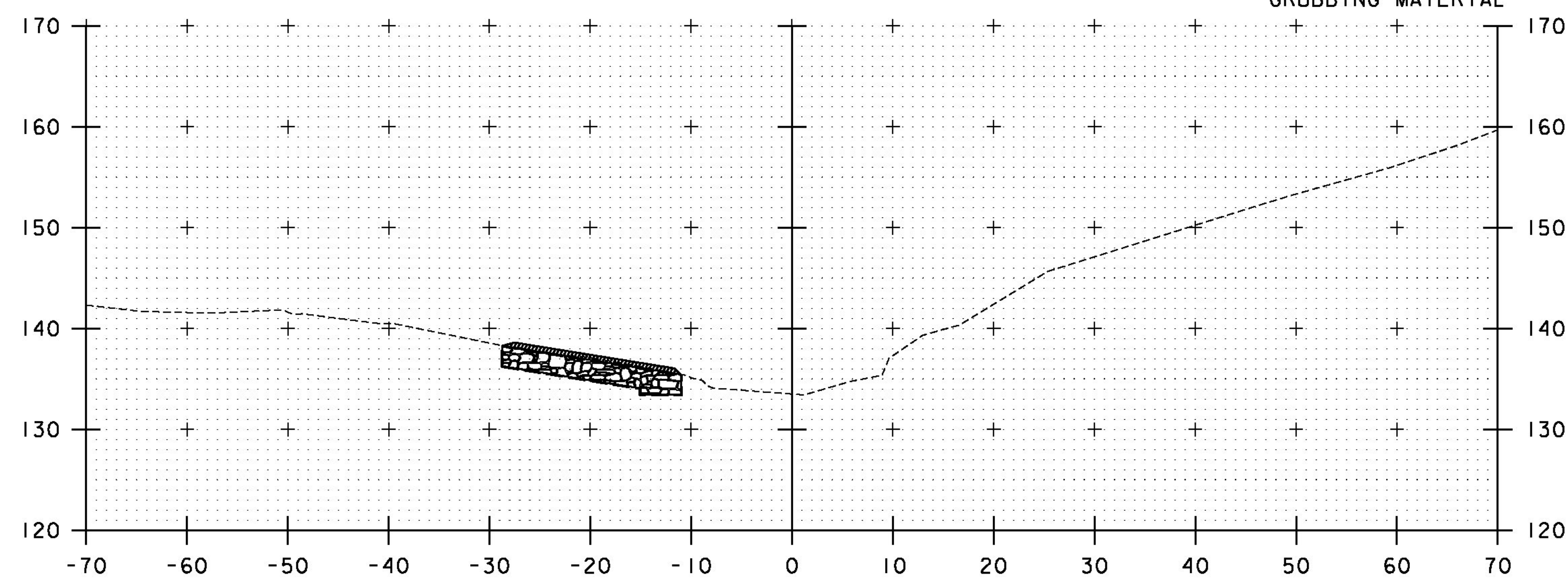


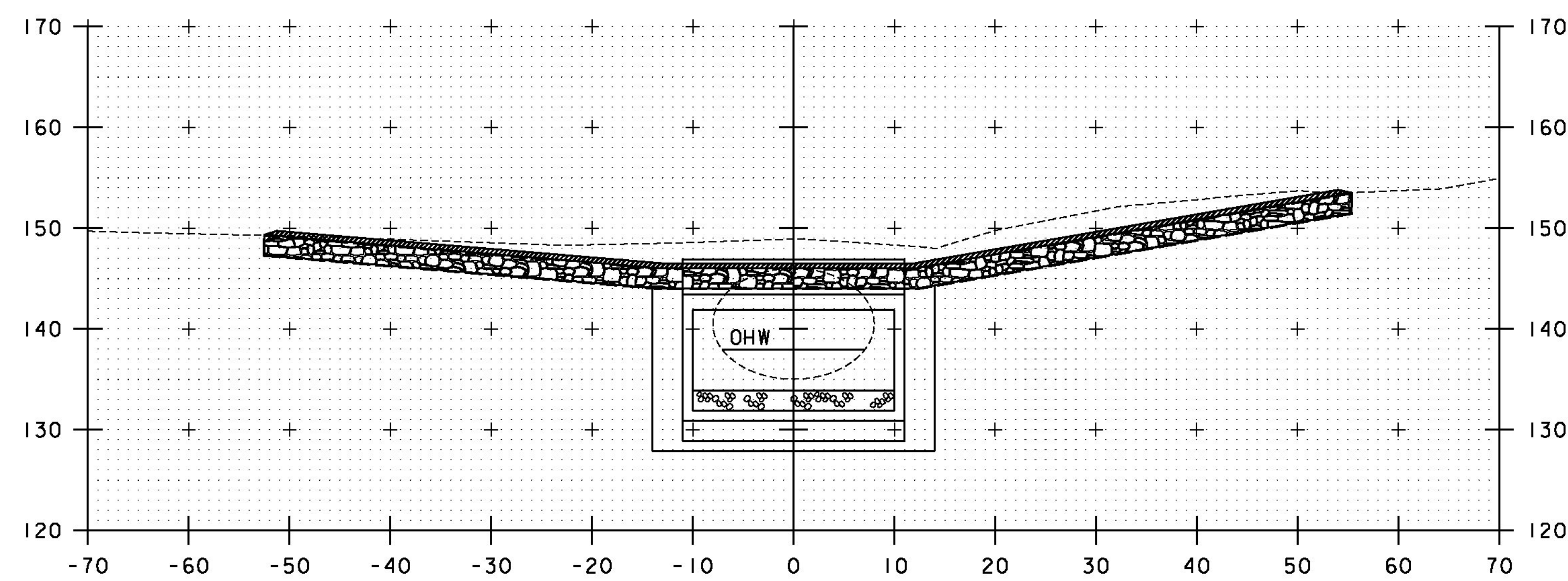
101+10

STA. 101+04 RT
BEGIN UNCLASSIFIED CHANNEL EXCAVATION
GEOTEXTILE UNDER STONE FILL
STONE FILL, TYPE II
GRUBBING MATERIAL



101+00

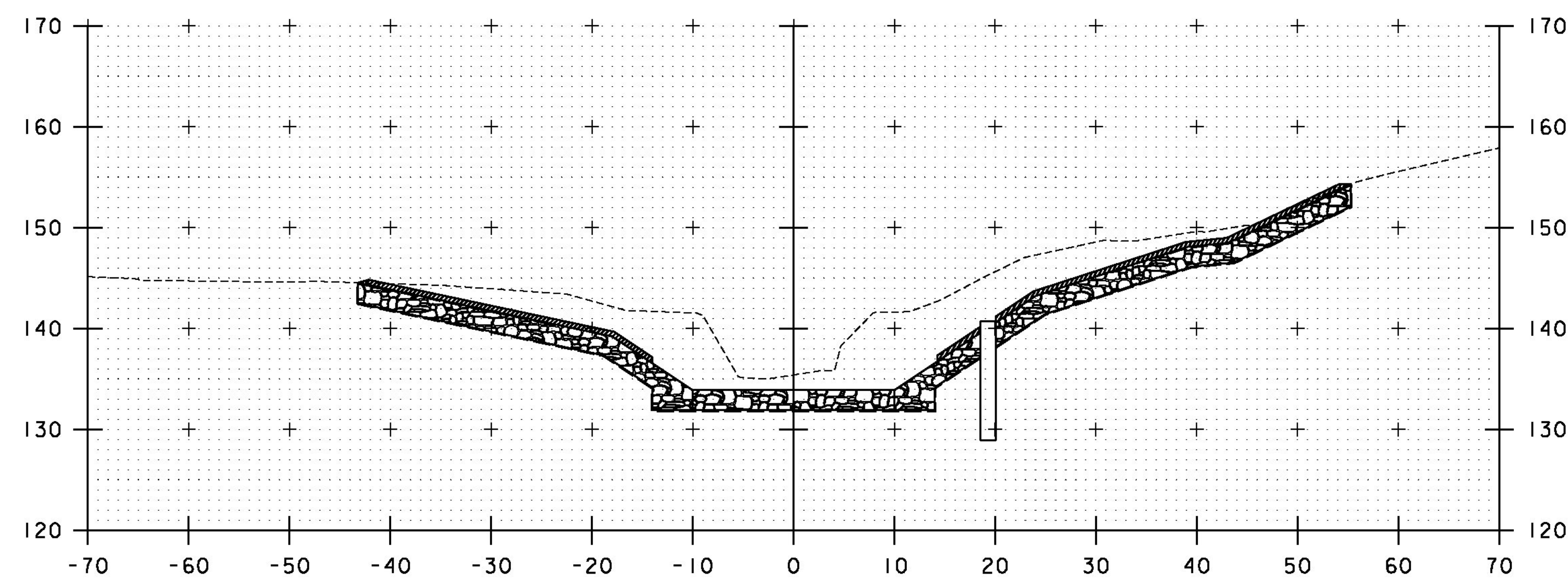
STA. 100+98 LT
BEGIN UNCLASSIFIED CHANNEL EXCAVATION
GEOTEXTILE UNDER STONE FILL
STONE FILL, TYPE II
GRUBBING MATERIAL



101+30

STA. 101+30 LT
END UNCLASSIFIED CHANNEL EXCAVATION

STA. 101+30 RT
END UNCLASSIFIED CHANNEL EXCAVATION

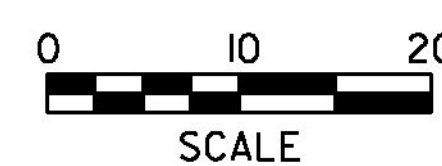


101+20

STA. 101+19 LT
BEGIN SPECIAL PROVISION
(STONE FILL, CULVERT LINING)

STA. 101+19 RT
BEGIN SPECIAL PROVISION
(STONE FILL, CULVERT LINING)

STA. 101+00 TO STA. 101+30



PROJECT NAME: BRIDPORT	FILE NAME: zllc264xs_br2.dgn	PLOT DATE: 8/22/2014
PROJECT NUMBER: STP CULV(29)	PROJECT LEADER: M. CHENETTE	DRAWN BY: L. BUXTON
	DESIGNED BY: J. HUNGERFORD	CHECKED BY: M. CHENETTE
	CHANNEL CROSS SECTIONS - CXSI - BR2	SHEET 28 OF 57