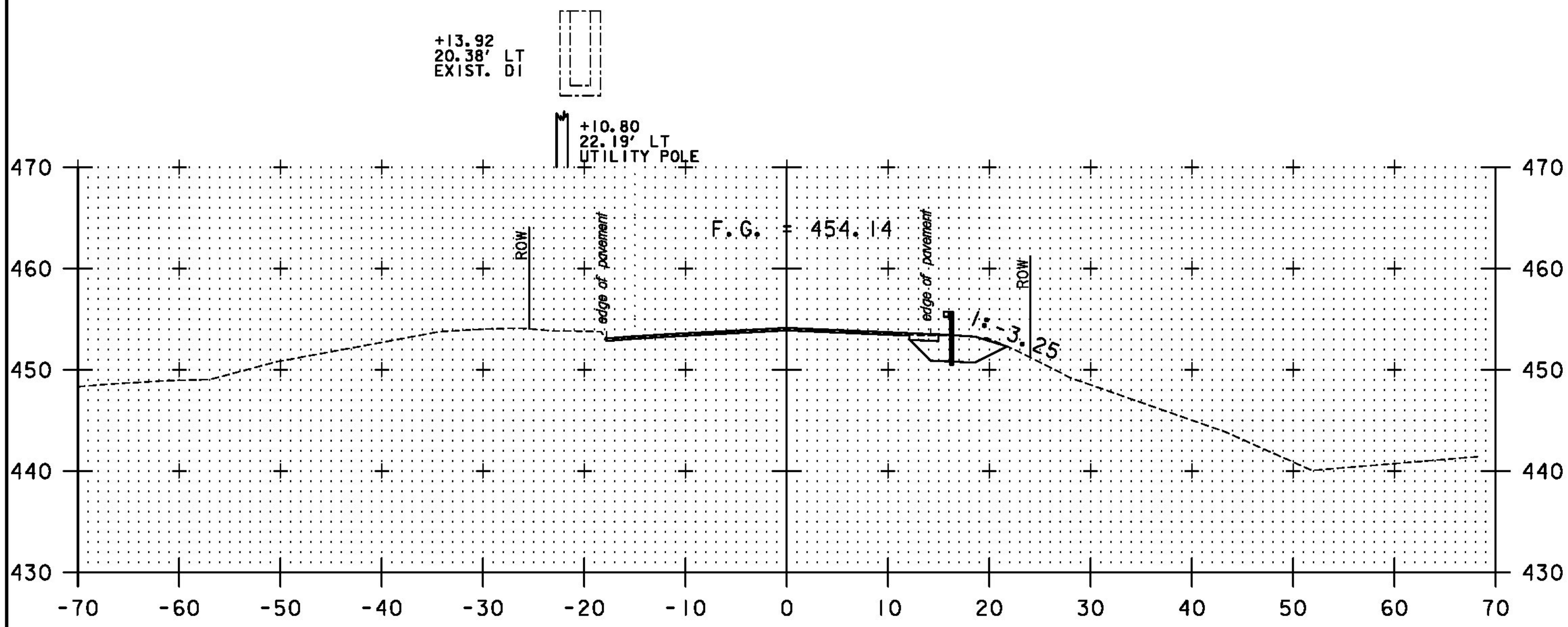
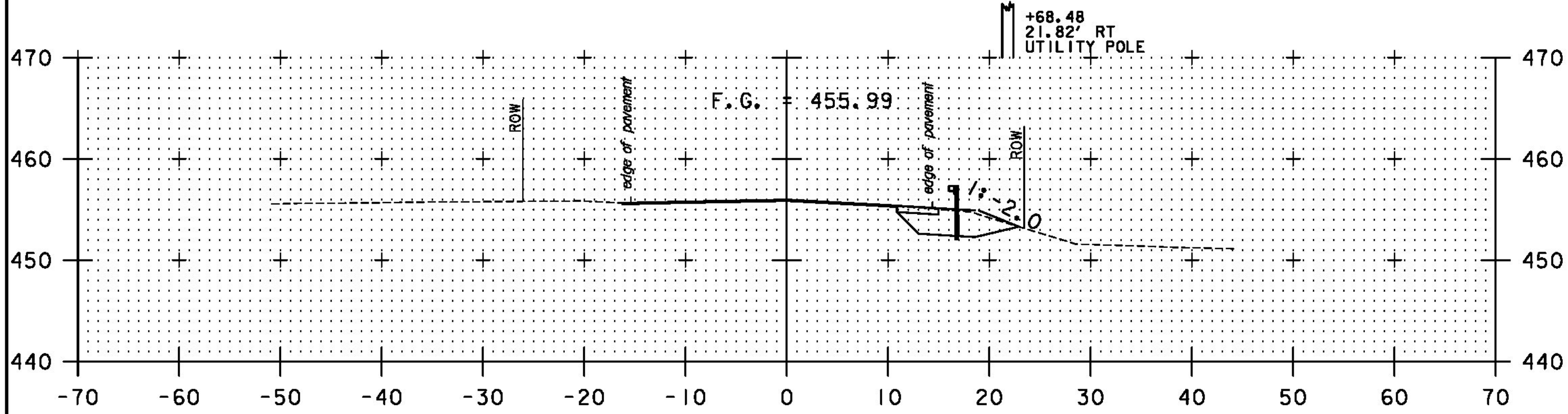


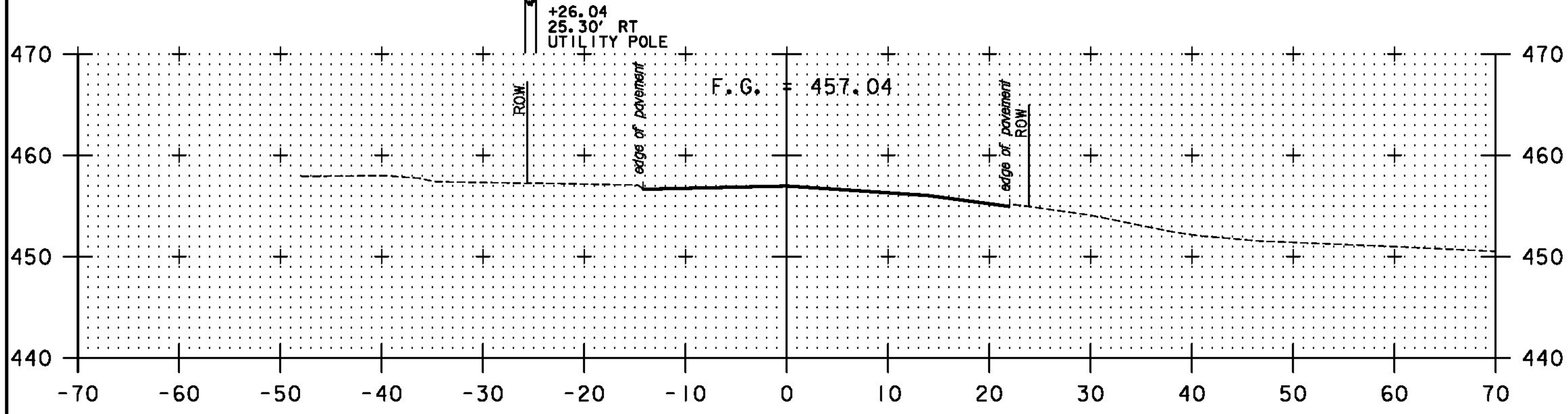
STA. 22+11.79
BEGIN BRIDGE



21+00

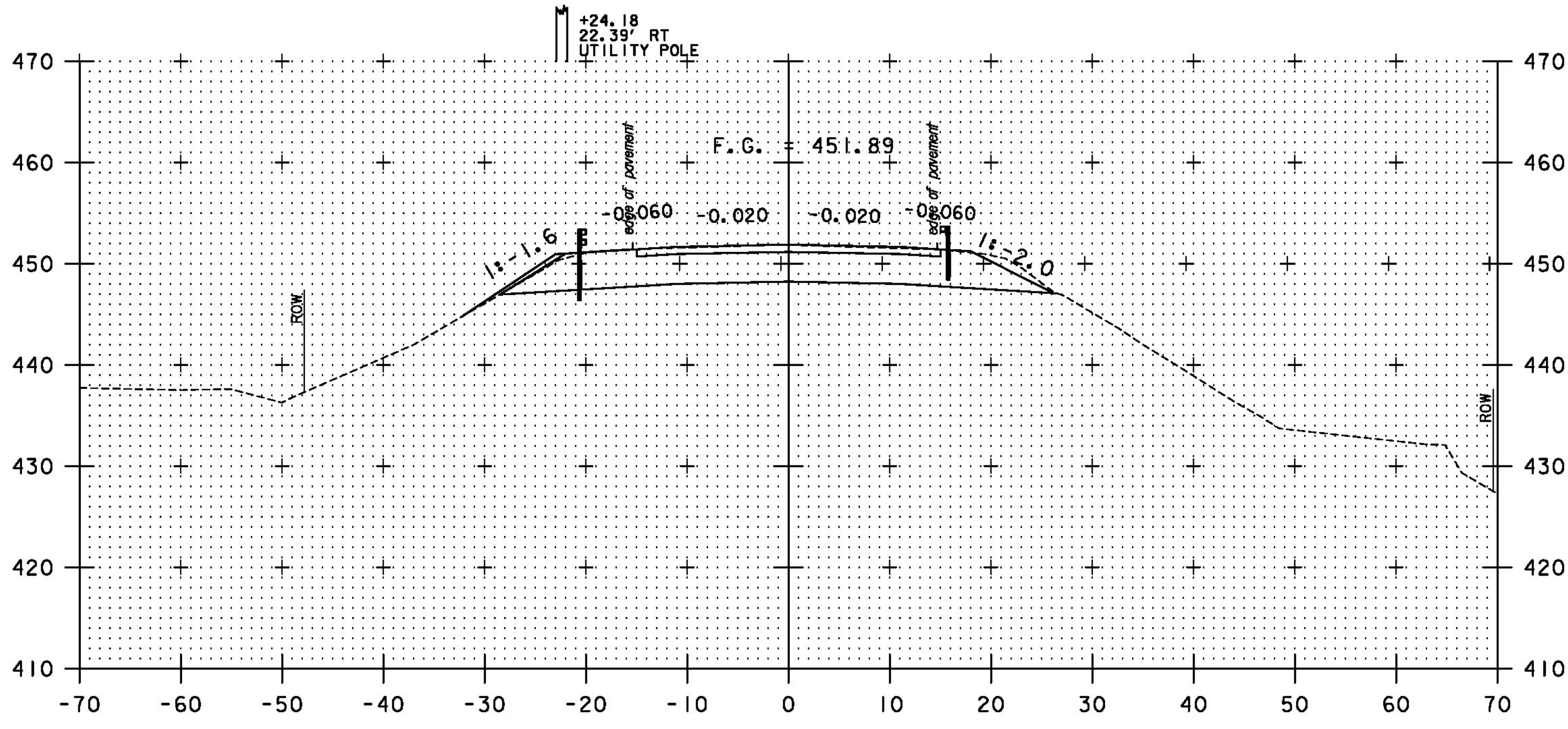


20+50



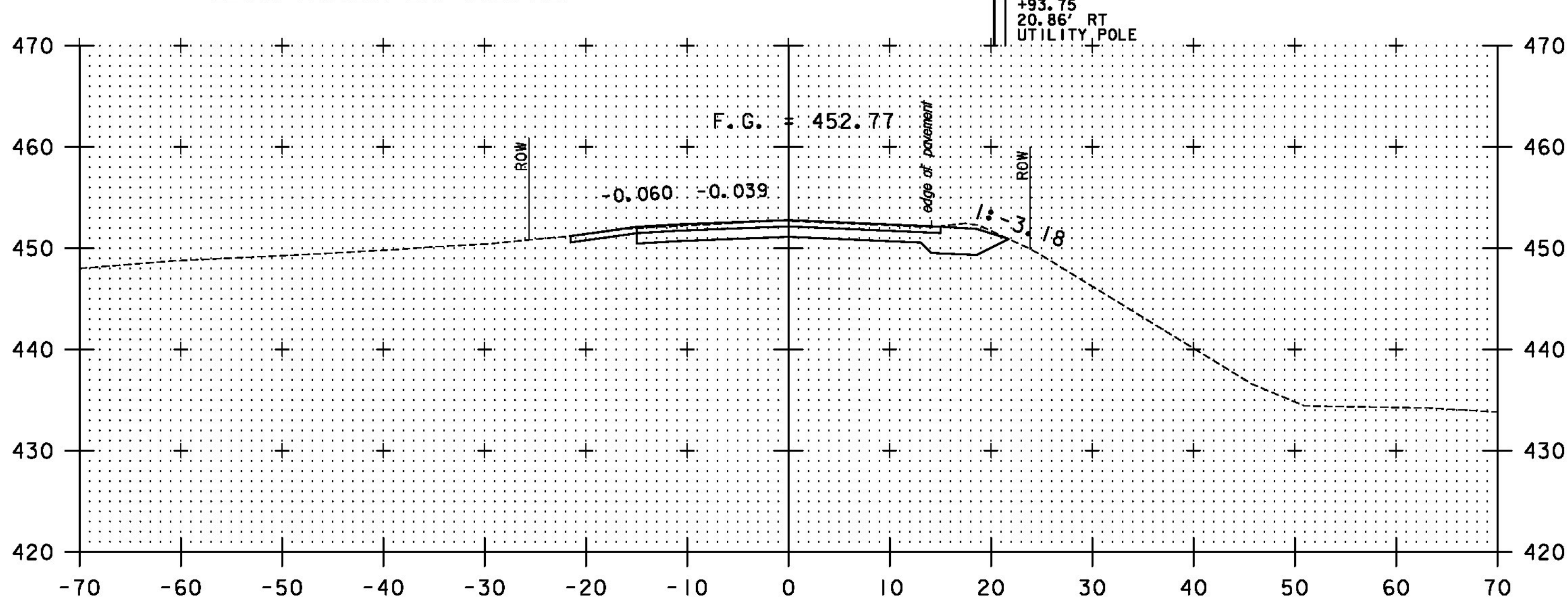
20+26

STA. 20+26.19
BEGIN APPROACH
MATCH EXISTING PAVEMENT



22+00

STA. 21+91.79
END APPROACH
BEGIN PROJECT BRF 0126 (12)



21+50

SCALE 1" = 10' - 0"

STA. 20+26 TO STA. 22+00	
PROJECT NAME:	ROCKINGHAM
PROJECT NUMBER:	BRF 0126(12)
FILE NAME:	z10j072bdr_xs.dgn
PROJECT LEADER:	R. HEBERT
DESIGNED BY:	D. BRYANT
VT ROUTE 121 - CROSS SECTIONS - 1	
PLOT DATE:	8/26/2014
DRAWN BY:	D. BRYANT
CHECKED BY:	D. BURHANS
SHEET	45 OF 69

TYLIN INTERNATIONAL