
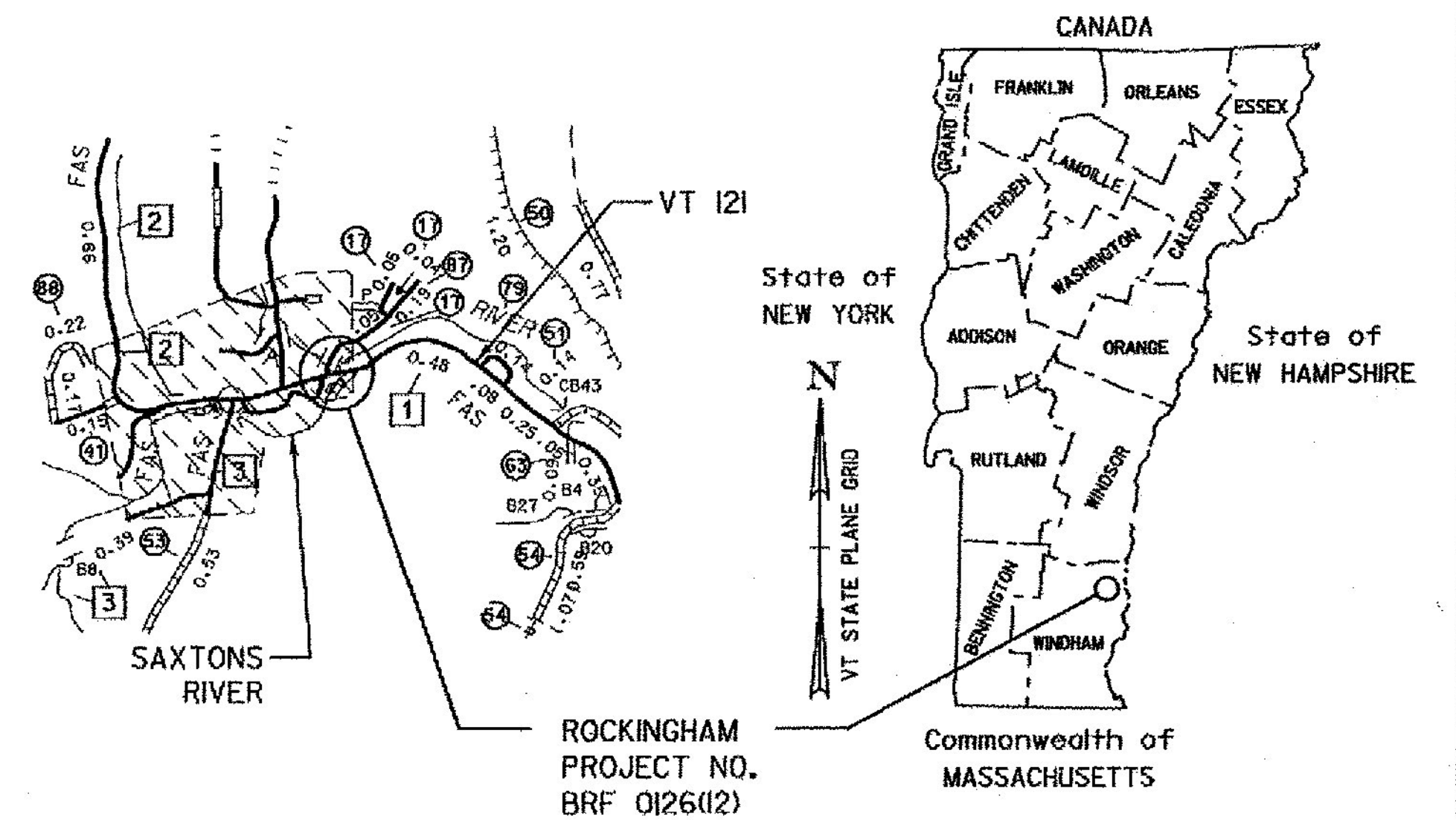


STATE OF VERMONT AGENCY OF TRANSPORTATION



PROPOSED IMPROVEMENT BRIDGE PROJECT TOWN OF ROCKINGHAM COUNTY OF WINDHAM VT 121 (CL 2, TH 1) RURAL MAJOR COLLECTOR BRIDGE NO. 11R



THIS PLAN SET HAS BEEN REVISED
DUE TO VALUE ENGINEERING, SEE REVISIONS
BY CALDERWOOD ENGINEERING, ETC.

PROJECT LOCATION: BEGINNING ON VT 121 (CL 2, TH 1) (FAS ROUTE 50126) APPROXIMATELY 4.1 MILES WEST OF THE JUNCTION WITH U.S. ROUTE 5 AND 68.0 FEET EAST OF THE JUNCTION WITH OAK STREET AND EXTENDING EASTERLY ALONG VT 121 APPROXIMATELY 243 FEET (0.04 MILES).

PROJECT DESCRIPTION: WORK TO BE PERFORMED UNDER THIS PROJECT INCLUDES REPLACEMENT OF BRIDGE NO. 11R SUPERSTRUCTURE WITH NEW SUPERSTRUCTURE ON EXISTING ALIGNMENT, PARTIAL REMOVAL OF EXISTING ABUTMENTS AND REPLACEMENT WITH NEW ABUTMENTS, REPAIR OF EXISTING PIERS AND CHANNEL WORK WITH OTHER RELATED HIGHWAY ITEMS.

STRUCTURE LENGTH: 202.69 FEET
ROADWAY LENGTH: 40.00 FEET
PROJECT LENGTH: 242.69 FEET

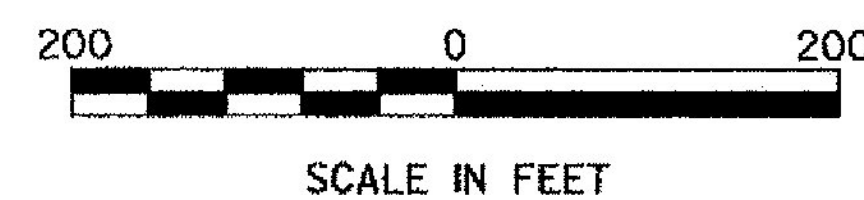
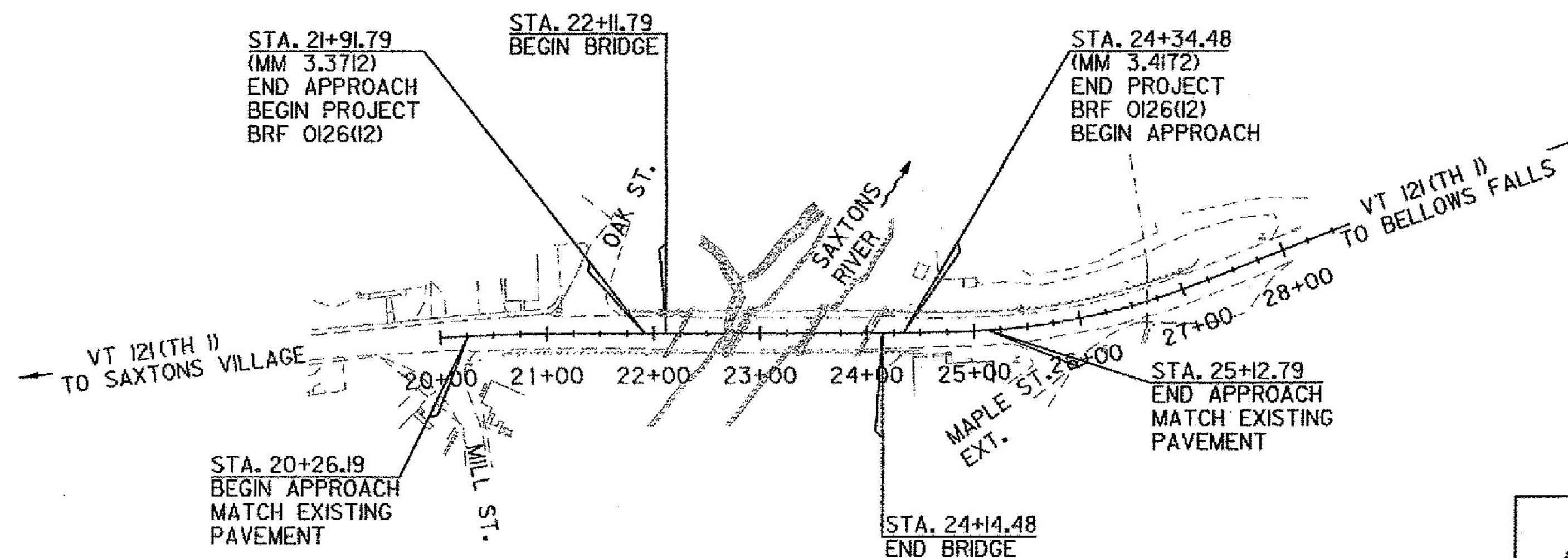

RECORD PLANS

CONTRACTOR: COLD RIVER BRIDGES, LLC - KEENE, NH
RESIDENT ENGINEER: CHAD GREENWOOD
CONSTRUCTION BEGAN: OCTOBER 29, 2014
CONSTRUCTION COMPLETE: NOVEMBER 3, 2015
RECORD PLANS BY: CHAD GREENWOOD & KEVIN KING

I HEREBY CERTIFY THAT ALL THE CONSTRUCTION REQUIRED BY THIS SET OF DRAWINGS HAS BEEN ACCOMPLISHED AS INDICATED HEREIN.


BY *Chad Greenwood* RESIDENT ENGINEER
DATE 3/9/17

NOTE: Any further information concerning final quantities, amounts or other details relative to this project may be found at Central Files in the electronic archives.



CONSTRUCTION IS TO BE CARRIED ON IN ACCORDANCE WITH THESE PLANS AND THE STANDARD SPECIFICATIONS FOR CONSTRUCTION DATED 2011, AS APPROVED BY THE FEDERAL HIGHWAY ADMINISTRATION ON JULY 20, 2011 FOR USE ON THIS PROJECT, INCLUDING ALL SUBSEQUENT REVISIONS AND SUCH REVISED SPECIFICATIONS AND SPECIAL PROVISIONS AS ARE INCORPORATED IN THESE PLANS.

QUALITY ASSURANCE PROGRAM : LEVEL 2	
SURVEYED BY : VERMONT SURVEY & ENGINEERING, INC. SURVEYED DATE : 12/2010	
DATUM	
VERTICAL	NAVD 88(GEIOD09)FT
HORIZONTAL	NAD 83 (CORS) sFT



TYLINT INTERNATIONAL

DIRECTOR OF PROJECT DELIVERY	
APPROVED <i>T. Sumner</i>	DATE <u>7/30/2014</u>
PROJECT MANAGER : TODD SUMNER, P.E.	
PROJECT NAME : ROCKINGHAM	
PROJECT NUMBER : BRF 0126 (12)	
SHEET 1 OF 69 SHEETS	