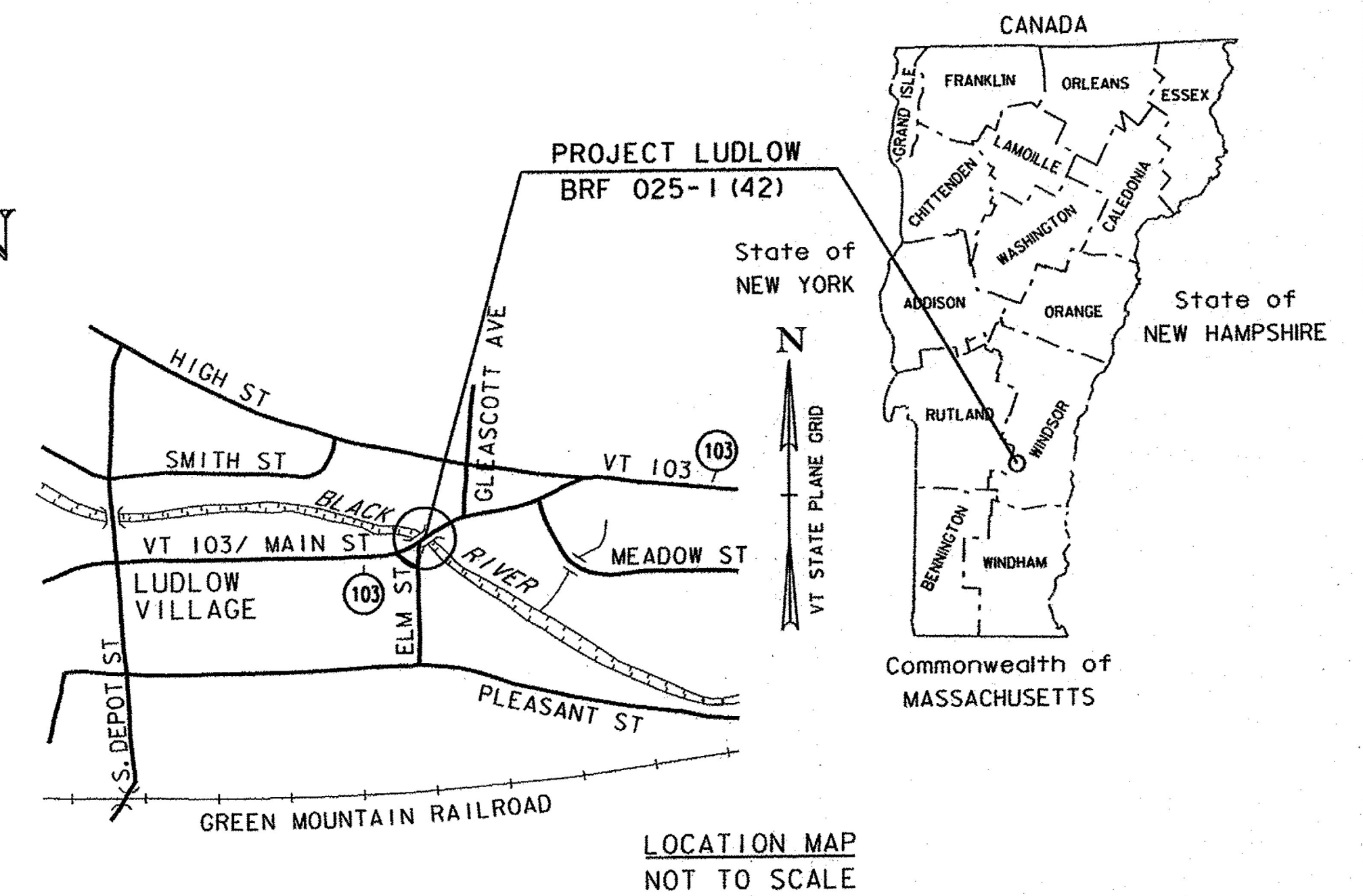


STATE OF VERMONT AGENCY OF TRANSPORTATION



PROPOSED IMPROVEMENT BRIDGE PROJECT TOWN OF LUDLOW COUNTY OF WINDSOR ROUTE: T.H. 1 (VT 103) CLASS I (PRINCIPAL ARTERIAL) F.A.S. 025-1 BRIDGE NO. 25

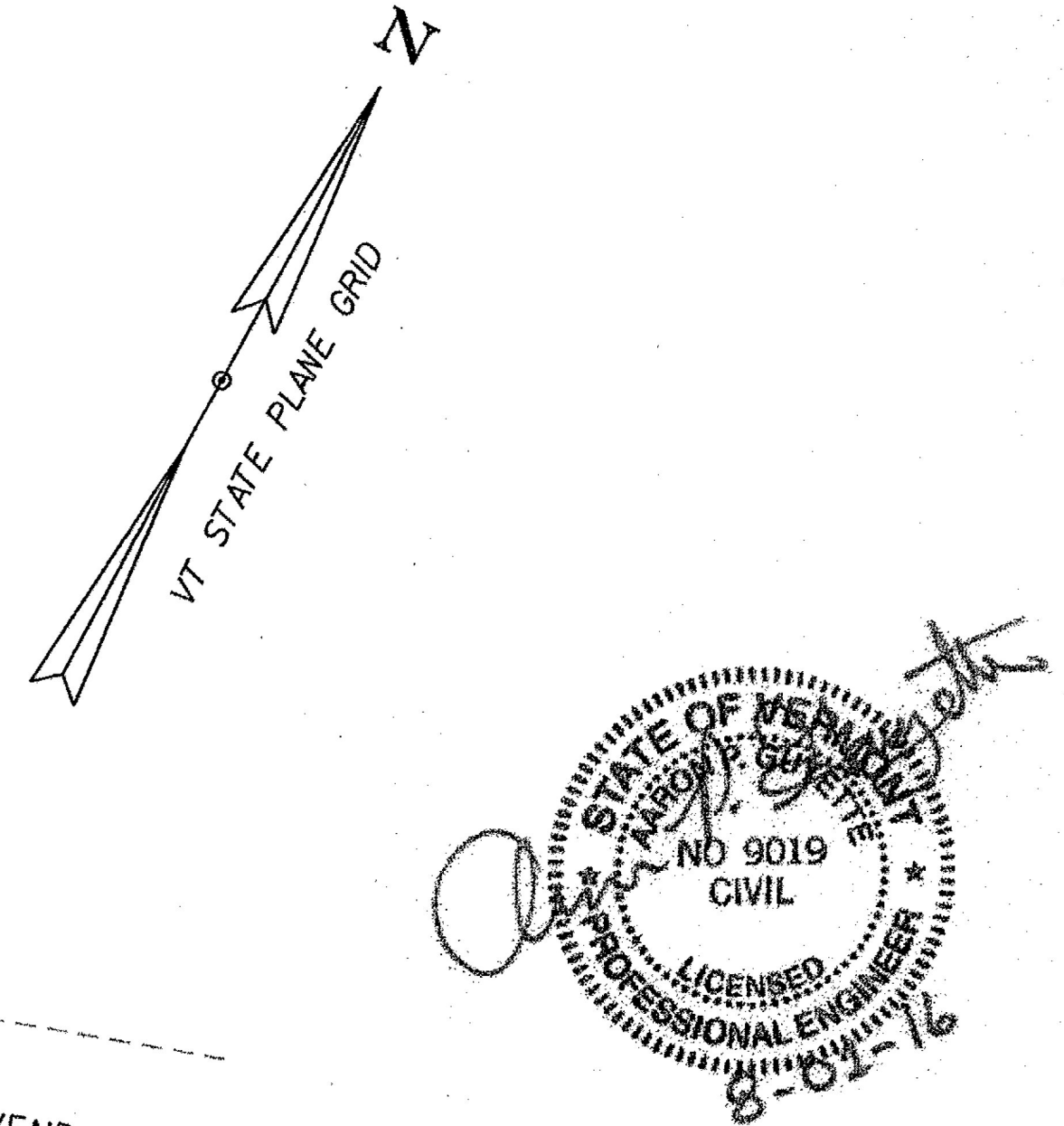
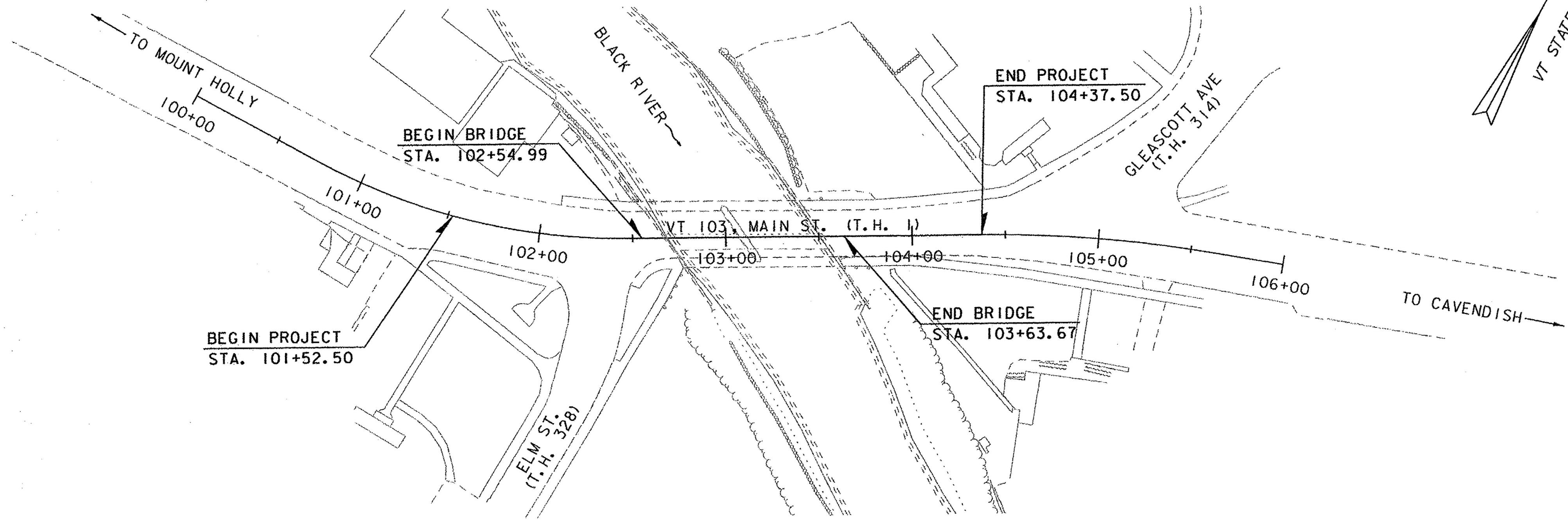


RECORD PLANS	
CONTRACTOR:	COLD RIVER BRIDGES, LLC- KEENE, NH
RESIDENT ENGINEER:	CHRIS D. WILLIAMS
CONSTRUCTION BEGAN:	MAY 22, 2017
CONSTRUCTION COMPLETE:	SEPTEMBER 27, 2017
RECORD PLANS BY:	CHRIS D. WILLIAMS & AARON WEAVER
I HEREBY CERTIFY THAT ALL THE CONSTRUCTION REQUIRED BY THIS SET OF DRAWINGS HAS BEEN ACCOMPLISHED AS INDICATED HEREIN.	
BY	RESIDENT ENGINEER
DATE <u>June 18, 2018</u>	
NOTE: Any further information concerning final quantities, amounts or other details relative to this project may be found at Central Files in the electronic archives.	

PROJECT LOCATION: LOCATED IN THE COUNTY OF WINDSOR, TOWN OF LUDLOW, ON VT ROUTE 103 (MAIN ST); BRIDGE NO. 25 EXTENDS OVER THE BLACK RIVER, APPROXIMATELY 0.23 MILES EASTERLY OF THE INTERSECTION OF T.H. 330 (SOUTH DEPOT ST) AND VT ROUTE 103 (MAIN ST).

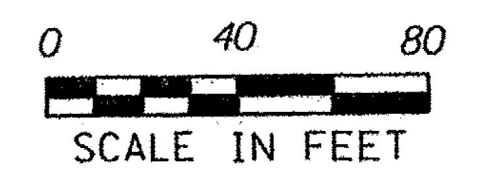
PROJECT DESCRIPTION: WORK TO BE PERFORMED UNDER THIS PROJECT INCLUDES THE REMOVAL AND REPLACEMENT OF BRIDGE NO. 25 ON THE EXISTING ALIGNMENT, WITH ASSOCIATED ROADWAY AND CHANNEL WORK.

LENGTH OF ROADWAY: 176.32 FEET
LENGTH OF BRIDGE: 108.68 FEET
LENGTH OF PROJECT: 285.00 FEET



CONSTRUCTION IS TO BE CARRIED ON IN ACCORDANCE WITH THESE PLANS AND THE STANDARD SPECIFICATIONS FOR CONSTRUCTION DATED 2011, AS APPROVED BY THE FEDERAL HIGHWAY ADMINISTRATION ON JULY 20, 2011 FOR USE ON THIS PROJECT, INCLUDING ALL SUBSEQUENT REVISIONS AND SUCH REVISED SPECIFICATIONS AND SPECIAL PROVISIONS AS ARE INCORPORATED IN THESE PLANS.

QUALITY ASSURANCE PROGRAM : LEVEL I	
SURVEYED BY :	VHB
SURVEYED DATE :	NOV 2010
DATUM	
VERTICAL	NAVD 88
HORIZONTAL	NAD 83 (070)



DIRECTOR OF PROJECT DELIVERY	
APPROVED	DATE <u>8/23/2016</u>
PROJECT MANAGER :	TODD A. SUMNER
PROJECT NAME :	LUDLOW
PROJECT NUMBER :	BRF 025-1 (42)
SHEET 1 OF 73 SHEETS	