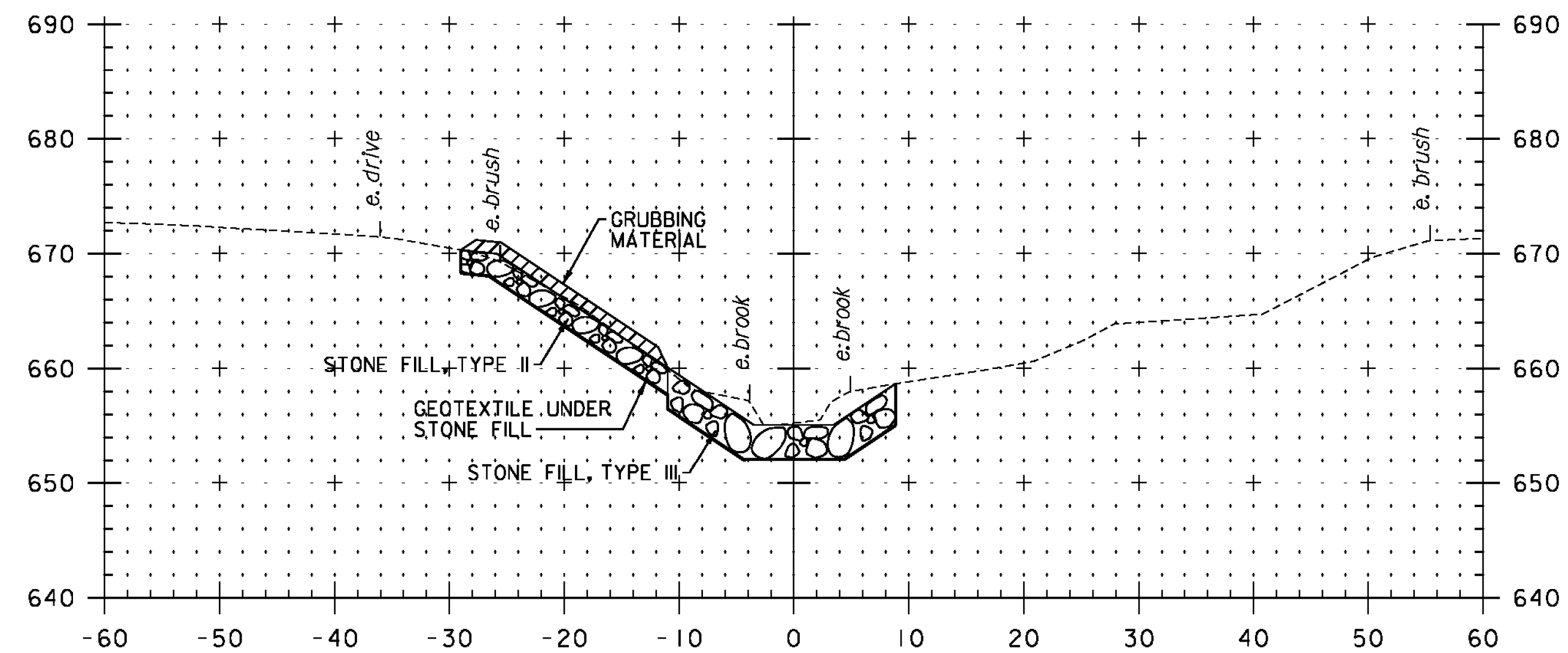


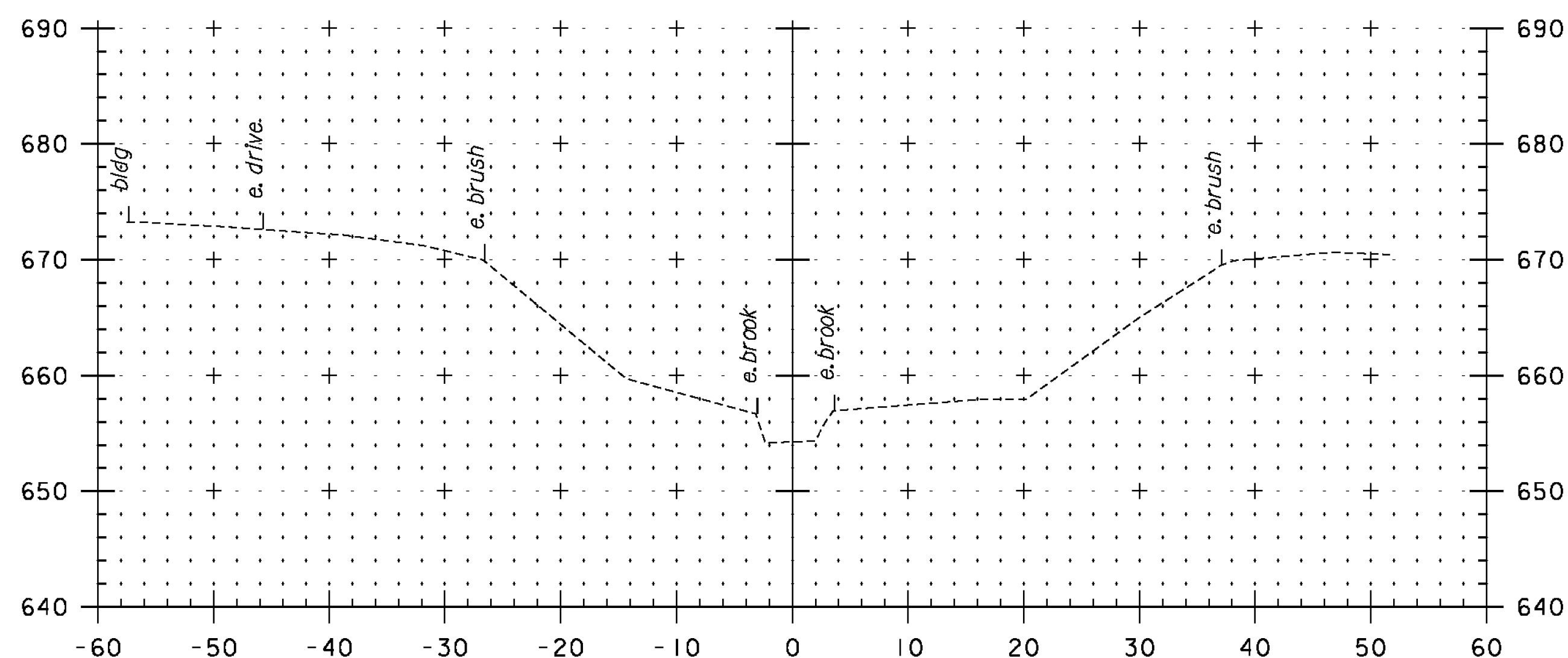
STA. 318+45.91 LT
 BEGIN COMMON EXCAVATION
 BEGIN STONE FILL, TYPE II
 BEGIN GRUBBING MATERIAL

318+50

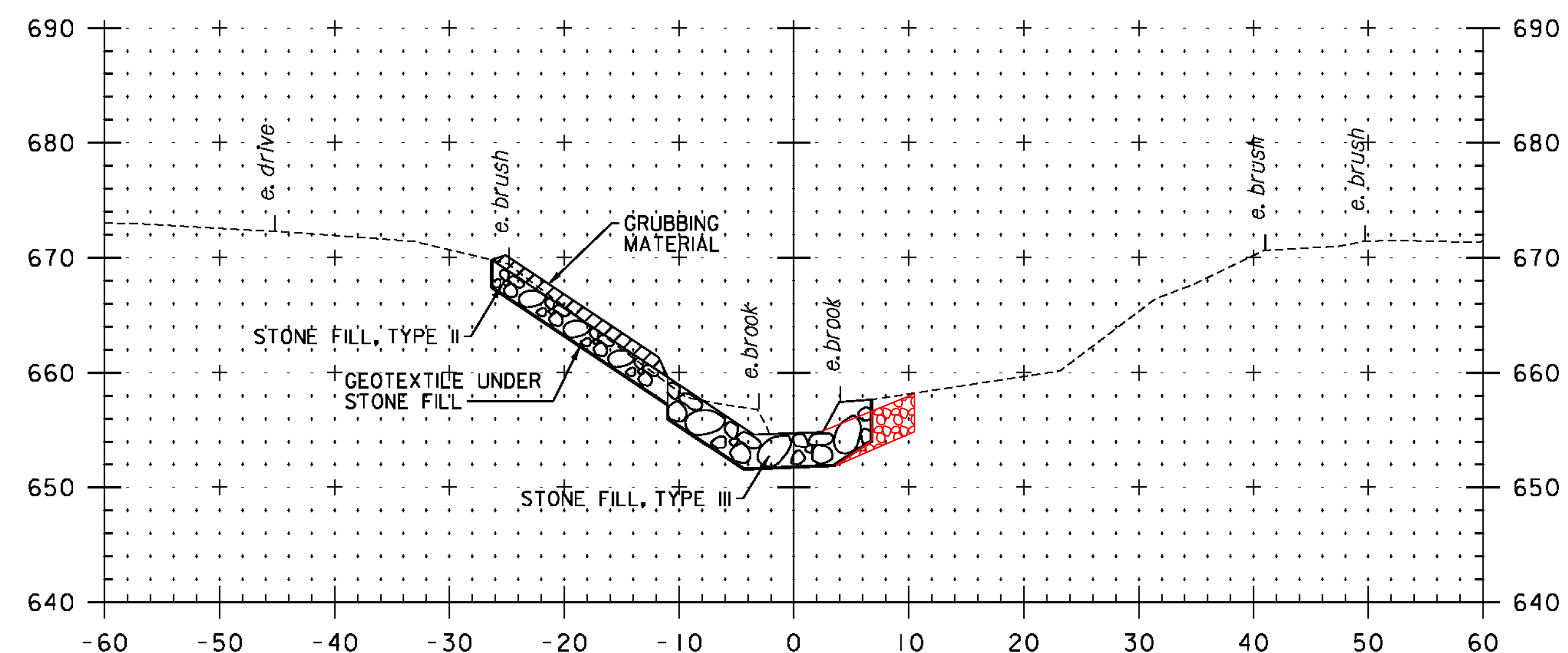
STA. 318+42.00 RT
 BEGIN UNCLASSIFIED CHANNEL EXCAVATION
 BEGIN GEOTEXTILE UNDER STONE FILL
 BEGIN STONE FILL, TYPE III



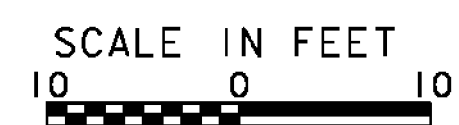
318+70



318+40



318+60



STA. 318+40 TO STA. 318+70

PROJECT NAME: BARRE TOWN	PLOT DATE: 2/13/2014
PROJECT NUMBER: STP SCRP(10)	DRAWN BY: M. SMITH
FILE NAME: z10d202xsl_Channel.dgn	CHECKED BY: J. BYATT
PROJECT LEADER: K. UPMAL	SHEET 33 OF 43
DESIGNED BY: S. BEAUMONT	
CHANNEL CROSS SECTION SHEET I	