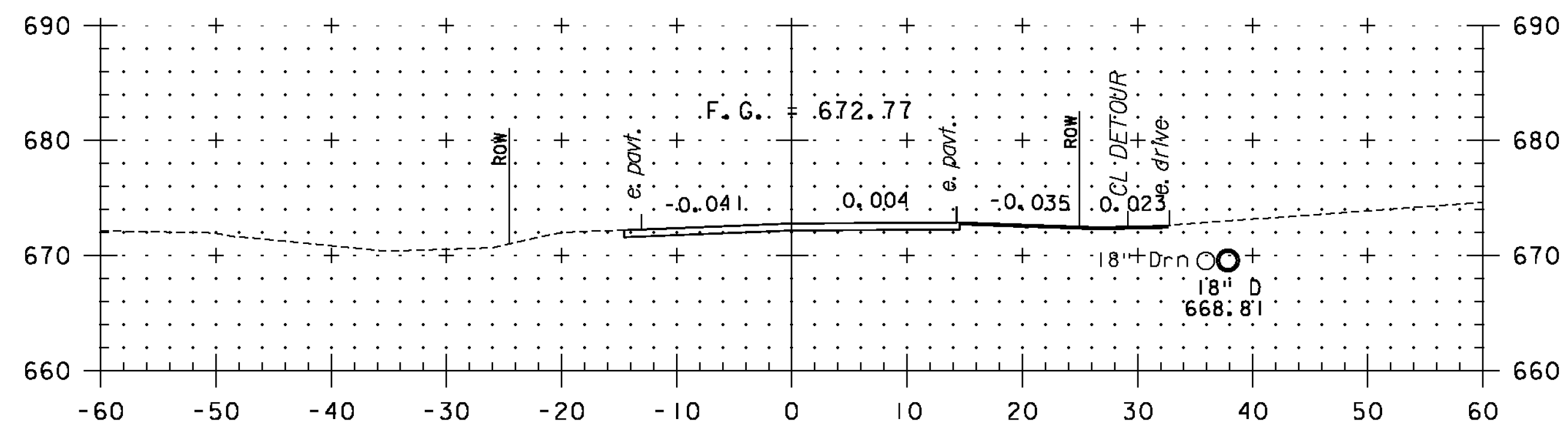
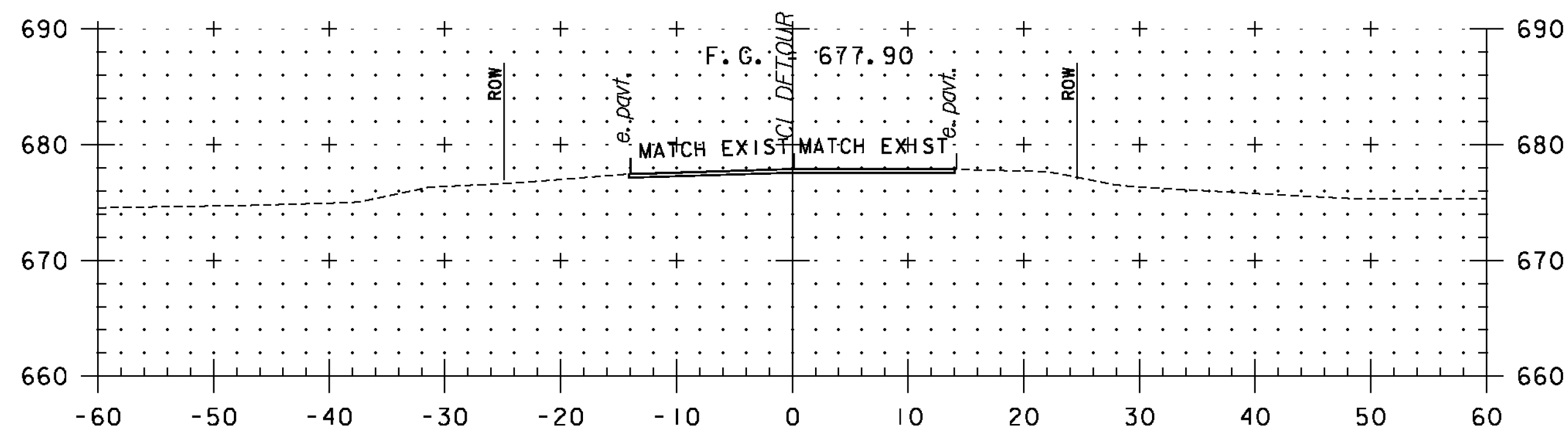


116+50

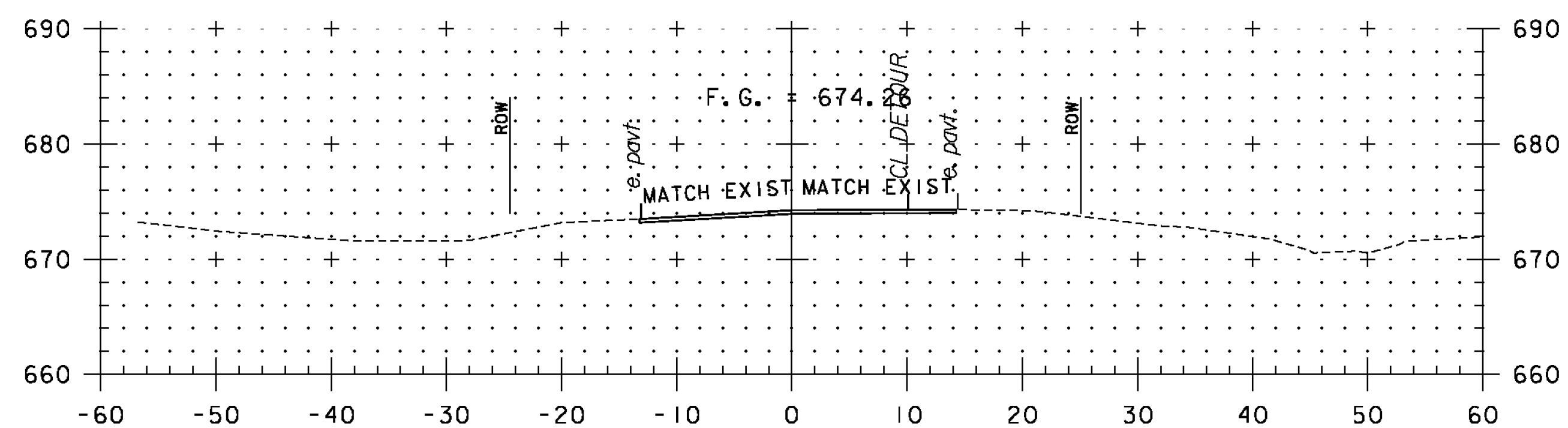


117+50

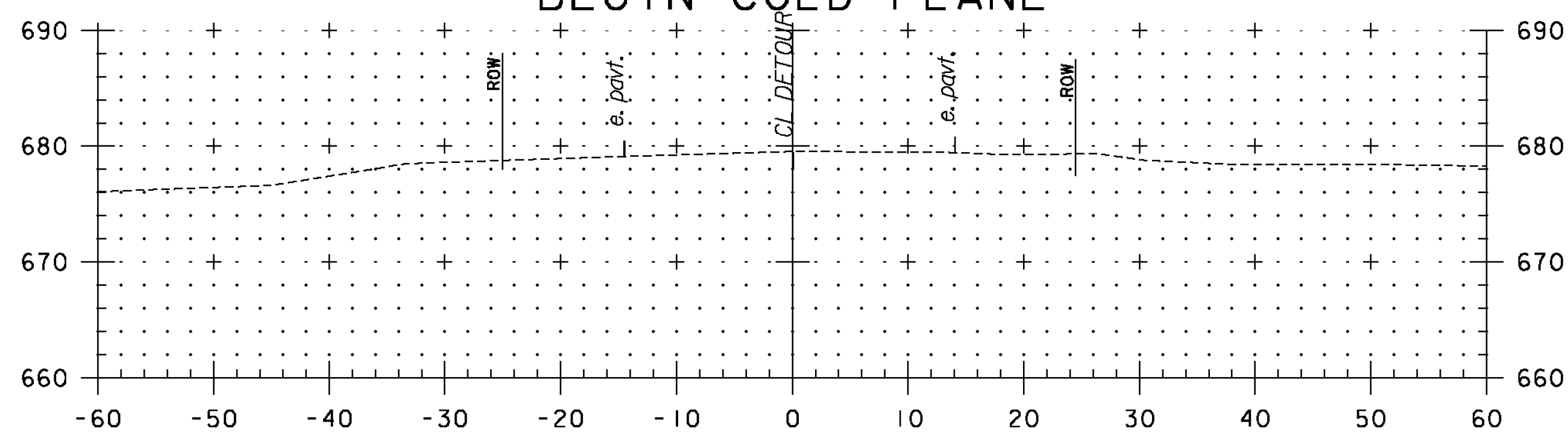
END COLD PLANE



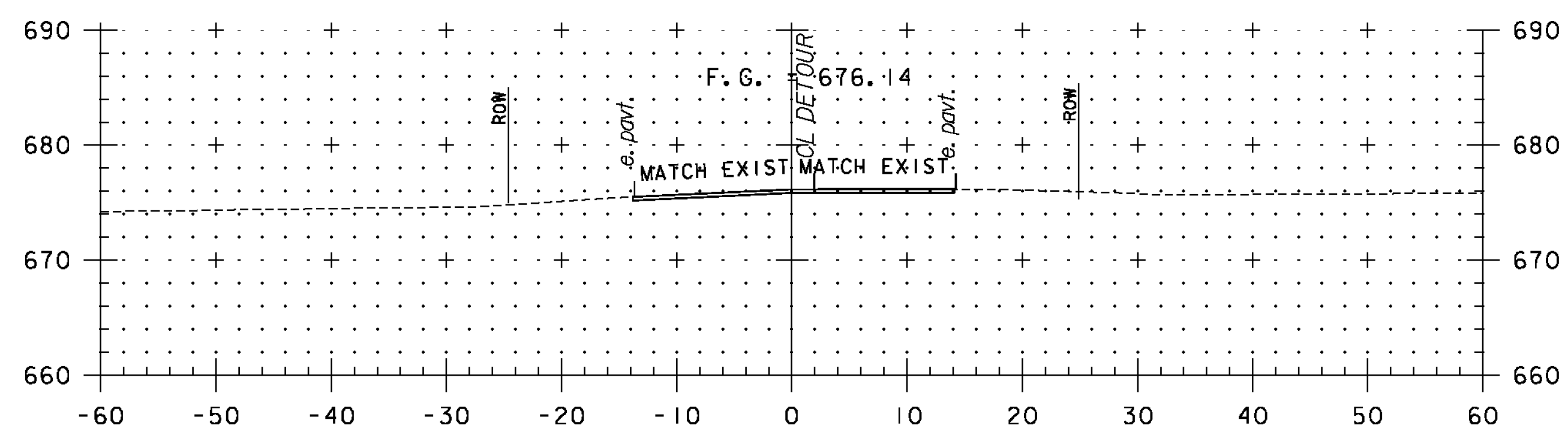
116+25.00
BEGIN APPROACH
BEGIN COLD PLANE



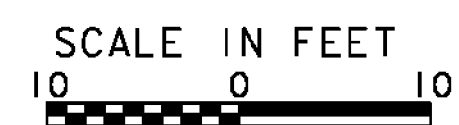
117+00



116+00



116+58.0
DRIVE LT & RT



STA. 116+00 TO STA. 117+50

PROJECT NAME: BARRE TOWN	PLOT DATE: 2/13/2014
PROJECT NUMBER: STP SCR(10)	DRAWN BY: P. SHEDD
FILE NAME: z10d202xsl_VT14.dgn	CHECKED BY: D. MUNRO
PROJECT LEADER: K. UPMAL	SHEET 29 OF 43
DESIGNED BY: P. SHEDD	
VT 14 CROSS SECTION SHEET 1	