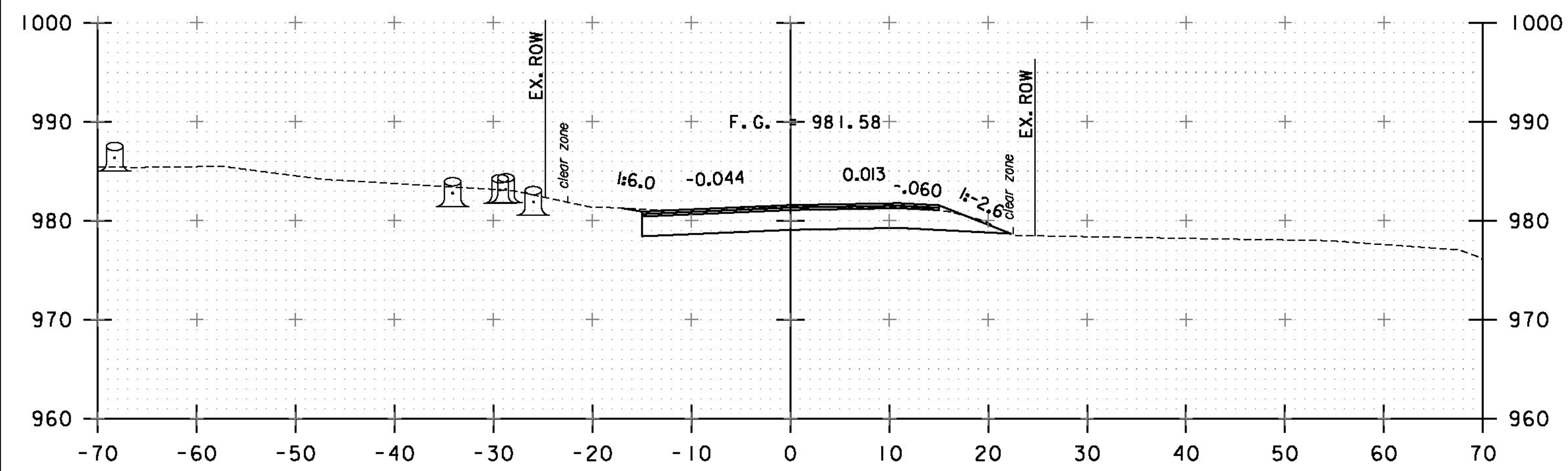
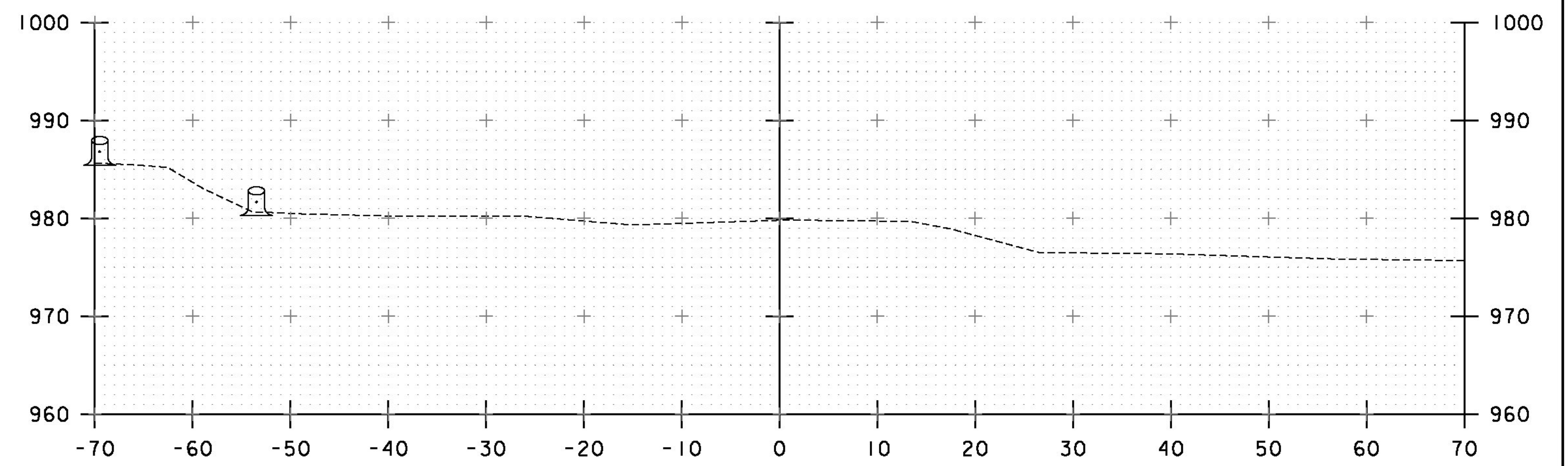


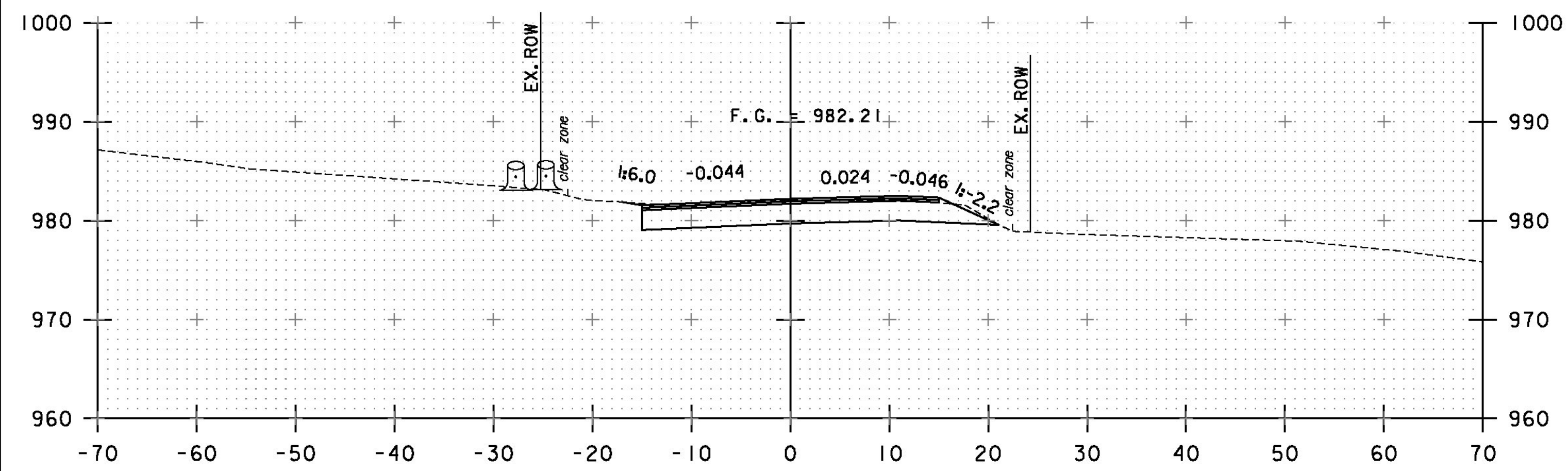
5+75



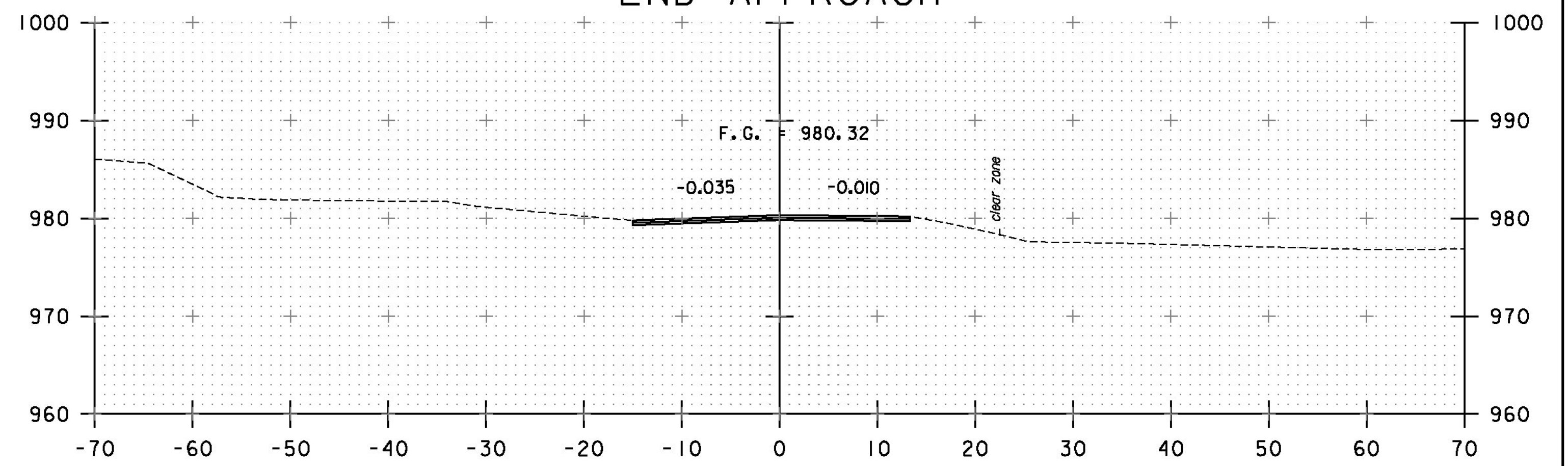
5+50  
END PROJECT



6+25  
6+10  
END APPROACH

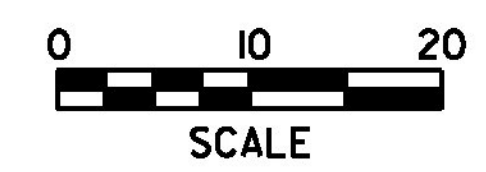


5+25



6+00

STA. 5+25 TO STA. 6+25



PROJECT NAME:	WOODSTOCK	PLOT DATE:	9/2/2015
PROJECT NUMBER:	BRF 015(21)	DRAWN BY:	E. ALLING
FILE NAME:	z10c426xs.dgn	CHECKED BY:	I. MAYNARD
DESIGNED BY:	E. ALLING		
ROADWAY CROSS SECTIONS - RXS 3		SHEET	36 OF 50