

4 INCH WHITE LINE
 STA 2+50.0 - 6+50.0 LT
 STA 2+50.0 - 6+50.0 RT

4 INCH YELLOW LINE
 STA 2+50.0 - 6+50.0 CL (DOUBLE)

TRAFFIC SIGNS, TYPE A
 STA 3+69.6 RT
 STA 3+79.9 LT
 STA 4+32.9 RT
 STA 5+34.6 LT

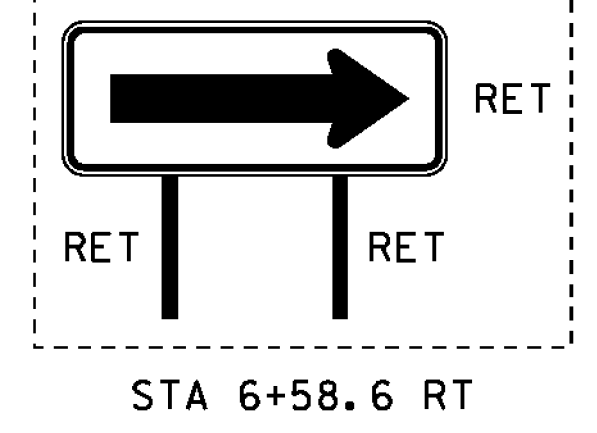
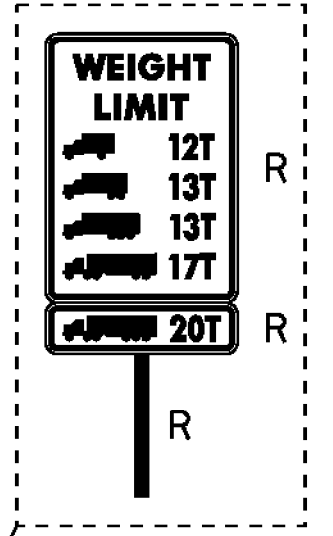
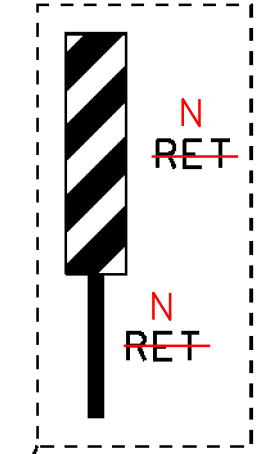



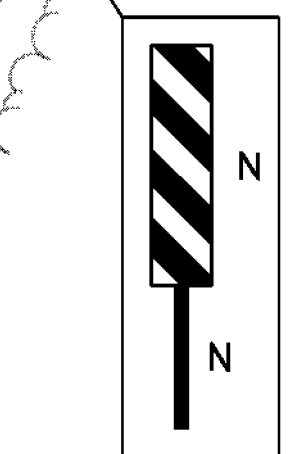
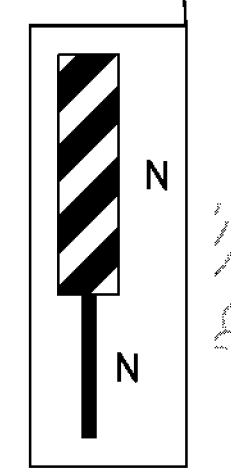
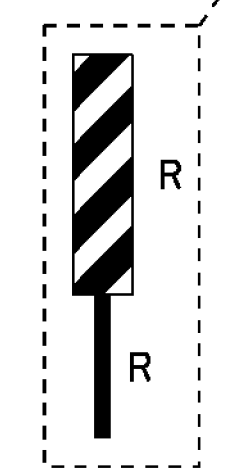
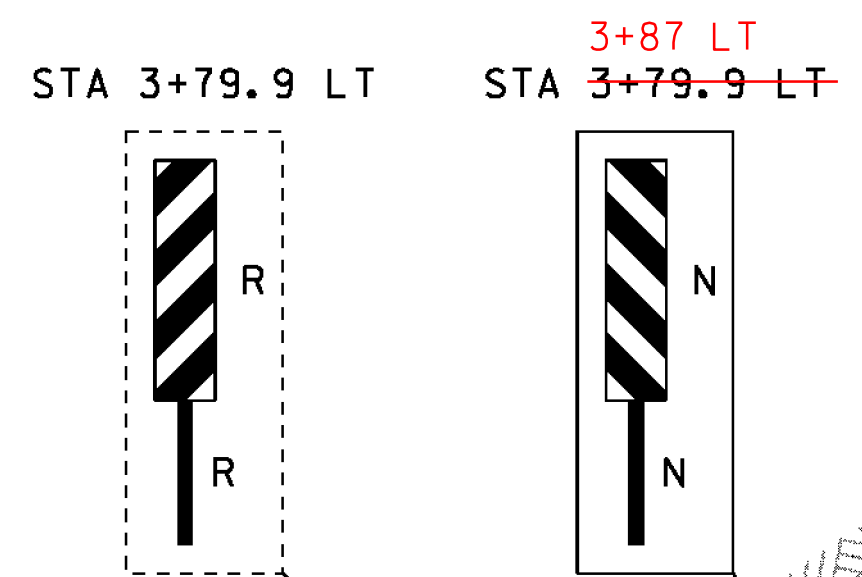
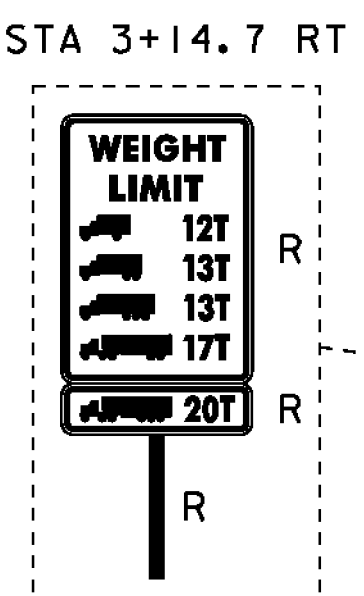
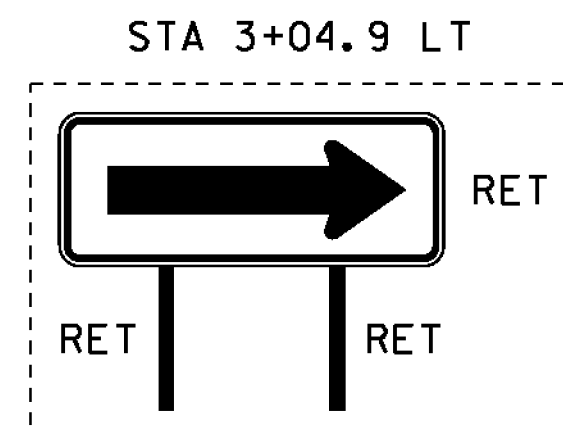
REMOVING SIGNS
 STA 3+14.7 RT (2)
 STA 3+69.9 RT (1)
 STA 3+79.9 LT (1)
 STA 4+57.2 RT (1)
 STA 7+03.9 LT (2)

ERECTING SALVAGED SIGNS
 STA 4+98.2 RT (1)

6+92 LT
 STA 5+34.6 LT

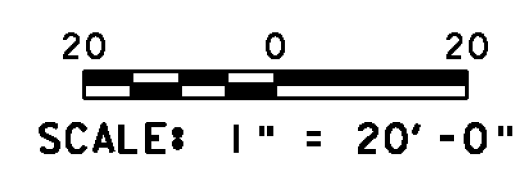
6+20 LT
 STA 6+34.0 LT

7+03.9 LT
 STA 7+03.9 LT



LEGEND

- EXISTING SIGNS
- NEW OR SALVAGED SIGNS
- RET RETAIN
- R REMOVE
- N NEW
- R&S REMOVE & SALVAGE
- S SALVAGE



PROJECT NAME: ROXBURY
 PROJECT NUMBER: BHF 0187(8)

FILE NAME: sl0c420bdr.dgn
 PROJECT LEADER: C. P. WILLIAMS
 DESIGNED BY: T. FILLBACH
 TRAFFIC SIGNS AND PAVEMENT MARKINGS

PLOT DATE: 21-SEP-2011
 DRAWN BY: G. ROY
 CHECKED BY: T. FILLBACH
 SHEET 28 OF 54

3RD BRANCH OF THE WHITE RIVER

