


STATE OF VERMONT AGENCY OF TRANSPORTATION



PROPOSED IMPROVEMENT BRIDGE PROJECT

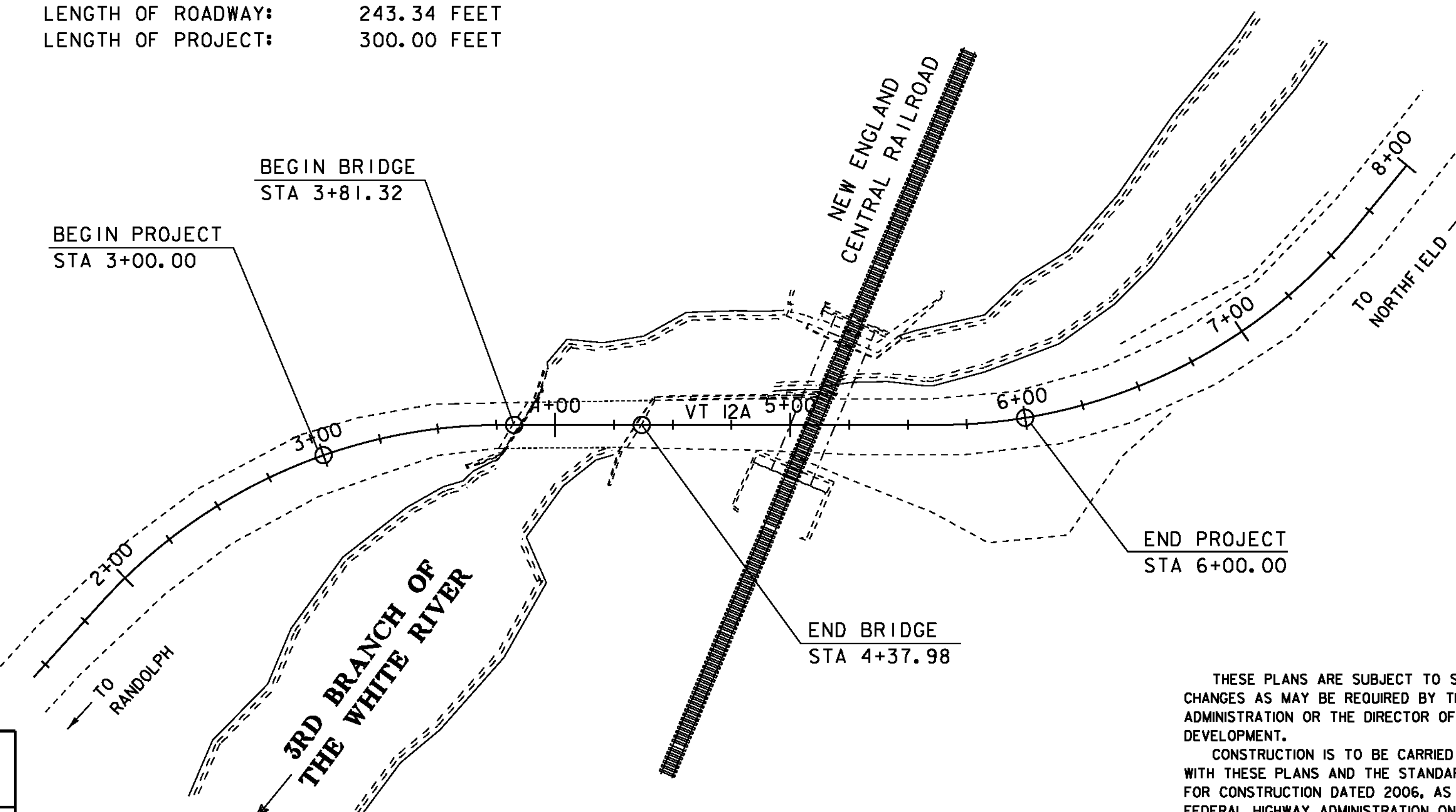
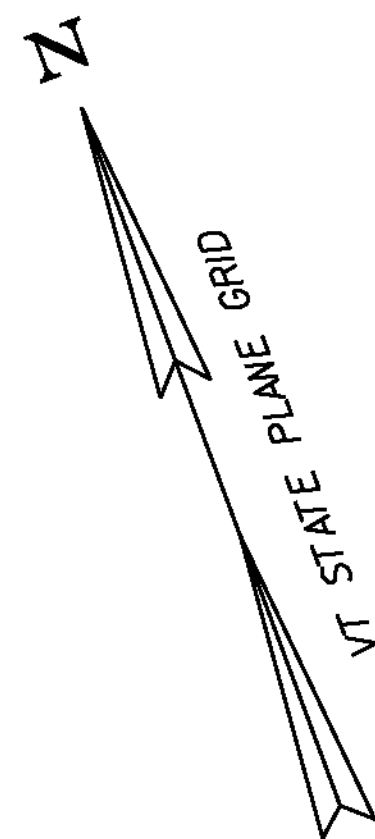
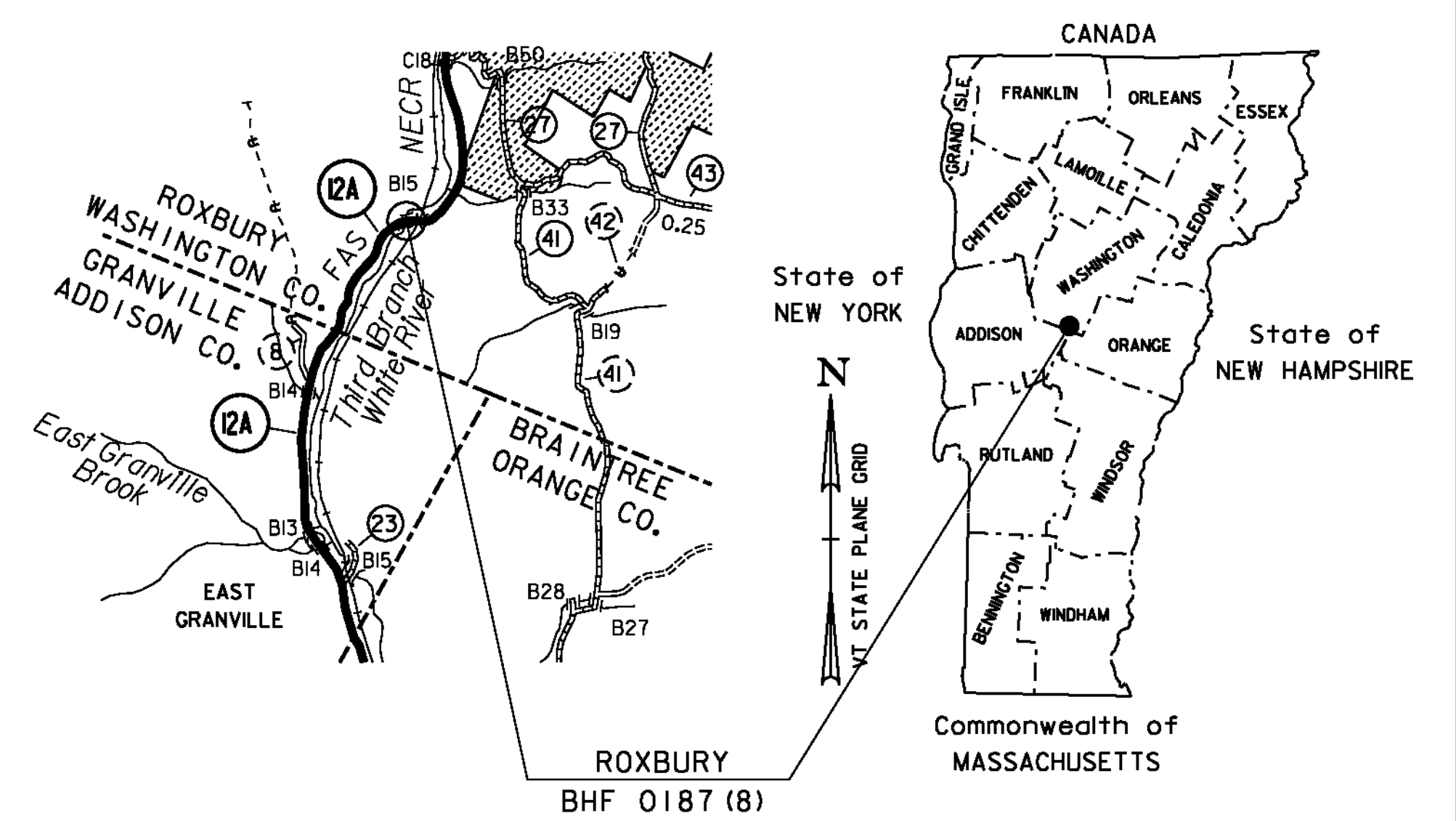
TOWN OF ROXBURY
COUNTY OF WASHINGTON

ROUTE NO : VT 12A, MAJOR COLLECTOR BRIDGE NO : 15

PROJECT LOCATION: BEGINNING AT A POINT ON VT 12A APPROXIMATELY 0.65 MILE NORTHERLY FROM THE GRANVILLE/ROXBURY TOWN LINE AND EXTENDING EASTERLY ALONG VT 12A FOR 300 FEET.

PROJECT DESCRIPTION: REPLACEMENT OF EXISTING BRIDGE SUPERSTRUCTURE ALONG WITH RELATED ROADWAY WORK, AND REPLACEMENT OF EXISTING RETAINING WALL.

LENGTH OF STRUCTURE: 56.66 FEET
LENGTH OF ROADWAY: 243.34 FEET
LENGTH OF PROJECT: 300.00 FEET



QUALITY ASSURANCE PROGRAM: LEVEL 2

CONVENTIONAL SYMBOLS

COUNTY LINE	
TOWN LINE	
LIMITS OF ACCESS	
POINT OF ACCESS	
FENCE LINE	
STONE WALL	
TRAVELED WAY	
GUARD RAIL	
RAILROAD	
SURVEY LINE	
CULVERT	
POWER POLE	
TELEPHONE POLE	
TREES	
CONTROL OF ACCESS	
PROPERTY LINE	
R.O.W. TAKING LINE	
SLOPE RIGHTS	
TOP OF CUT	
TOE OF SLOPE	

SURVEYED BY : L. ORVIS
SURVEYED DATE : 08/24/1998

DATUM
VERTICAL NAVD88
HORIZONTAL NAD83 (96)

SCALE: 1" = 40'-0"

THESE PLANS ARE SUBJECT TO SUCH ENGINEERING CHANGES AS MAY BE REQUIRED BY THE FEDERAL HIGHWAY ADMINISTRATION OR THE DIRECTOR OF PROGRAM DEVELOPMENT.
CONSTRUCTION IS TO BE CARRIED ON IN ACCORDANCE WITH THESE PLANS AND THE STANDARD SPECIFICATIONS FOR CONSTRUCTION DATED 2006, AS APPROVED BY THE FEDERAL HIGHWAY ADMINISTRATION ON JUNE 15, 2006 FOR USE ON THIS PROJECT, INCLUDING ALL SUBSEQUENT REVISIONS AND SUCH REVISED SPECIFICATIONS AND SPECIAL PROVISIONS AS ARE INCORPORATED IN THESE PLANS.

PROJECT MANAGER : C.P. WILLIAMS
PROJECT NAME : ROXBURY
PROJECT NUMBER : BHF 0187 (8)
SHEET 6 OF 54 SHEETS

PLOTTED 21-SEP-2011