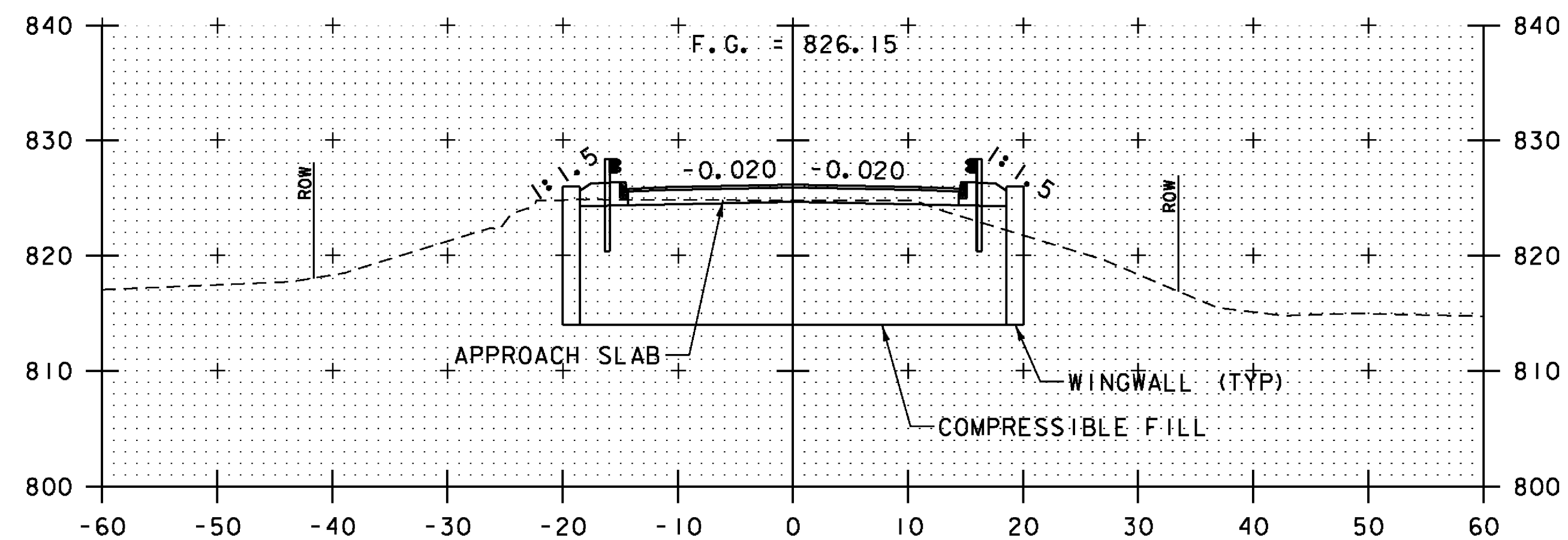
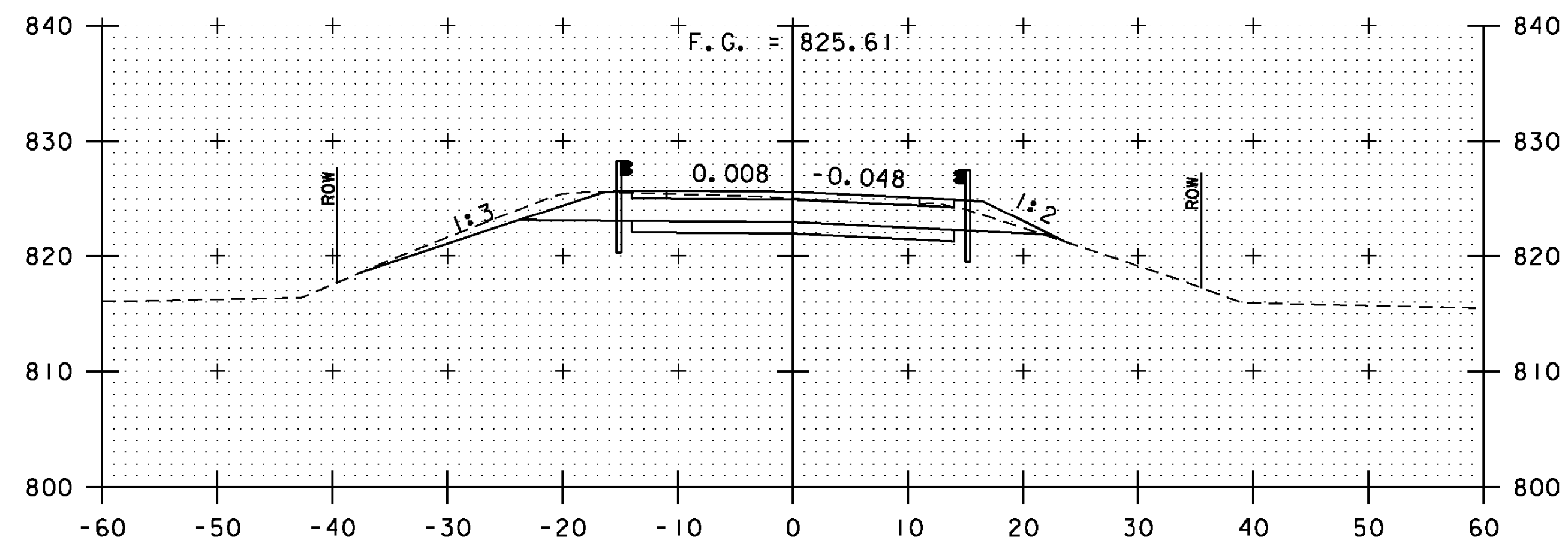


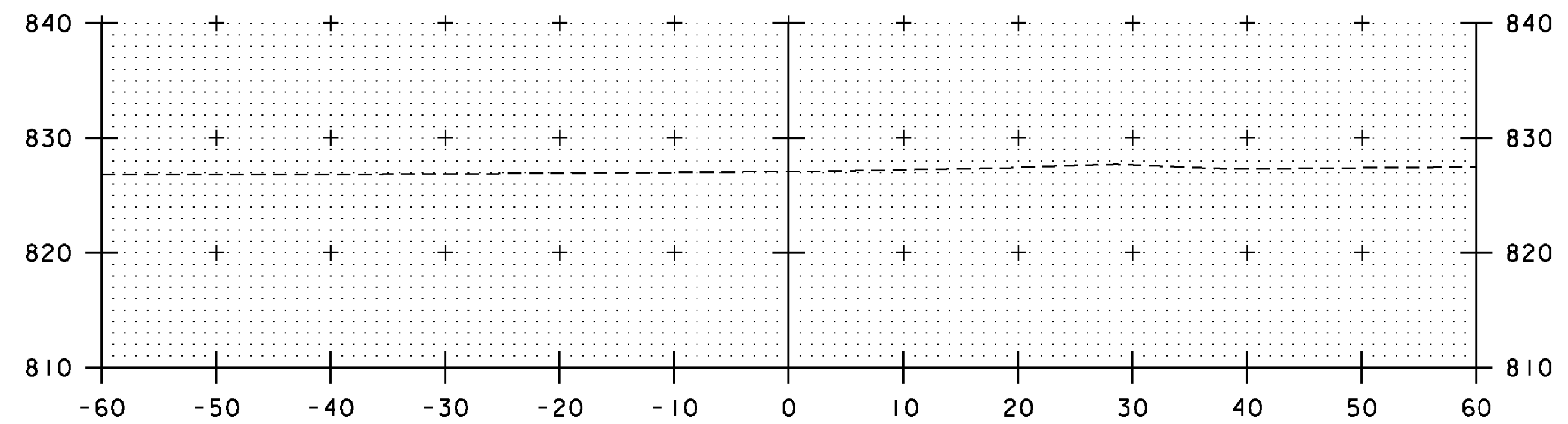
462+50  
STA 462+05.04  
BEGIN BRIDGE



462+00

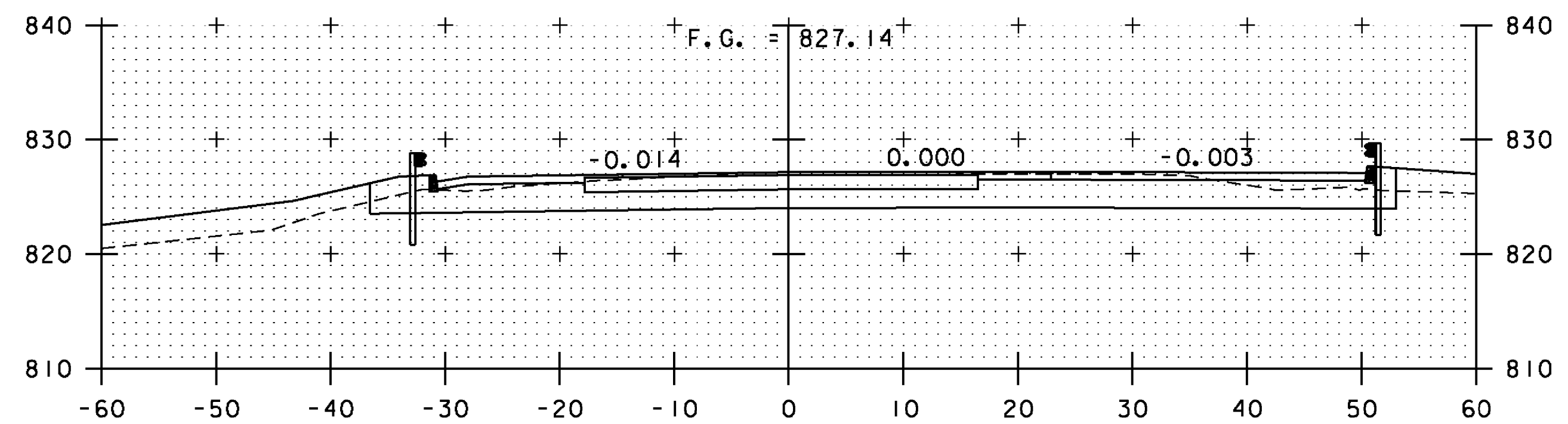


461+50

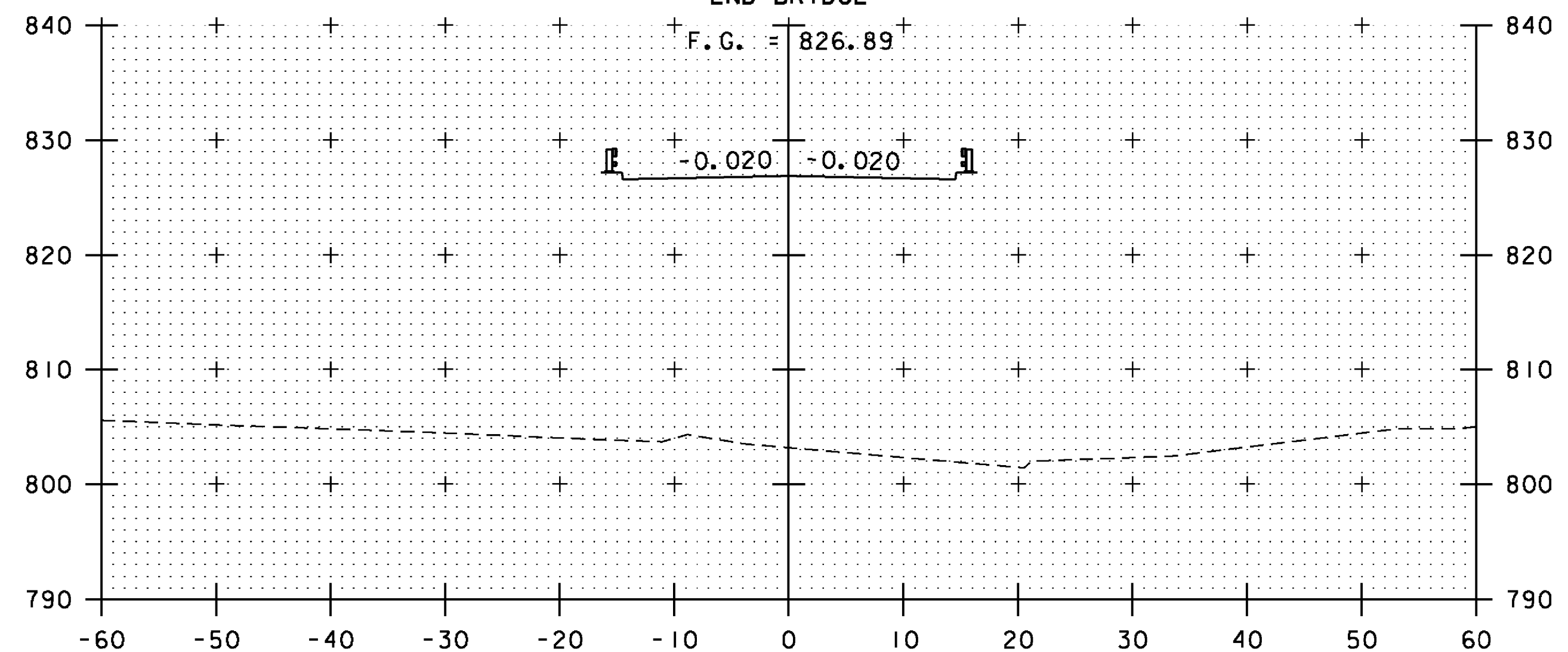


463+85  
STA 463+55.37  
END PROJECT  
MATCH EXISTING

\*ALL SAND BORROW REPLACED  
WITH DENSE GRADE CRUSHED STONE



463+50  
STA 463+35.37  
END BRIDGE



463+00

VT 73 CROSS SECTIONS  
STA 461+50 TO STA 463+85



PROJECT NAME: ROCHESTER	PLOT DATE: 8/19/2013
PROJECT NUMBER: ER BRF 0162(18)	DRAWN BY: C.L. CILLEY
FILE NAME: zllc332xsl.dgn	CHECKED BY: D.M. PECK
PROJECT LEADER: S.E. BURBANK	SHEET 218 OF 238
DESIGNED BY: C.L. CILLEY	
BR 19 VT 73 CROSS SECTIONS (2 OF 2)	