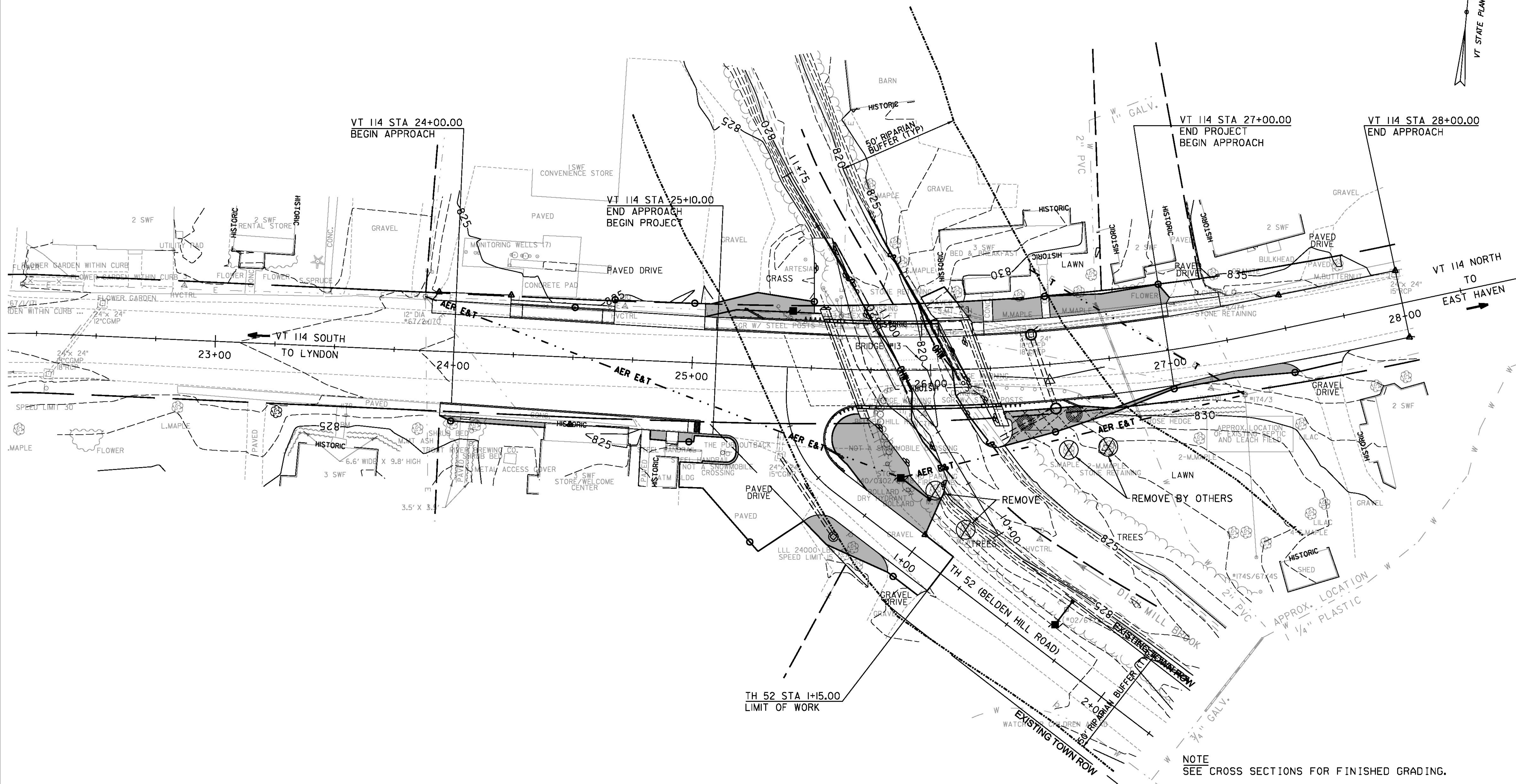
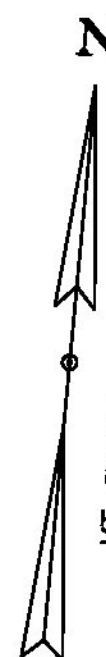


STONE FILL, TYPE III  
 GEOTEXTILE UNDER STONE FILL  
 25+50 LT TO 26+06 RT (CHANNEL)  
 25+95 LT TO 26+35 RT (CHANNEL)

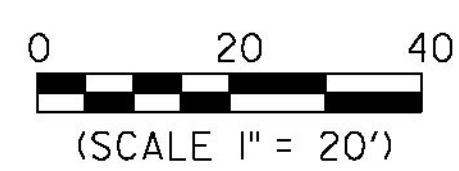
TEMPORARY EROSION MATTING  
 26+25 TO 26+75 RT

GRUBBING MATERIAL  
 25+50 TO 25+74 LT (EXCLUDES UNDER BRIDGE)  
 25+77 TO 25+94 RT (EXCLUDES UNDER BRIDGE)  
 26+08 TO 26+35 RT (EXCLUDES UNDER BRIDGE)



NOTE  
 SEE CROSS SECTIONS FOR FINISHED GRADING.

PROJECT NAME:	BURKE
PROJECT NUMBER:	BRF 0269(13)
FILE NAME:	I0c412/cos/z10c412bdrerof1.dgn
PLOT DATE:	10/14/2014
PROJECT LEADER:	J. BYATT
DRAWN BY:	M. HALEY
DESIGNED BY:	M. HALEY
CHECKED BY:	P. SHEDD
EPSC FINAL PLAN SHEET	SHEET 69 OF 73



CLD 12-0121 MODEL L01