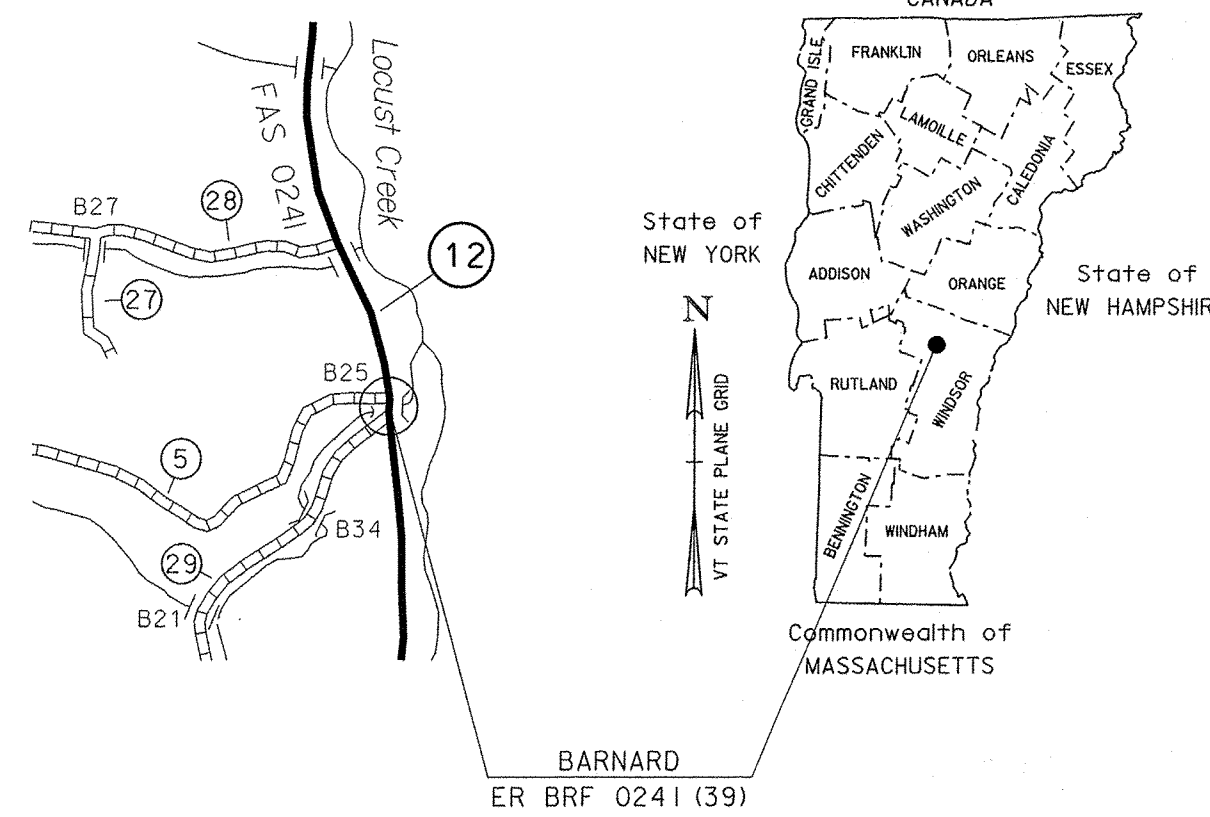


STATE OF VERMONT
AGENCY OF TRANSPORTATION



PROPOSED IMPROVEMENT
BRIDGE PROJECT

TOWN OF BARNARD
COUNTY OF WINDSOR



RECORD PLANS

CONTRACTOR: MILLER CONSTRUCTION, INC. - WINDSOR, VT
 RESIDENT ENGINEER: PETE HODGSON
 CONSTRUCTION BEGAN: JUNE 20, 2014
 CONSTRUCTION COMPLETE: JULY 25, 2014
 RECORD PLANS BY: PETE HODGSON & C. PIERCE

I HEREBY CERTIFY THAT ALL THE CONSTRUCTION REQUIRED BY THIS SET OF DRAWINGS HAS BEEN ACCOMPLISHED AS INDICATED HEREIN.
 BY: *[Signature]* RESIDENT ENGINEER
 DATE: 3/17/16


NOTE: Any further information concerning final quantities, amounts or other details relative to this project may be found at Central Files in the electronic archives.

VT ROUTE 12, MAJOR COLLECTOR BRIDGE NO : 25

PROJECT LOCATION: BEGINNING AT MILE POST 7.0195 (STA 370+00) ON VT 12 IN BARNARD, CROSSING LOCUST CREEK AND ENDING AT MILE POST 7.0535 (STA 371+85).

PROJECT DESCRIPTION: REPLACEMENT OF BRIDGE 25 WITH MINOR CHANNEL AND APPROACH WORK.

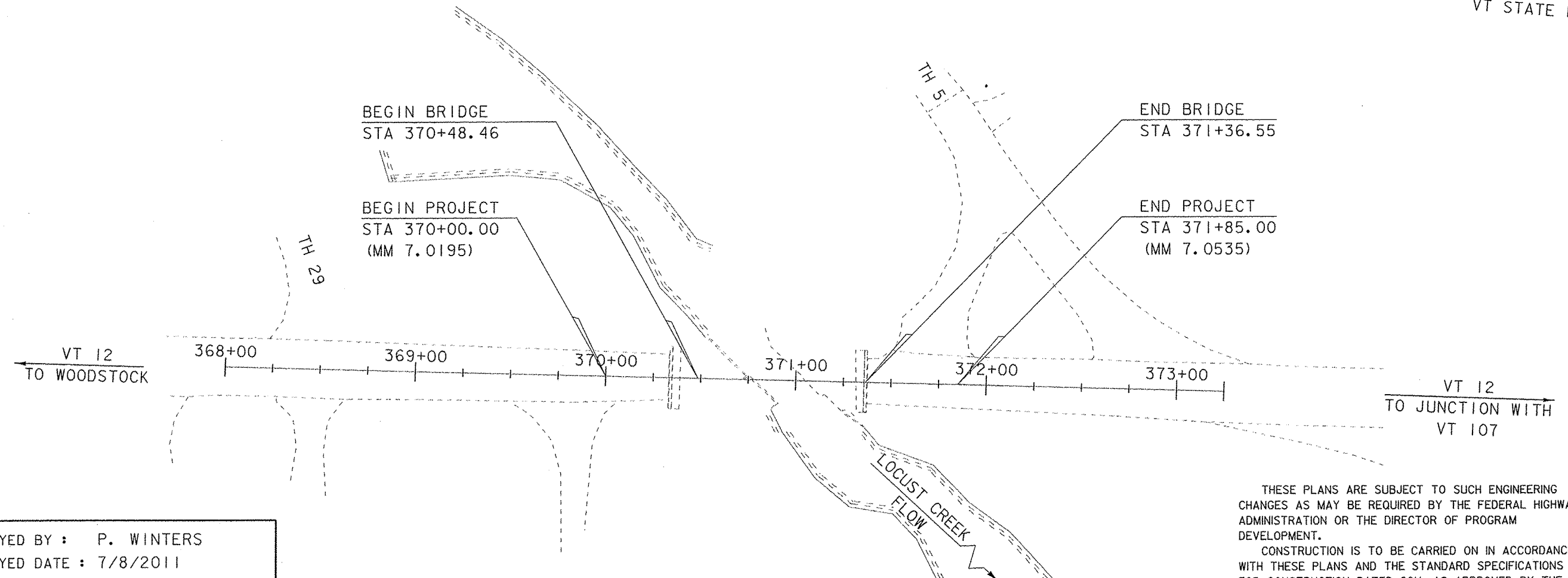
LENGTH OF STRUCTURE: 88.09 FEET
 LENGTH OF ROADWAY: 96.91 FEET
 LENGTH OF PROJECT: 185.00 FEET



QUALITY ASSURANCE PROGRAM: LEVEL 2

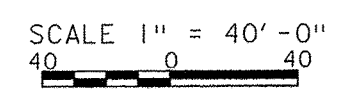
CONVENTIONAL SYMBOLS

COUNTY LINE	— — — — —
TOWN LINE	— — — — —
LIMITS OF ACCESS	— — — — —
POINT OF ACCESS	X
FENCE LINE	— X — X — X — X —
STONE WALL	— — — — —
TRAVELED WAY	— — — — —
GUARD RAIL	— — — — —
RAILROAD	— — — — —
SURVEY LINE	— — — — —
CULVERT	— — — — —
POWER POLE	⊕
TELEPHONE POLE	⊕
TREES	⊕
CONTROL OF ACCESS	— — — — —
PROPERTY LINE	— — — — —
R.O.W. TAKING LINE	— — — — —
SLOPE RIGHTS	— — — — —
TOP OF CUT	— — — — —
TOE OF SLOPE	— — — — —



SURVEYED BY : P. WINTERS
 SURVEYED DATE : 7/8/2011

DATUM
 VERTICAL NAVD88
 HORIZONTAL NAD83 (2007)



THESE PLANS ARE SUBJECT TO SUCH ENGINEERING CHANGES AS MAY BE REQUIRED BY THE FEDERAL HIGHWAY ADMINISTRATION OR THE DIRECTOR OF PROGRAM DEVELOPMENT.
 CONSTRUCTION IS TO BE CARRIED ON IN ACCORDANCE WITH THESE PLANS AND THE STANDARD SPECIFICATIONS FOR CONSTRUCTION DATED 2011, AS APPROVED BY THE FEDERAL HIGHWAY ADMINISTRATION ON JULY 20, 2011 FOR USE ON THIS PROJECT, INCLUDING ALL SUBSEQUENT REVISIONS AND SUCH REVISED SPECIFICATIONS AND SPECIAL PROVISIONS AS ARE INCORPORATED IN THESE PLANS.
 PLOTTED 27-AUG-2013

DIRECTOR OF PROGRAM DEVELOPMENT
 APPROVED: *[Signature]* DATE: 8-20-13
 PROJECT MANAGER: K. M. HIGGINS, P.E.
 PROJECT NAME: BARNARD
 PROJECT NUMBER: ER BRF 0241 (39)
 SHEET 1 OF 39 SHEETS