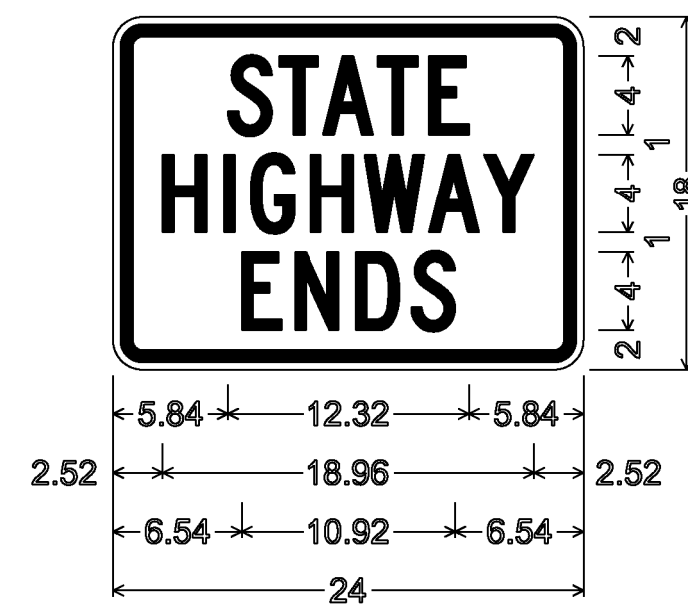




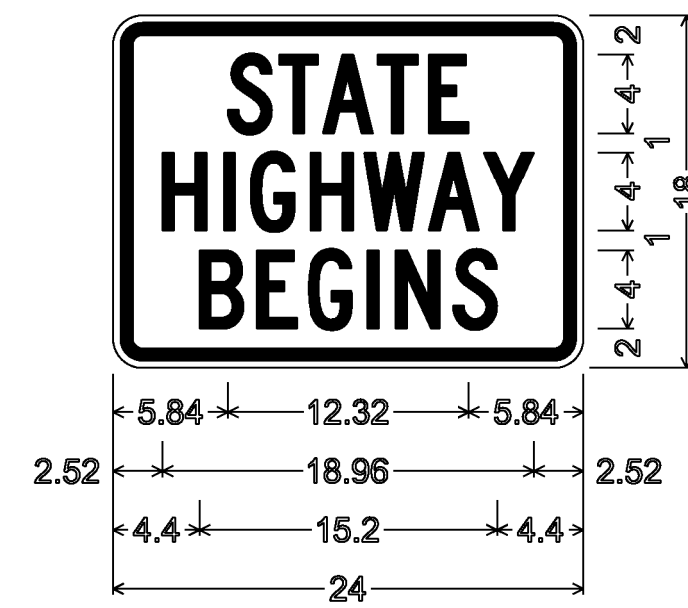
**VR-020;**  
 1.500" Radius, 0.625" Border, 0.375" Indent, Red on White;  
 "NO" D 2K;  
 "PARKING" B 2K;  
 "ON TRAVELED" B 2K;  
 "LANE" B 2K;



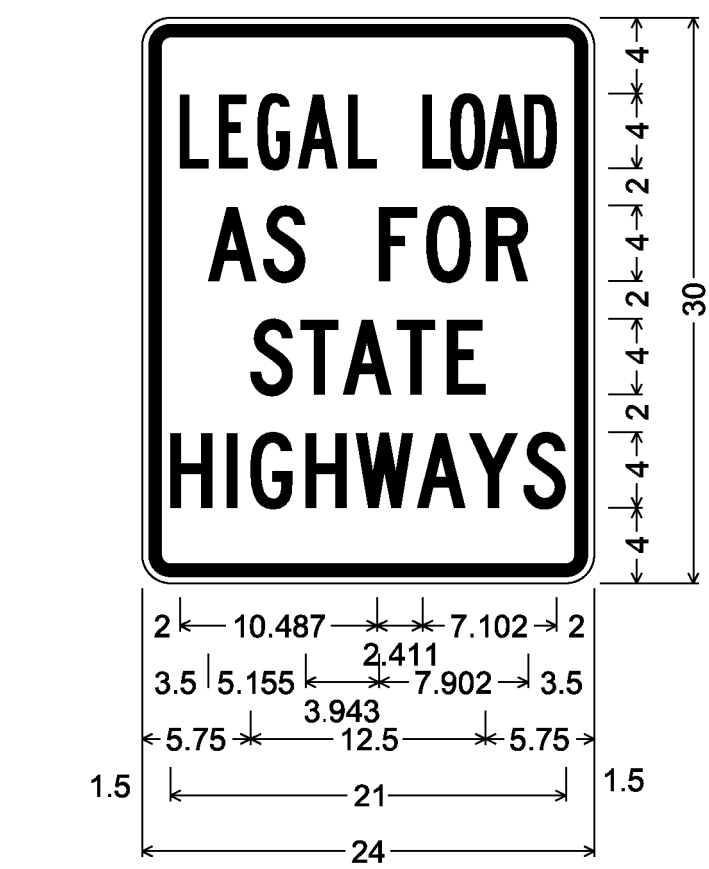
**VR-038;**  
 1.500" Radius, 0.625" Border, 0.375" Indent, Black on White;  
 "STATE" C 2K;  
 "HIGHWAY" C 2K;  
 "ENDS" C 2K;



**VR-017;**  
 1.500" Radius, 0.625" Border, 0.375" Indent, Black on White;  
 "LEGAL" B 2K "LOAD" Highway B;  
 "LIMIT" B 2K;  
 "24,000" B 2K;  
 "POUNDS" B 2K;



**VR-039;**  
 1.500" Radius, 0.625" Border, 0.375" Indent, Black on White;  
 "STATE" C 2K;  
 "HIGHWAY" C 2K;  
 "BEGINS" C 2K;



**VR-017;**  
 1.500" Radius, 0.625" Border, 0.375" Indent, Black on White;  
 [LEGAL] B 2K [LOAD] Highway B specified length;  
 [AS FOR] C 2K specified length;  
 [STATE] C 2K specified length;  
 [HIGHWAYS] C 2K specified length;

ALL DIMENSIONS SHOWN IN INCHES UNLESS OTHERWISE NOTED.

PROJECT NAME: PAWLET - WEST RUTLAND  
 PROJECT NUMBER: STPG SIGN (37)

FILE NAME: IOC340\_TS.DGN PLOT DATE: \$\$\$DATE\$\$\$  
 PROJECT LEADER: A. GAMBLE DRAWN BY: J. KELLY  
 DESIGNED BY: J. KELLY CHECKED BY: A. GAMBLE  
 SIGN DETAILS (3) SHEET 6 OF 61