

INDEX OF SHEETS
SEE SHEET 2

STATE OF VERMONT AGENCY OF TRANSPORTATION



PROPOSED IMPROVEMENT

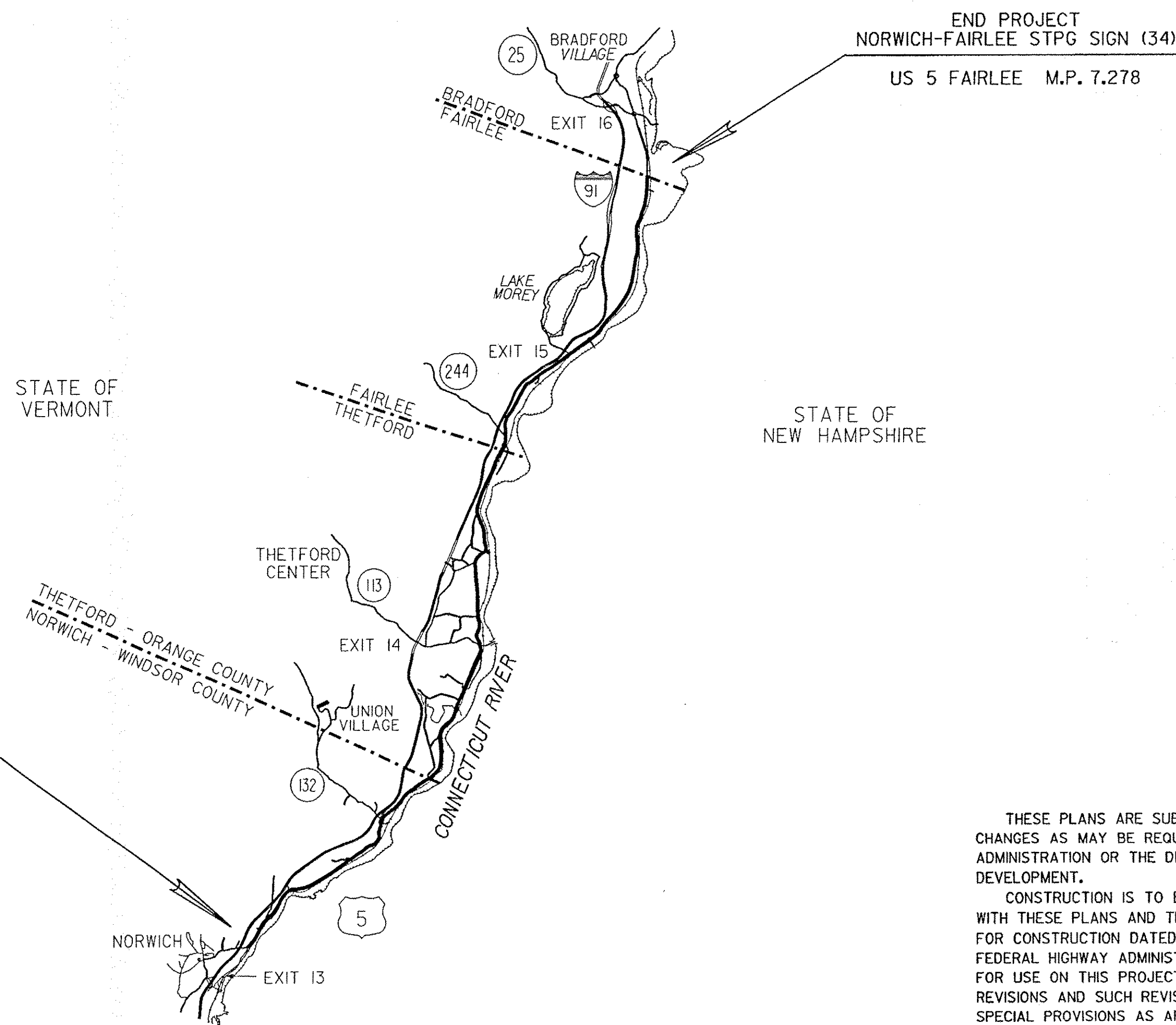
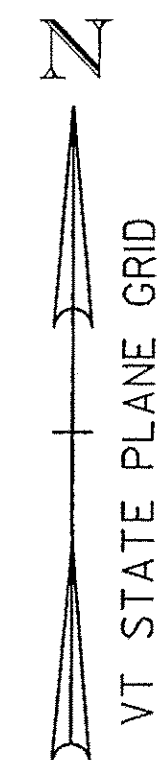
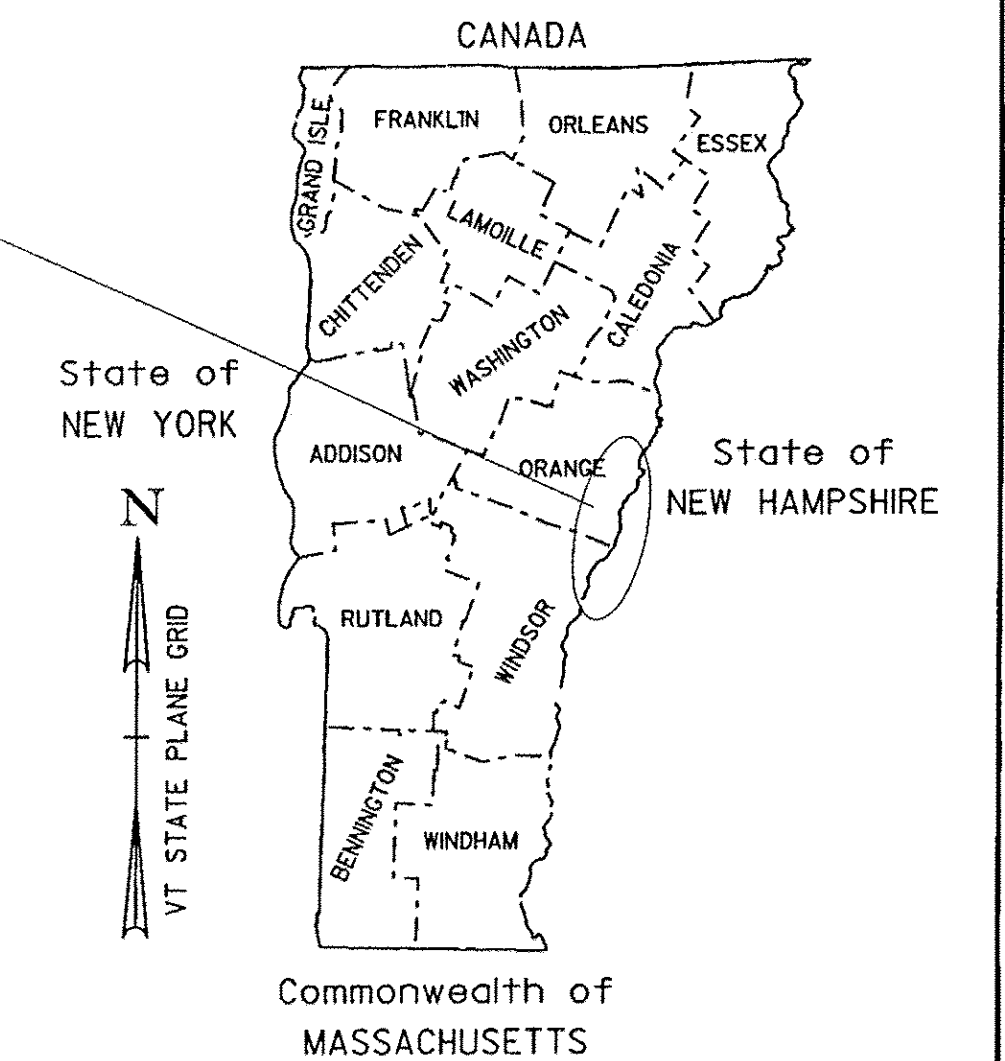
TOWNS OF NORWICH, THETFORD, AND FAIRLEE COUNTIES OF WINDSOR AND ORANGE U.S. ROUTE 5

NORTHEAST REGION SIGN REPLACEMENT:
NORWICH MP 2.448-8.290, THETFORD MP 0.000-7.680,
FAIRLEE MP 0.000-7.278
LENGTH OF ROADWAY = 20.800 MILES
LENGTH OF PROJECT = 20.800 MILES

WORK TO BE PERFORMED UNDER THIS PROJECT INCLUDES THE REMOVAL OF EXISTING SIGNS AND POSTS
AND THE INSTALLATION OF NEW SIGNS AND SIGN POSTS AND INCIDENTAL ITEMS.

PROJECT LOCATION

NORWICH - FAIRLEE
STPG SIGN(34)



RECORD PLANS	
CONTRACTOR:	F. R. LAFAYETTE, INC. - ESSEX JUNCTION, VT
RESIDENT ENGINEER:	M. HAUGHWOUT
CONSTRUCTION BEGAN:	AUGUST 3, 2011
CONSTRUCTION COMPLETE:	OCTOBER 11, 2011
RECORD PLANS BY:	M. HAUGHWOUT & JENNA HYDE
I HEREBY CERTIFY THAT ALL THE CONSTRUCTION REQUIRED BY THIS SET OF DRAWINGS HAS BEEN ACCOMPLISHED AS INDICATED HEREIN.	
BY:	<i>Mark W. Haughwout</i> RESIDENT ENGINEER
DATE:	11/7/12
NOTE: Any further information concerning final quantities, amounts or other details relative to this project may be found at Central Files in the electronic archives.	

QUALITY ASSURANCE PROGRAM: LEVEL 3

CONVENTIONAL SYMBOLS	
COUNTY LINE	
TOWN LINE	
LIMITS OF ACCESS	
POINT OF ACCESS	
FENCE LINE	
STONE WALL	
TRAVELED WAY	
GUARD RAIL	
RAILROAD	
SURVEY LINE	
CULVERT	
POWER POLE	
TELEPHONE POLE	
TREES	
CONTROL OF ACCESS	
PROPERTY LINE	
R.O.W. TAKING LINE	
SLOPE RIGHTS	
TOP OF CUT	
TOE OF SLOPE	

SURVEYED BY :	N/A
SURVEYED DATE :	N/A
DATUM	
VERTICAL	N/A
HORIZONTAL	N/A

NOT TO SCALE

THESE PLANS ARE SUBJECT TO SUCH ENGINEERING CHANGES AS MAY BE REQUIRED BY THE FEDERAL HIGHWAY ADMINISTRATION OR THE DIRECTOR OF PROGRAM DEVELOPMENT.
CONSTRUCTION IS TO BE CARRIED ON IN ACCORDANCE WITH THESE PLANS AND THE STANDARD SPECIFICATIONS FOR CONSTRUCTION DATED 2006, AS APPROVED BY THE FEDERAL HIGHWAY ADMINISTRATION ON JUNE 15, 2006 FOR USE ON THIS PROJECT, INCLUDING ALL SUBSEQUENT REVISIONS AND SUCH REVISED SPECIFICATIONS AND SPECIAL PROVISIONS AS ARE INCORPORATED IN THESE PLANS.

DIRECTOR OF PROGRAM DEVELOPMENT	
APPROVED <i>Jan V. Rely</i>	DATE 5-5-2011
PROJECT MANAGER :	AMY GAMBLE
PROJECT NAME :	NORWICH - FAIRLEE
PROJECT NUMBER :	STPG SIGN (34)
SHEET 1 OF 65 SHEETS	

INDEX OF SHEETS

1	TITLE SHEET
2	GENERAL NOTES
3	QUANTITY SHEET
4-6	SIGN DETAILS
7	BLANK
8-12	NORWICH US 5 NORTHBOUND TRAFFIC SIGN SUMMARY SHEETS
13-18	NORWICH US 5 SOUTHBOUND TRAFFIC SIGN SUMMARY SHEETS
19-28	THETFORD US 5 NORTHBOUND TRAFFIC SIGN SUMMARY SHEETS
29	BLANK
30-39	THETFORD US 5 SOUTHBOUND TRAFFIC SIGN SUMMARY SHEETS
40-51	FAIRLEE US 5 NORTHBOUND TRAFFIC SIGN SUMMARY SHEETS
52-64	FAIRLEE US 5 SOUTHBOUND TRAFFIC SIGN SUMMARY SHEETS
65	TOWN TOTAL SIGN SUMMARY SHEET

STANDARDS

E-121	STANDARD SIGN PLACEMENT CONVENTIONAL ROAD	08/08/1995
E-136B	STATE ROUTE MARKER SIGN DETAILS	08/08/1995
E-136C	STATE NUMBERED TOWN HIGHWAY SIGN DETAILS	08/08/1995
E-138	MILEMARKER DETAILS STATE AND TOWN HIGHWAYS	05/30/2003
E-141	REGULATORY SIGN DETAILS	09/20/1995
E-144	REGULATORY SIGN DETAILS	03/29/1999
E-146	REGULATORY SIGN DETAILS	09/20/1995
E-154	WARNING SIGN DETAILS	05/01/2004
E-163	TUBULAR STEEL SIGN POST	05/20/1999
E-164	SQUARE STEEL SIGN POST	06/08/2009

SIGN DESIGN AND FABRICATION

- THE MUTCD SIGN CODES PROVIDED IN THESE PLANS REFER TO THE 2009 MUTCD. DESIGN DETAILS FOR SIGNS INDICATED ON THE PLANS AS FOUND IN THE SHSM, SHALL BE PER 2009 STANDARD HIGHWAY SIGN AND MARKINGS BOOK (SHSM), WHICH AT THIS TIME HAS NOT BEEN RELEASED. TO ADVANCE THE AVAILABILITY OF NEW INFORMATION FOR FIELD INSTALLATIONS AS SOON AS POSSIBLE, INTERIM RELEASES ARE PLANNED FOR ITEMS THAT ARE NEW OR SIGNIFICANTLY REVISED BY THE 2009 MUTCD AND CAN BE FOUND AT http://mutcd.fnwd.dot.gov/shsm_interim/index.htm. THE CONTRACTOR SHALL CONTACT THE ENGINEER FOR SIGN DETAILS IF NONE ARE AVAILABLE FROM THESE SOURCES.
- SIGN SHEETING FOR FLUORESCENT YELLOW (FY) AND FLUORESCENT YELLOW-GREEN (FYG) SHALL BE ASTM D4956 TYPE VII, VIII OR IX. ALL OTHER SIGN SHEETING SHALL BE TYPE III OR IV.
- SHEETING TYPES AND MANUFACTURERS SHALL NOT BE MIXED ON A SINGLE SIGN ASSEMBLY. SHEETING COLOR/TYPE SHOULD BE BY THE SAME MANUFACTURER AND BE CONSISTENT THROUGHOUT THE PROJECT.
- SIGN BASE MATERIAL FOR DELINEATORS AND MILE MARKER PLAQUES (VD-700) SHALL BE 0.063" THICK FLAT SHEET ALUMINUM. UNLESS OTHERWISE NOTED ON THE PLANS, ALL OTHER SIGNS SHALL BE FLAT SHEET ALUMINUM WITH THE FOLLOWING MINIMUM THICKNESSES:

SIGN SIZE	12" X 12"		
	18" X 18"		
	21" X 15"		
	24" X 8"		
	24" X 10"		48" X 18"
	24" X 12"	36" X 12"	48" X 24"
	24" X 18"	36" X 15"	48" X 30"
	24" X 24"	36" X 18"	48" X 42"
	24" X 30"	36" X 24"	48" X 48"
	30" X 15"	36" X 36"	48" X 60"
30" X 18"	36" X 42"	72" X 10"	
30" X 30"	36" X 48"	72" X 12"	
30" X 42"	36" X 54"	72" X 20"	
THICKNESS	0.080"	0.100"	0.125"

SIGN POSTS

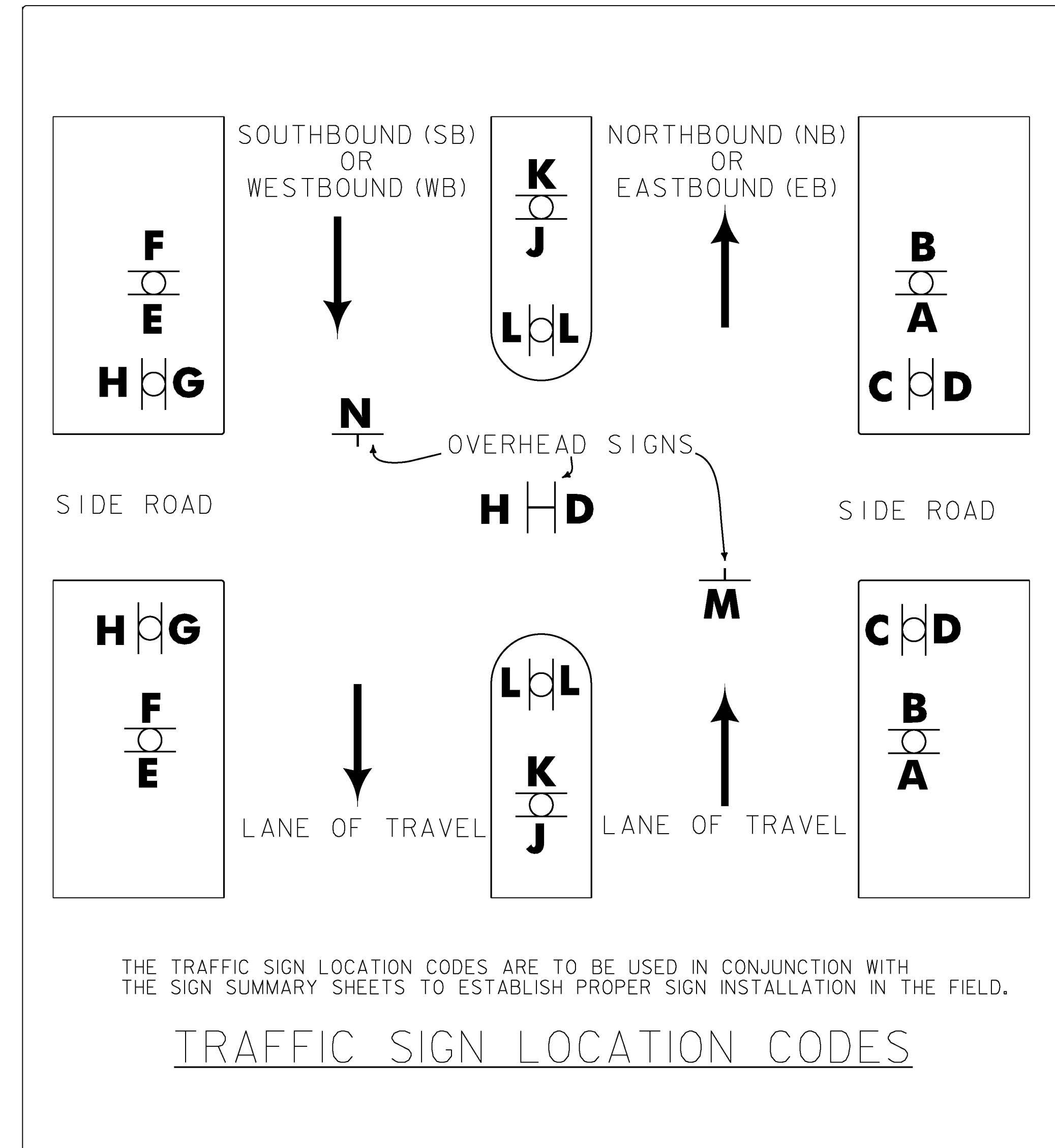
- ALL SQUARE STEEL SIGN POSTS SHALL BE INSTALLED IN A NEW ANCHOR. ALL SIGNS INSTALLED IN PAVED OR CONCRETE ISLANDS OR SIDEWALKS SHALL ALSO BE INSTALLED WITH AN 18" SLEEVE. PAYMENT FOR SLEEVE SHALL BE INCIDENTAL TO THE SIGN POST.
- 1.75" SQUARE STEEL POSTS SHALL BE 14 GAUGE STEEL. 2" AND 2.5" SQUARE STEEL POSTS SHALL BE 12 GAUGE STEEL.

SIGN INSTALLATION

- THE CONTRACTOR SHALL BE RESPONSIBLE FOR REPAIRING ANY DAMAGE TO PRIVATE OR PUBLIC PROPERTY CAUSED BY THE CONTRACTOR, AT THEIR EXPENSE.
- ALL SIGNS WITHIN THE PROJECT LIMITS ARE TO BE REPLACED UNLESS OTHERWISE NOTED OR AS DIRECTED BY THE RESIDENT ENGINEER. SIGN LOCATIONS AS SHOWN ON THE PLANS ARE APPROXIMATE. EXACT LOCATIONS TO BE DETERMINED IN THE FIELD.
- ALL SIGN PLACEMENT SHALL BE IN CONFORMANCE WITH VAOT STANDARD E-121 STANDARD SIGN PLACEMENT CONVENTIONAL ROADS, UNLESS OTHERWISE NOTED.
- ALL SIGNS, FRAMES, MOUNTING HARDWARE, POSTS, AND ANCHORS FOR ANY SIGN ASSEMBLY SHALL BE REPLACED AT THE SAME TIME. MIXING OF OLD AND NEW SIGNS ON THE SAME ASSEMBLY WILL NOT BE ALLOWED.
- NEW SIGNS WITH THEIR GREATER NIGHTTIME REFLECTIVITY CAN OBSCURE OLDER SIGNS MOUNTED ADJACENT TO THEM. TO AVOID CONFUSION OF ROAD USERS, WORK SHALL BE COORDINATED SUCH THAT ALL SIGNS ASSOCIATED WITH A CURVE, INTERSECTION, OR SPEED CHANGES, SHALL BE REPLACED ON THE SAME DAY AND NOT LEFT INCOMPLETE OR WITH A MIXTURE OF OLD AND NEW SIGNS WITHIN A GROUP OF ASSOCIATED SIGNS.

TEMPORARY TRAFFIC CONTROL NOTES

- THE CONTRACTOR SHALL SUBMIT SITE SPECIFIC TRAFFIC CONTROL PLANS CONFORMING TO THE MANUAL ON UNIFORM TRAFFIC CONTROL DEVICES (MUTCD), DATED 2009, AND ITS LATEST REVISIONS, TO THE ENGINEER AT THE PRE-CONSTRUCTION MEETING FOR REVIEW AND APPROVAL BY THE RESIDENT ENGINEER.
- WHEN WORKING IN THE VICINITY OF EXISTING PEDESTRIAN FACILITIES, ADA ACCESSIBLE PEDESTRIAN ACCOMMODATIONS SHALL BE MAINTAINED AT ALL TIMES. PAYMENT SHALL BE INCLUDED IN THE UNIT BID PRICE FOR CONTRACT ITEM 6410 TRAFFIC CONTROL.
- THE CONTRACTOR MUST PROVIDE ACCESS THROUGH THE WORK ZONE FOR EMERGENCY VEHICLES AT ALL TIMES.
- THE CONTRACTOR SHALL CONDUCT THE WORK AT ALL TIMES IN SUCH A MANNER AND IN SUCH SEQUENCE SO AS TO ENSURE THE LEAST INTERFERENCE WITH TRAFFIC OCCURS.
- SIGNS SHALL ONLY BE VISIBLE TO MOTORISTS AT THE TIMES WHEN THE MESSAGE IS PERTINENT, I.E. A "FLAGGER AHEAD" SIGN SHALL ONLY BE VISIBLE TO MOTORISTS WHEN THE FLAGGER IS ACTUALLY PRESENT PERFORMING THEIR DUTIES.
- PAYMENT FOR CONSTRUCTION SIGNING WILL BE MADE UNDER CONTRACT ITEM 6410 TRAFFIC CONTROL.
- SIGNS SHALL BE MOVED AS WORK AREA MOVES. AT NO TIME SHALL THE FLAGGER SIGN BE GREATER THAN 1000 FEET IN ADVANCE OF THE FLAGGER STATION.



GENERAL NOTES

- EXISTING STAND ALONE MILE MARKERS OR MILE MARKERS ATTACHED TO A RETAINED SIGN POST ASSEMBLY SHALL BE RETAINED.
- EXISTING MILE MARKERS ON SIGN POSTS BEING REPLACED SHALL BE REMOVED AND SALVAGED ONTO THE NEW SIGN POST.
- EXISTING MILE MARKERS ATTACHED TO A SIGN ASSEMBLY THAT IS TO BE RELOCATED SHALL BE REMOVED, UNLESS OTHERWISE DIRECTED BY THE ENGINEER.
- EXISTING STREET NAME SIGNS ATTACHED TO SIGN POSTS THAT ARE TO BE REPLACED SHALL BE REMOVED AND SALVAGED ONTO NEW POST.
- ALL EXISTING STREET NAME SIGNS INSTALLED ON STAND ALONE SIGN POSTS SHALL BE RETAINED UNLESS OTHERWISE NOTED.
- AN ESTIMATED NUMBER OF MILE MARKERS AND STREET NAME SIGNS HAS BEEN ADDED TO THE CONTRACT ITEMS 675.50 REMOVING SIGNS AND 675.60 ERECTING SALVAGED SIGNS.
- SELECTIVE CUTTING OF BRUSH OR TREE BRANCHES IN THE IMMEDIATE VICINITY OF THE SIGN MAY BE NECESSARY TO PROVIDE FULL VISIBILITY FOR ANY EXISTING (RETAINED) OR NEW SIGN LOCATIONS. THIS WORK WILL BE PERFORMED AT THE DIRECTION OF THE RESIDENT ENGINEER AND PAID FOR UNDER CONTRACT ITEM 201.31 THINNING AND TRIMMING FOR SIGNS. THIS WORK SHALL BE DONE AT THE SAME TIME AS THE SIGNS ARE INSTALLED.

PROJECT NAME: NORWICH - FAIRLEE	
PROJECT NUMBER: STPG SIGN (34)	
FILE NAME: IOC334.DGN	PLOT DATE: 03-MAY-2011
PROJECT LEADER: A. GAMBLE	DRAWN BY: D. CROSSLEY
DESIGNED BY: D. CROSSLEY	CHECKED BY: A. GAMBLE
GENERAL NOTES	SHEET 2 OF 65

QUANTITY SHEET 1

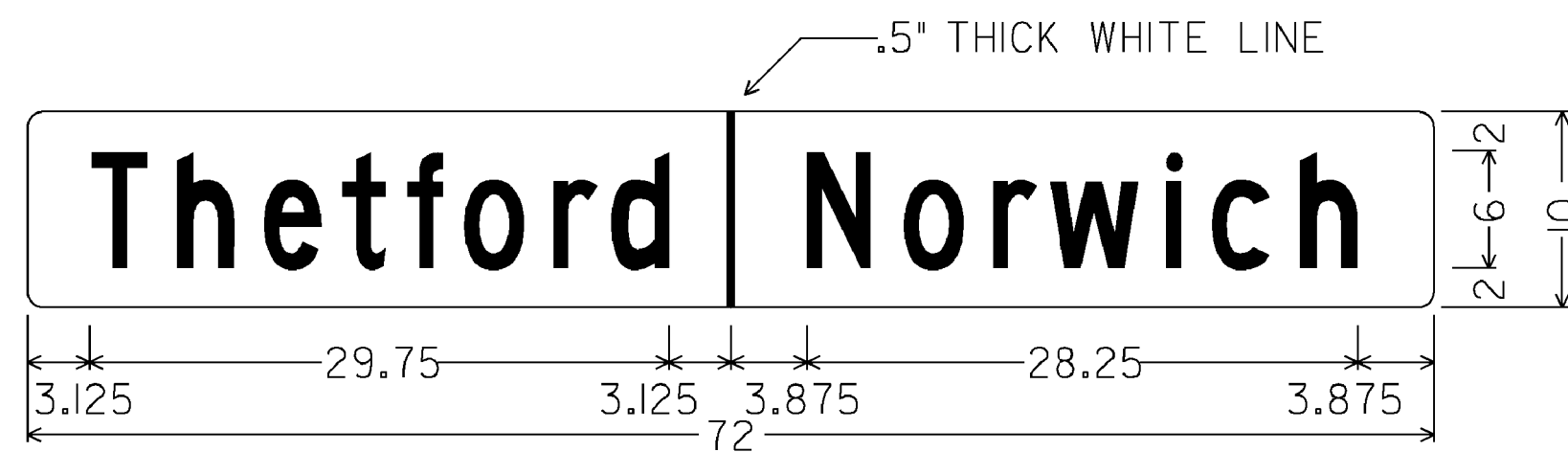
SUMMARY OF ESTIMATED QUANTITIES

TOTALS

DESCRIPTIONS

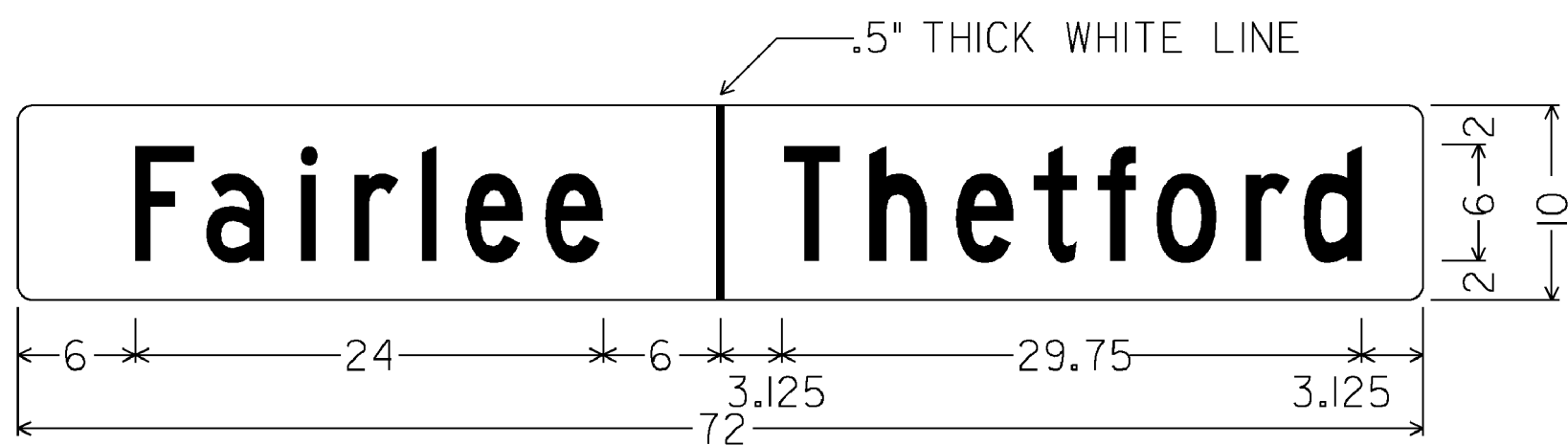
DETAILED SUMMARY OF QUANTITIES

										ROADWAY	GRAND TOTAL	FINAL	UNIT	ITEMS	ITEM NUMBER	ROUND	QUANTITIES	UNIT	ITEMS
										10	10		EACH	THINNING AND TRIMMING FOR SIGNS	201.31	EST			
										1	1		CY	TRENCH EXCAVATION OF EARTH, EXPLORATORY (N.A.B.I.)	204.22				
										30	30		HR	UNIFORMED TRAFFIC OFFICERS	630.10	EST			
										500	500		HR	FLAGGERS	630.15	EST			
										1	1		LS	MOBILIZATION/DEMOBILIZATION	635.11				
										1	1		LS	TRAFFIC CONTROL	641.10				
										1462.3	1462.3		SF	TRAFFIC SIGNS, TYPE A	675.20				
										1095	1095		LB	TUBULAR STEEL SIGN POST	675.33	X			
										2895	2895		LF	SQUARE TUBE SIGN POST AND ANCHOR	675.341				
										12	12		EACH	FOUNDATION FOR TUBULAR STEEL POST	675.43				
										376	376		EACH	REMOVING SIGNS	675.50				
										39	39		EACH	ERECTING SALVAGED SIGNS	675.60				



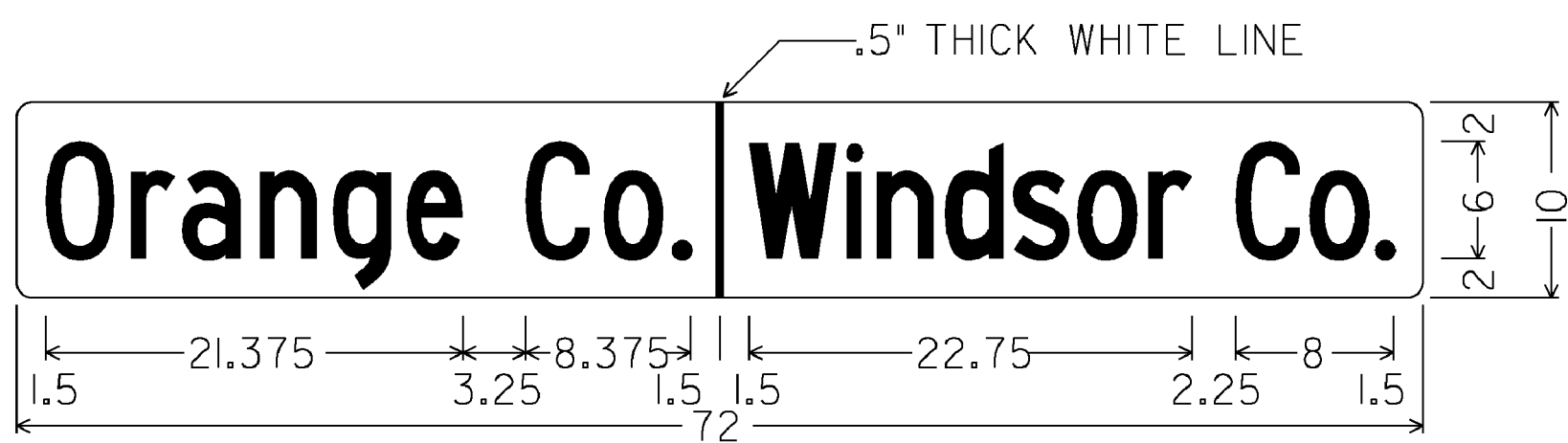
1.500" RADIUS, NO BORDER, WHITE ON GREEN
 [Thetford] C FONT
 [Norwich] C FONT

VD-024



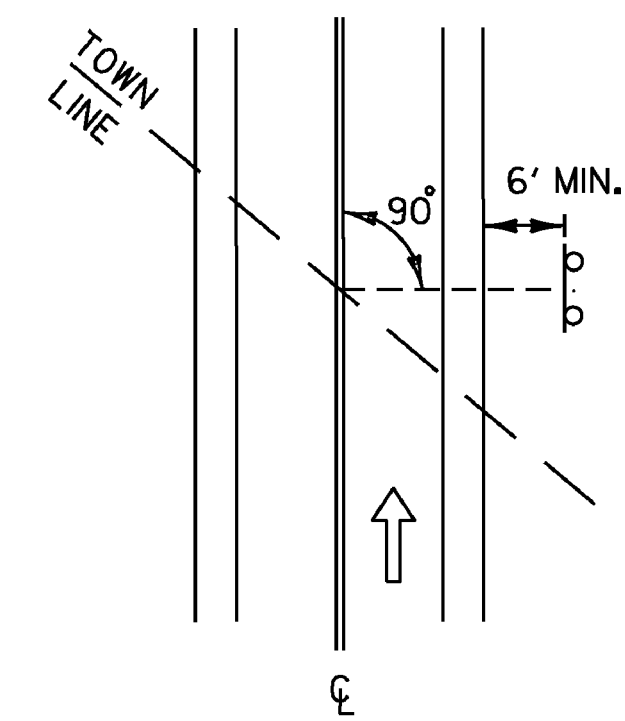
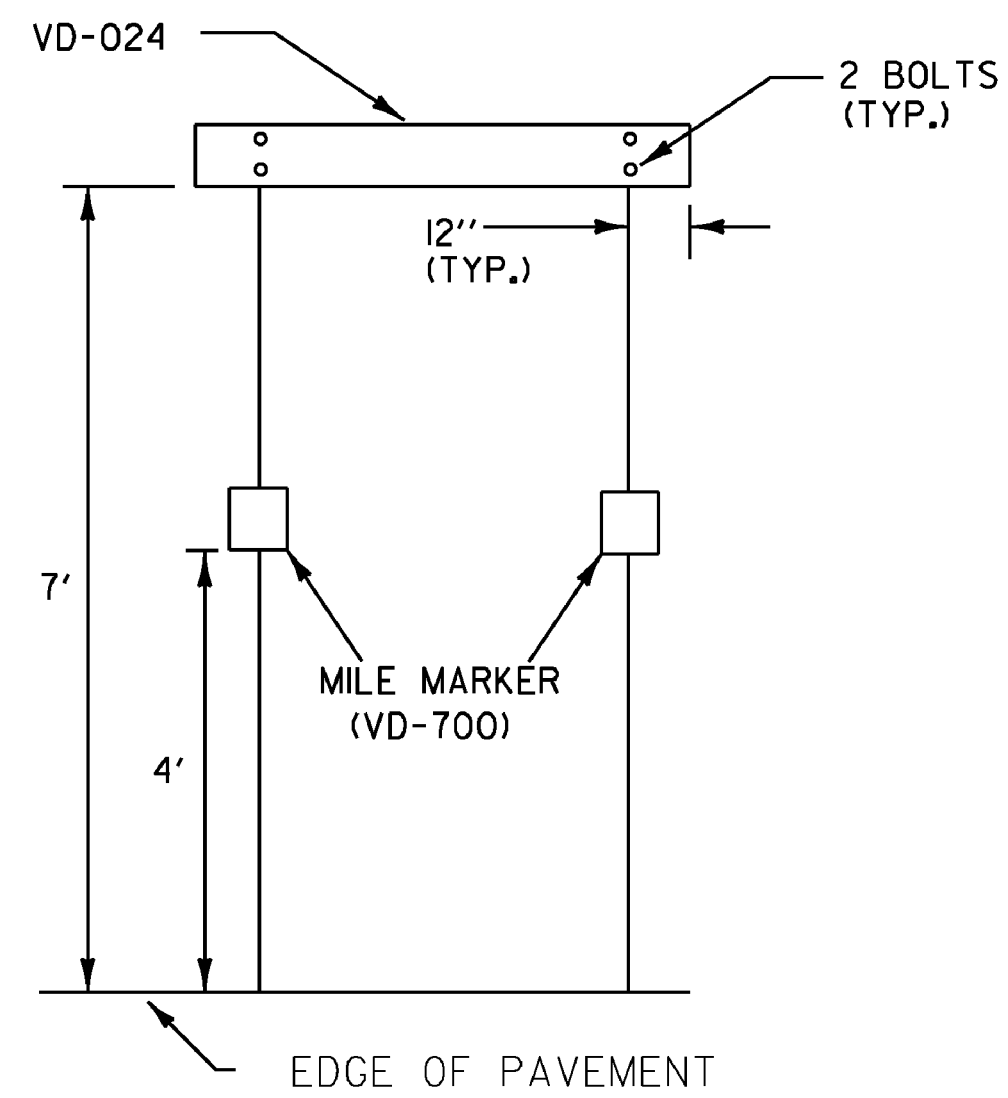
1.500" RADIUS, NO BORDER, WHITE ON GREEN
 [Fairlee] C FONT
 [Thetford] C FONT

VD-024



1.500" RADIUS, NO BORDER, WHITE ON GREEN
 [Orange Co.] C FONT, SPECIFIED LENGTH
 [Windsor Co.] C FONT, SPECIFIED LENGTH

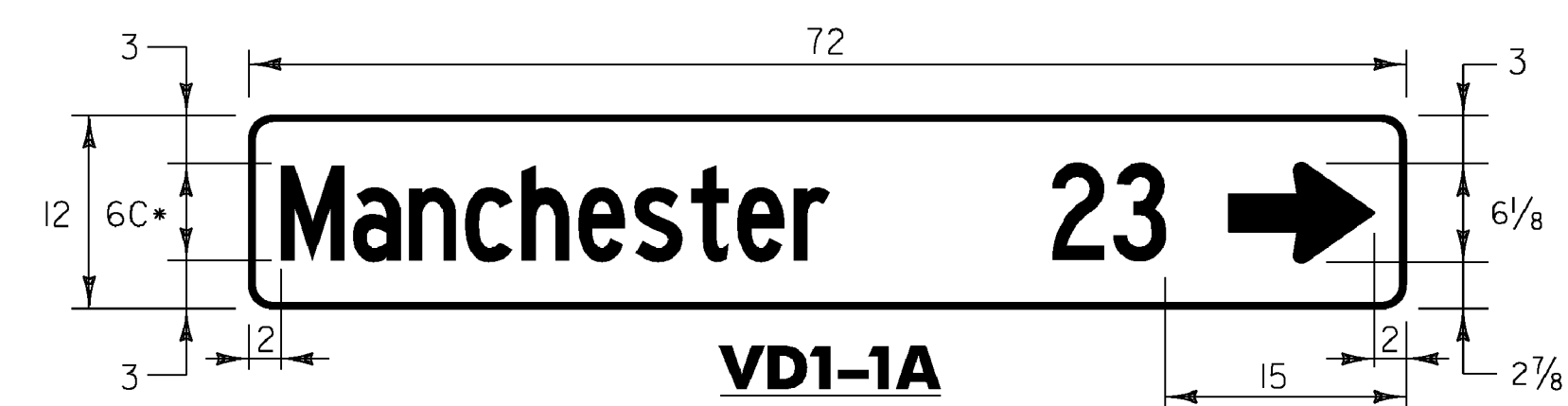
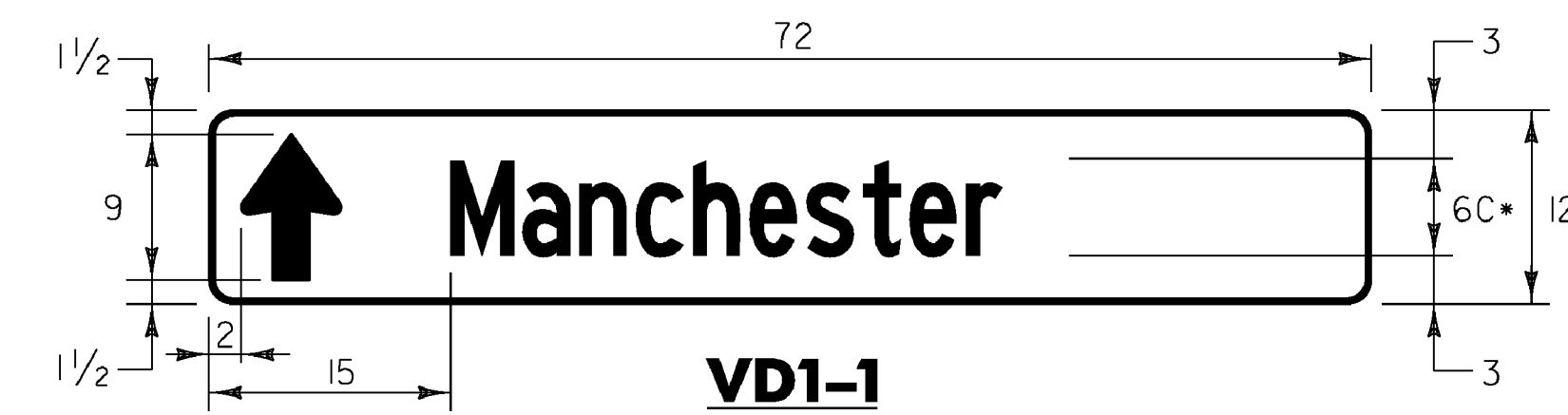
VD-025



THE SIGN SHALL BE MOUNTED PARALLEL WITH THE ROADWAY, NORMALLY ON RIGHT SIDE TRAVELING WEST TO EAST OR SOUTH TO NORTH.

WHEN CROSSING COUNTY BOUNDARIES AN ADDITIONAL COUNTY LINE SIGN (VD-025) SHALL BE MOUNTED BELOW THE TOWN LINE SIGN (VD-024) MAINTAINING A SEVEN FOOT CLEARANCE.

NOT TO SCALE



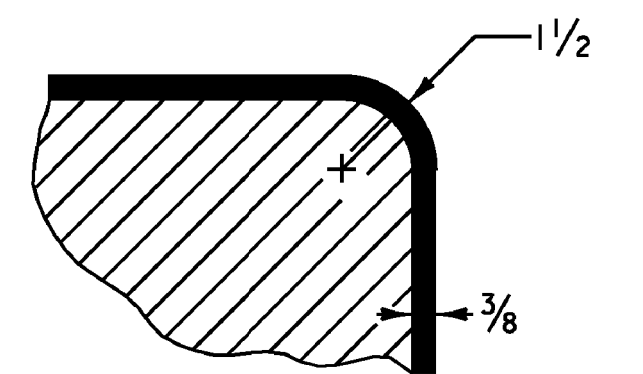
• SEE NOTE 2 BELOW:

STANDARD DESTINATION SIGN NOTES
VD1-1, VD1-1A, VD2-1

1.) THE DESTINATION SIGNS SHOWN ON THIS SHEET SHALL HAVE WHITE RETROREFLECTIVE ASTM TYPE III OR IV TEXT, ARROWS AND BORDERS ON A GREEN RETROREFLECTIVE ASTM TYPE III OR IV BACKGROUND.

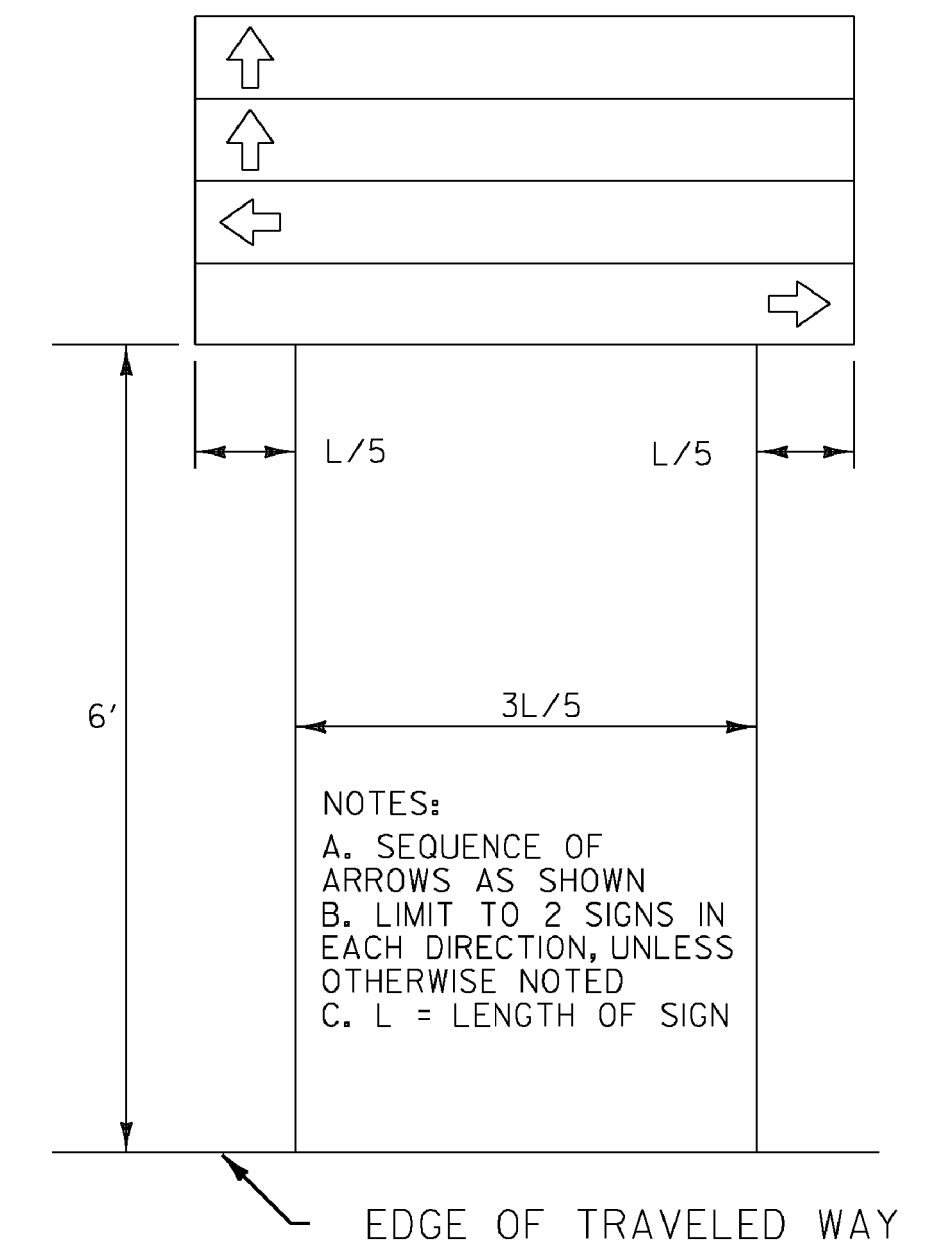
2.) USE THE LARGEST LETTER / THICKEST FONT AVAILABLE THAT WILL SATISFY THE MINIMUM SPACING REQUIREMENTS, AS SHOWN IN THE DETAILS ABOVE; i.e. IF A 6" SERIES C LETTER DOES NOT WORK, DUE TO THE LENGTH OF THE WORD, USE A 6" SERIES B LETTER. IF A 6" SERIES B LETTER DOES NOT WORK, USE A 5" SERIES C. USE NO LESS THAN 80% KERNING.

SEE C.O.D./S.A. #DATED 4-10-12 FOR MODIFICATION TO THIS DETAIL

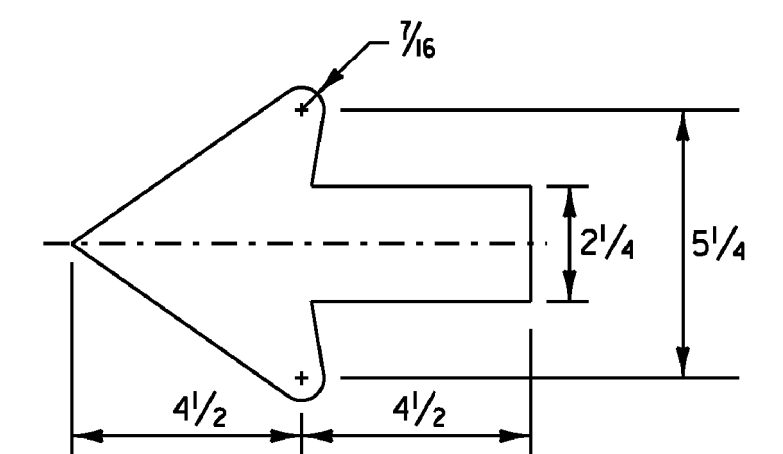


BORDER DETAIL

TRIM CORNERS



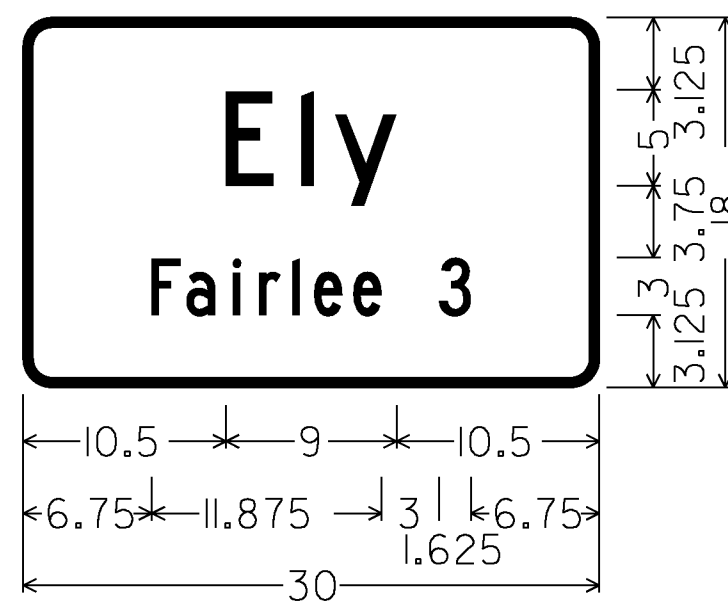
DESTINATION ASSEMBLY



STANDARD SHS 2.25" ARROW

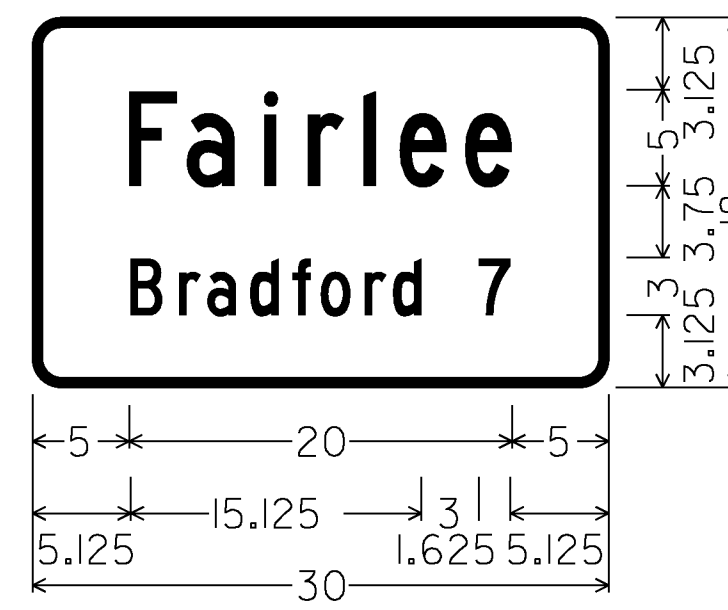
ALL DIMENSIONS SHOWN IN INCHES, EXCEPT WHERE NOTED.

PROJECT NAME: NORWICH - FAIRLEE	FILE NAME: IOC334.SD.1	PLOT DATE: 04-MAY-2011
PROJECT NUMBER: STPG SIGN (34)	PROJECT LEADER: A. GAMBLE	DRAWN BY: D. CROSSLEY
	DESIGNED BY: D. CROSSLEY	CHECKED BY: A. GAMBLE
	SIGN DETAILS I	SHEET 4 OF 65



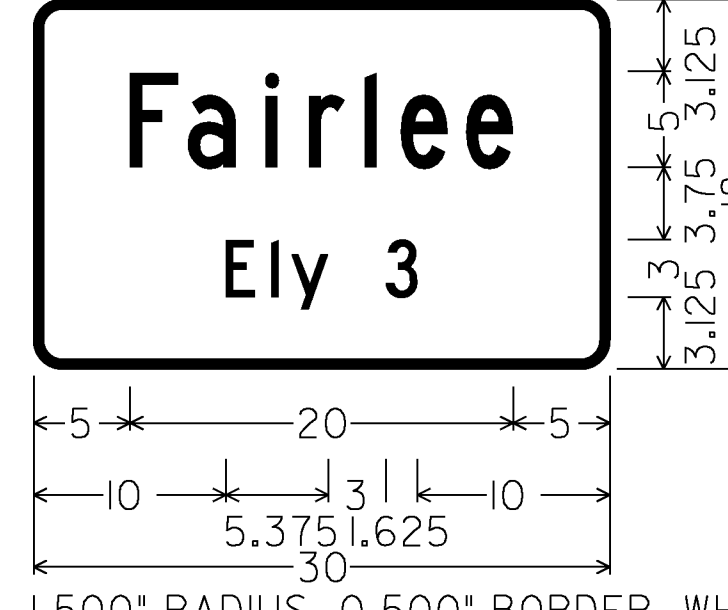
1.500" RADIUS, 0.500" BORDER, WHITE ON GREEN
[Ely] C FONT; [Fairlee 3] C FONT

VD-018



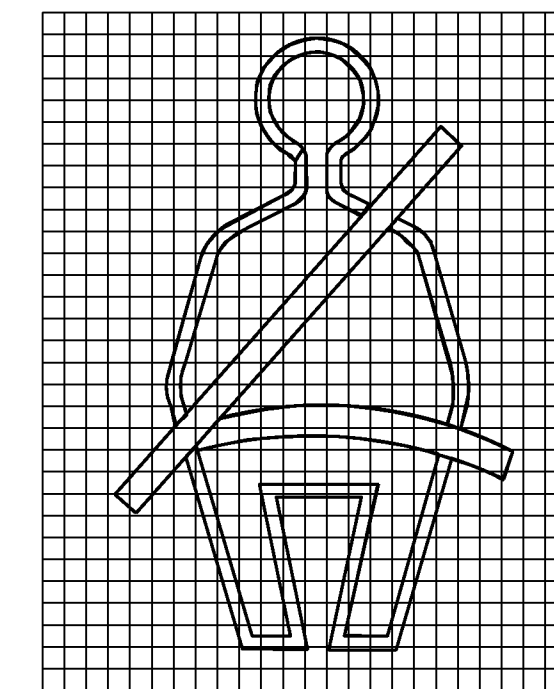
1.500" RADIUS, 0.500" BORDER, WHITE ON GREEN
[Fairlee] C FONT; [Bradford 7] C FONT

VD-018

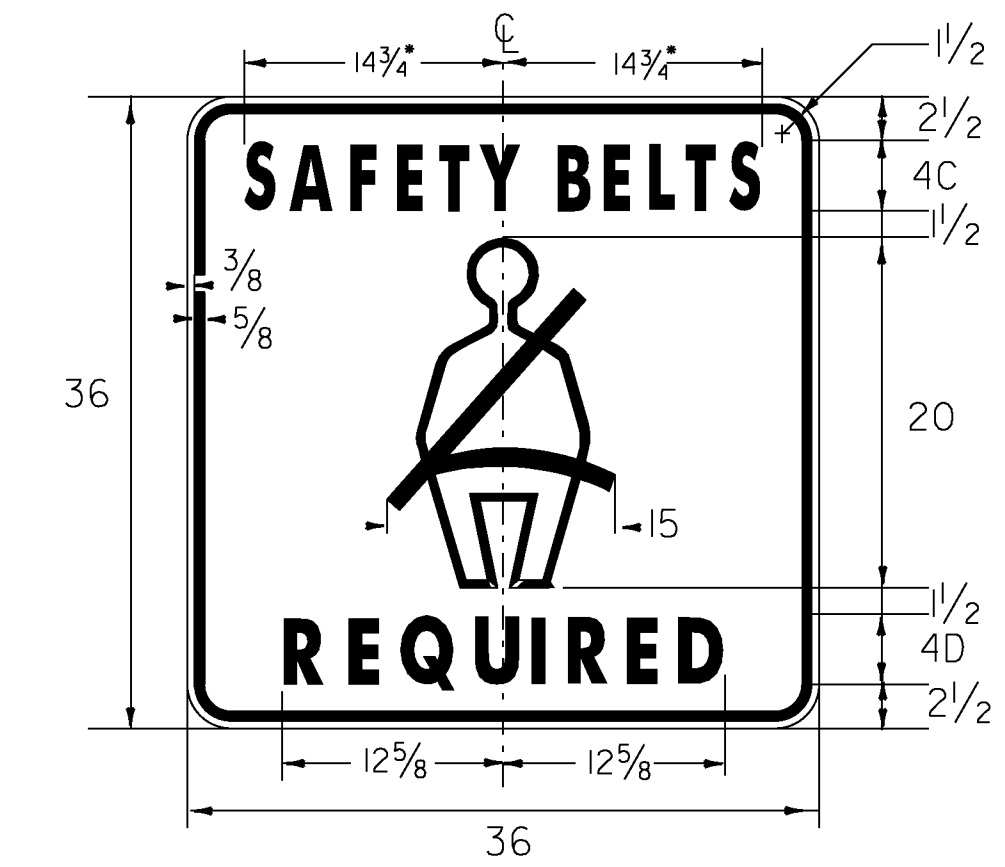


1.500" RADIUS, 0.500" BORDER, WHITE ON GREEN
[Fairlee] C FONT; [Ely 3] C FONT

VD-018

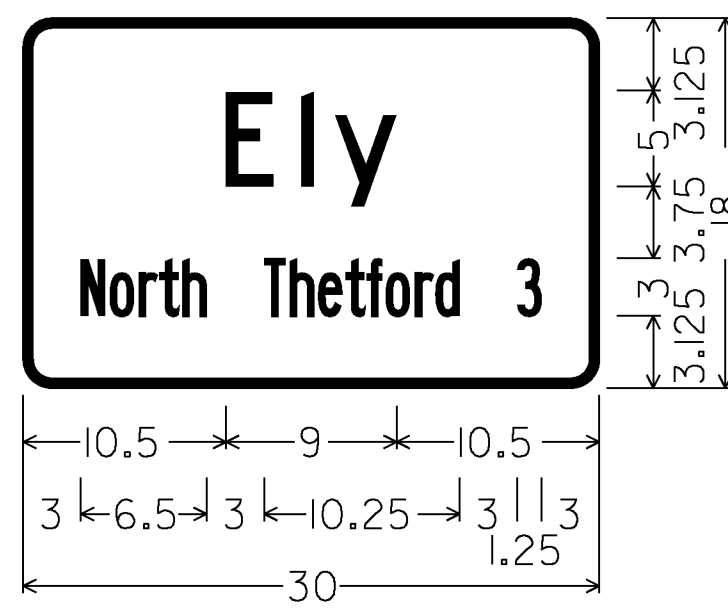


1 SQUARE = 1"



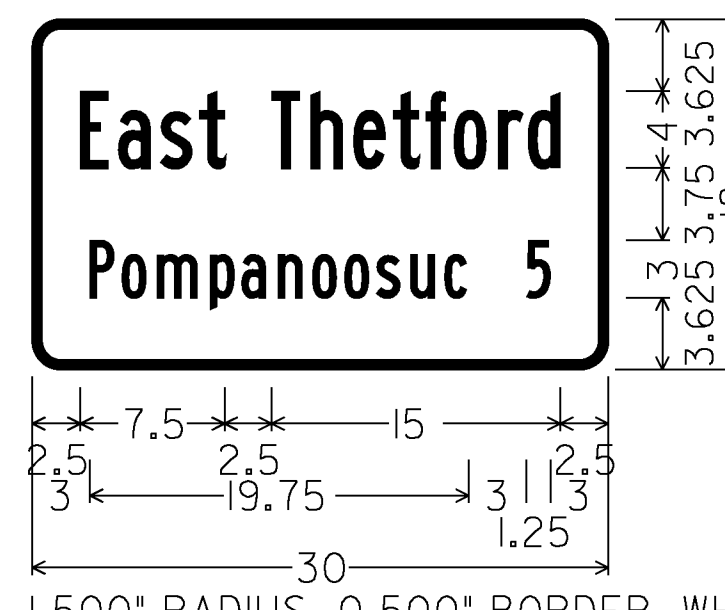
VR-601

•REDUCE SPACING 50%
BLACK ON WHITE



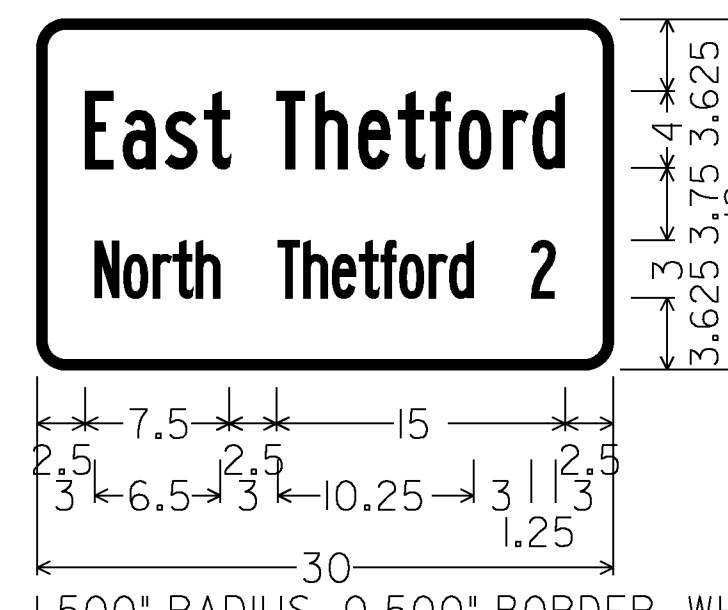
1.500" RADIUS, 0.500" BORDER, WHITE ON GREEN
[Ely] C FONT
[North Thetford 3] B FONT, SPECIFIED LENGTH

VD-018



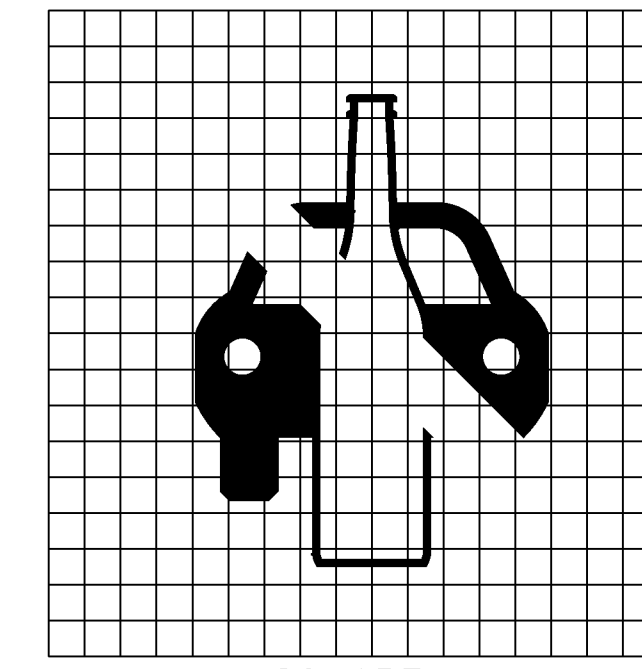
1.500" RADIUS, 0.500" BORDER, WHITE ON GREEN
[East Thetford] B FONT, SPECIFIED LENGTH
[Pompanoosuc 5] B FONT, SPECIFIED LENGTH

VD-018




1.500" RADIUS, 0.500" BORDER, WHITE ON GREEN
[East Thetford] B FONT, SPECIFIED LENGTH
[North Thetford 2] B FONT, SPECIFIED LENGTH

VD-018

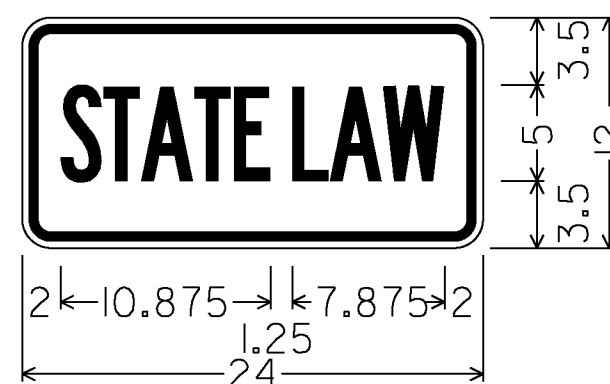


1 SQUARE = 1"



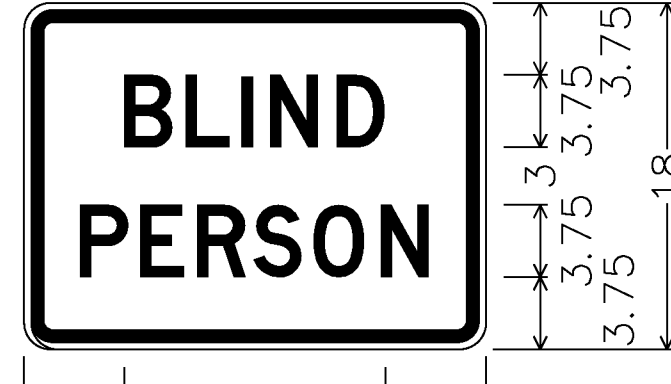
VR-072

TEXT - E FONT - BLACK (NON-REFL.)
CAR & BOTTLE SYMBOL - BLACK (NON-REFL.)
PROHIBITED SYMBOL - RED (NON-REFL.)
BACKGROUND - WHITE (REFL.)



1.500" RADIUS, 0.500" BORDER, 0.375" INDENT
BLACK ON FLUORESCENT YELLOW;
[STATE LAW] B FONT, SPECIFIED LENGTH

W16-18P



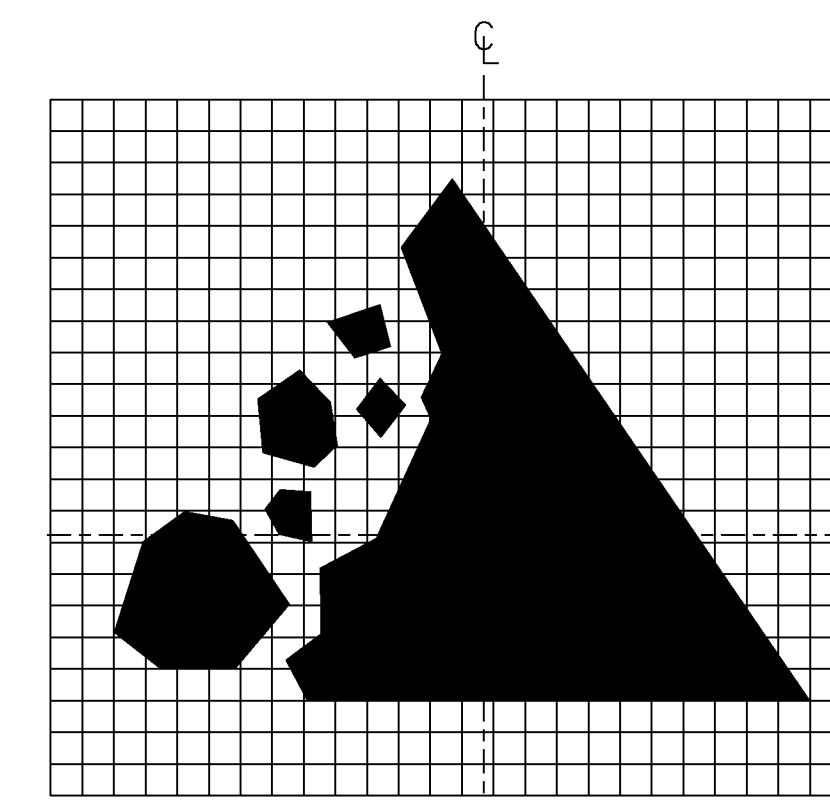
1.500" RADIUS, 0.625" BORDER, 0.375" INDENT,
BLACK ON FLUORESCENT YELLOW-GREEN;
[BLIND] D FONT;
[PERSON] D FONT;

VW-207P

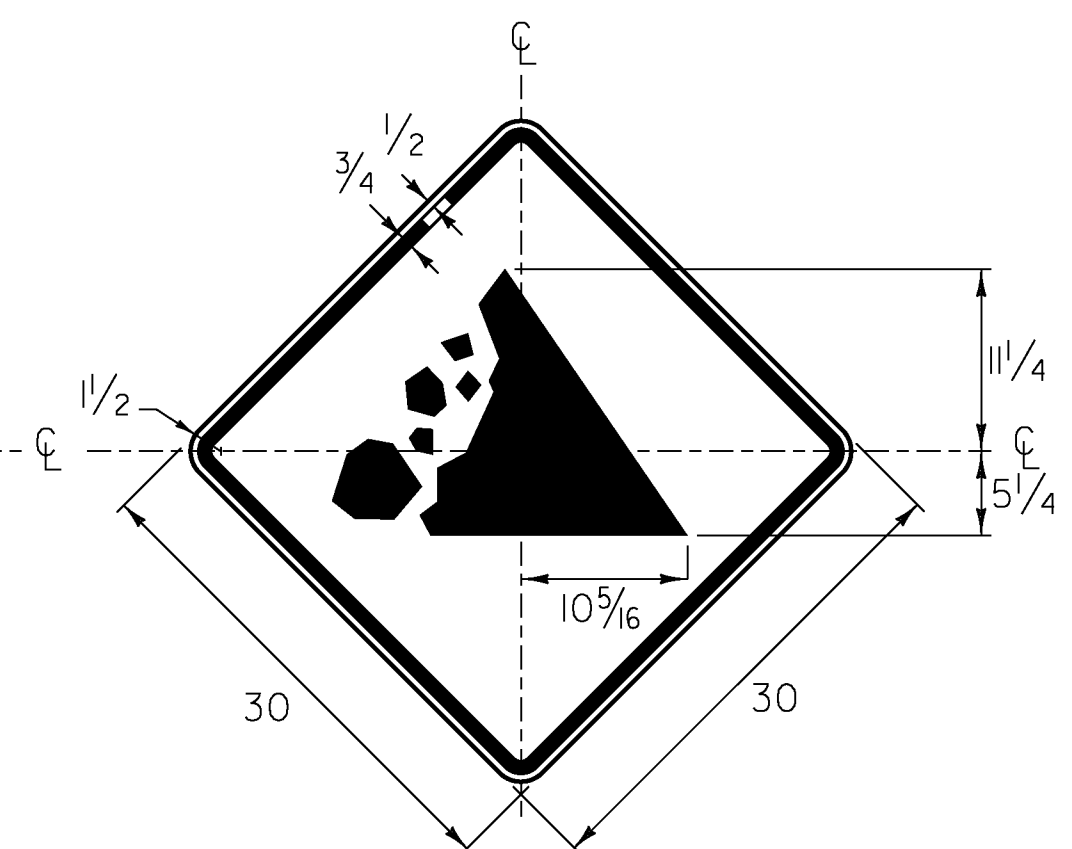


1.500" RADIUS, 0.625" BORDER, 0.375" INDENT,
BLACK ON WHITE;
[NO] C FONT; [PASSING] C FONT;
[ON] C FONT; [RIGHT] C FONT;

VR-183



1 SQUARE = 1"



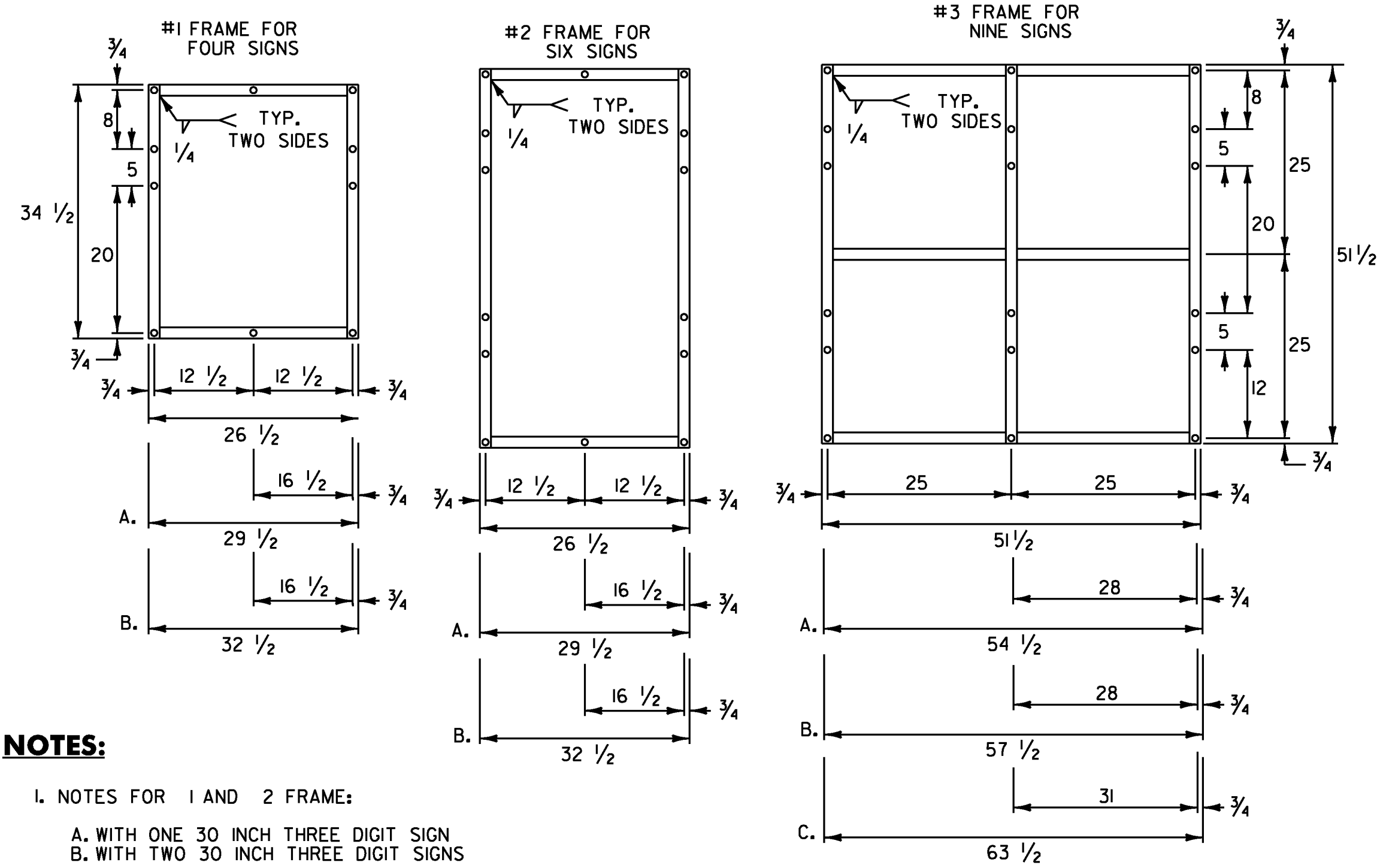
VW-285

SYMBOL AND BORDER - BLACK (NON-REFL.)
BACKGROUND - YELLOW (REFL.)

ALL DIMENSIONS SHOWN IN INCHES, EXCEPT WHERE NOTED.

PROJECT NAME:	NORWICH - FAIRLEE
PROJECT NUMBER:	STPG SIGN (34)
FILE NAME:	IOC334.SD2
PROJECT LEADER:	A. GAMBLE
DESIGNED BY:	D.CROSSLEY
SIGN DETAILS	2
PLOT DATE:	04-MAY-2011
DRAWN BY:	D.CROSSLEY
CHECKED BY:	A. GAMBLE
SHEET	5 OF 65

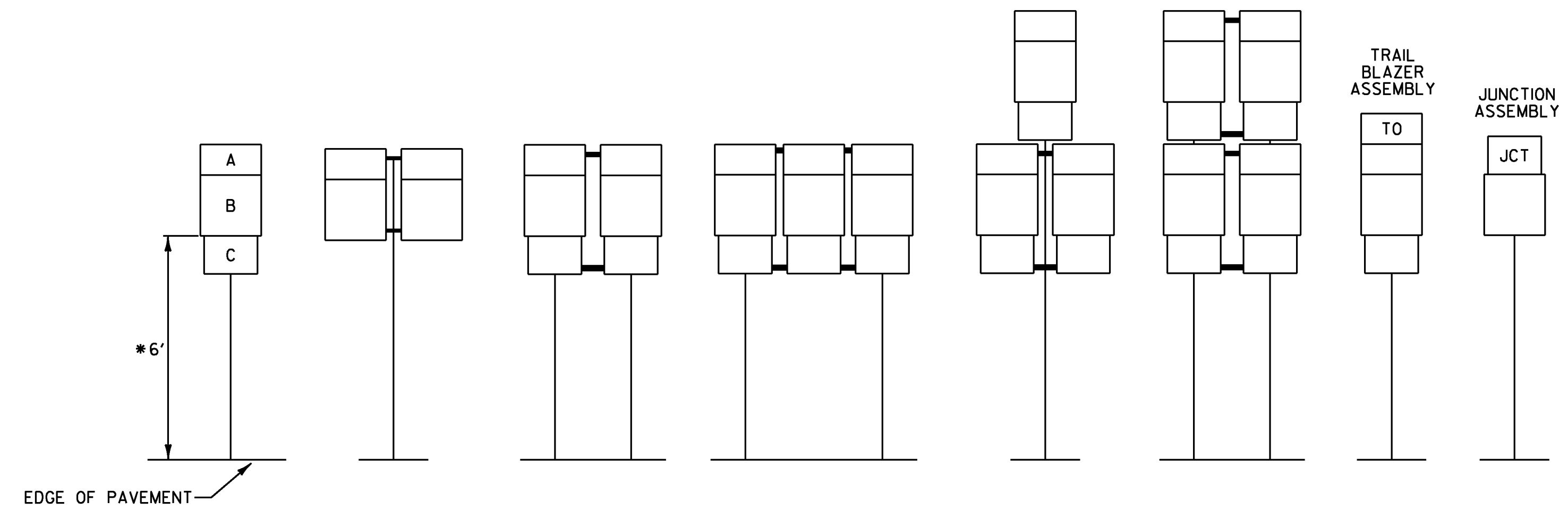
ROUTE MARKER ASSEMBLY FRAMES



NOTES:

1. NOTES FOR 1 AND 2 FRAME:
 - A. WITH ONE 30 INCH THREE DIGIT SIGN IN AN OUTSIDE POSITION.
 - B. WITH TWO 30 INCH THREE DIGIT SIGNS
2. NOTES FOR 3 FRAME:
 - A. WITH ONE 30 INCH THREE DIGIT SIGN IN AN OUTSIDE POSITION.
 - B. WITH ONE 30 INCH THREE DIGIT SIGN IN THE CENTER POSITION OR TWO SUCH SIGNS IN THE OUTSIDE POSITIONS.
 - C. WITH THREE 30 INCH THREE DIGIT SIGNS.
3. ALL HOLES SHALL BE 7/16 INCH DIAMETER. FOR OTHER SIGN COMBINATIONS THAN ABOVE, THE FRAME DIMENSIONS AND HOLE SPACING SHALL BE MODIFIED AS NECESSARY. THE FRAME SHALL BE PAINTED WITH ONE COAT OF PRIMER AND A SECOND COAT OF BLACK PAINT. THE PAINT SHALL BE OF THE TYPE USED ON EXTERIOR METAL SURFACES TO PREVENT METAL CORROSION.
4. STANDARD FRAMES SHALL BE 5/16 INCH x 1 1/2 INCH WELDED A-36 STEEL.

STANDARD MOUNTING OF ROUTE MARKER ASSEMBLIES



- A - CARDINAL DIRECTION MARKER
- B - ROUTE NUMBER
- C - ADVANCE TURN ARROW OR DIRECTIONAL ARROW

INSTALLATION SEQUENCE:

IN MULTIPLE HORIZONTAL MOUNTINGS PLACE A ROUTE MARKER ASSEMBLY INDICATING A LEFT TURN ON THE LEFT SIDE OF THE ASSEMBLY; RIGHT TURN ON THE RIGHT SIDE. FOR VERTICALLY STACKED MOUNTINGS PLACE THE STRAIGHT THROUGH MOVE INDICATION ON TOP, THE LEFT OR RIGHT TURNS AS APPROPRIATE BENEATH.

* WHERE PARKING OR PEDESTRIAN TRAFFIC WILL OCCUR IN THE IMMEDIATE VICINITY OF THESE SIGNS MINIMUM VERTICAL CLEARANCE SHALL BE INCREASED TO SEVEN FEET

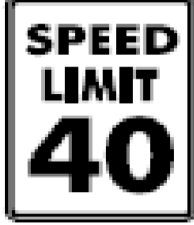



NOTE:






VERTICAL FRAME MEMBERS SHALL LINE UP WITH SIGN POST ON WHICH THEY ARE MOUNTED.

ALL DIMENSIONS SHOWN IN INCHES, UNLESS OTHERWISE NOTED.

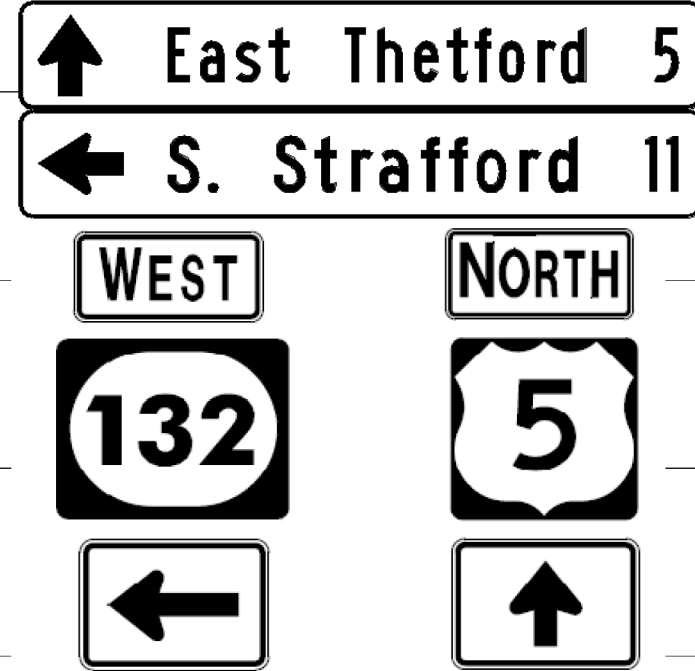
PROJECT NAME: NORWICH - FAIRLEE	PLOT DATE: 04-MAY-2011
PROJECT NUMBER: STPG SIGN (34)	DRAWN BY: D. CROSSLEY
FILE NAME: IOC332.SD4	CHECKED BY: A. GAMBLE
DESIGNED BY: D. CROSSLEY	SHEET 6 OF 65
SIGN DETAILS 3	

THIS PAGE INTENTIONALLY LEFT BLANK


DIRECTION	MILEPOINT	LOCATION CODE (SHEET 2)	SIGN CODE	WIDTH (IN)	HEIGHT (IN)	SHEETING REMARKS	SIGN LEGEND	NEW SIGNS		EXISTING SIGNS				EXIST POST		NUMBER OF NEW SQUARE STEEL POSTS	SQUARE STEEL (IN)			TUBULAR STEEL Ø (IN)				SIGN FRAME REQUIRED	REMARKS	SIGN DETAIL LOCATIONS			
								"A"	"B"	RETAIN	SALVAGE FROM	SALVAGE TO	REMOVE	RETAIN	REMOVE		1.75	2.00	2.50	FOUNDATION	3.00	3.50	4.00			5.00	SHSM	PROJECT SHEET #	STANDARD SHEET #
																	(LB / FT)				(LB / FT)								
NORWICH US 5 NB							FY-FLUORESCENT YELLOW FYG-FLUORESCENT YELLOW GREEN															"SHSM"-STANDARD HIGHWAY SIGNS AND MARKINGS							
NB	2.462	A	M3-1	24	12		NORTH	2.00		4														OLD SIGN WAS DAMAGED. CONTRACTOR INSTALLED A NEW SIGN.					
		A	M1-4	24	24		US 5			1																			
NB	2.480	A	R2-1	24	30																								
		A	R2-1	24	30			5.00						1		X										X			
NB	2.592	A	VW-285	30	30		FALLING ROCK			1																			
NB	2.670	A	R2-1	24	30																								
		A	W16-18P	24	12	FY		2.00						1		X											5		
		A	R2-1	24	30			5.00																		X			
		A	R2-5P	24	18			3.00																		X			
NB	2.880	A	VR-114F	48	60		SL 50 UNLESS OTHERWISE POSTED																						
NB	2.980	A	VD-062AL	72	16		BUSINESS SIGN			1																			
NB	3.420	A	VW-285	30	30																								
		A	VW-285	30	30			6.25						1		X											5		
NB	3.760	A	VW-054	30	30																								
		A	VW-054	30	30			6.25						1		X													
SIGN SUMMARY SHEET							SHEET TOTALS	29.50 27.50	0.00	4	0	0	6 5	0	0	4	60	0	0.0	0.0	0.0	0.0	PROJECT NAME: NORWICH - FAIRLEE						
								SF	SF	EA	EA	EA	EA	EA	EA	EA	FT	EA	LB	LB	LB	PROJECT NUMBER: STPG SIGN (34)							
VERMONT AGENCY OF TRANSPORTATION							TOWN DIRECTIONAL TOTALS	128.2	0.0	6.0	0.0	0.0	31	0.0	0.0	16	240.0	0	0.0			FILE NAME: 10C334	PLOT DATE: 5/2/2011						
																					PROJECT MANAGER: A.GAMBLE	DRAWN BY: D.CROSSLEY							
																					DESIGNED BY: D.CROSSLEY	CHECKED BY: QAU							
																					NORWICH U.S. 5 NORTHBOUND 1	SHEET 8 OF 65							

DIRECTION	MILEPOINT	LOCATION CODE (SHEET 2)	SIGN CODE	WIDTH (IN)	HEIGHT (IN)	SHEETING REMARKS	SIGN LEGEND	NEW SIGNS		EXISTING SIGNS				EXIST POST		NUMBER OF NEW SQUARE STEEL POSTS	SQUARE STEEL (IN)			TUBULAR STEEL Ø (IN)				SIGN FRAME REQUIRED	REMARKS	SIGN DETAIL LOCATIONS					
								"A"	"B"	RETAIN	SALVAGE FROM	SALVAGE TO	REMOVE	RETAIN	REMOVE		1.75	2.00	2.50	3.00	3.50	4.00	5.00			SHSM	PROJECT SHEET #	STANDARD SHEET #			
																	(LB / FT)			(LB / FT)											
NORWICH US 5 NB							FY-FLUORESCENT YELLOW FYG-FLUORESCENT YELLOW GREEN																"SHSM"-STANDARD HIGHWAY SIGNS AND MARKINGS								
NB	4.220	A	N/A	24	30		WELL HEAD PROTECTION			1				X																	
NB	5.720	A	W11-10	30	30								1		X																
		A	W16-2	24	18																										
		A	W11-10	30	30			6.25							1	X											X				
		A	W16-2P	24	18			3.00																			X				
NB	6.120	A	W1-2L	30	30		LEFT CURVE						1		X																
								6.25							1	X															
NB	6.150	A	W1-2L	30	30																										
NB	6.600	A	M2-1	21	15																										
		A	M1-5	30	24																										
		A	M2-1	21	15			2.19							1 2	X															
		A	M1-6	30	24			5.00																					E-136C		
NB	6.670	C	VR-017	24	30		LLL 24,000 LBS			1				X																	
NB	6.678	D	R1-1	30	30																										
		D	R1-1	30	30			6.25							1	X											X				
NB	6.710	A	VD1-1A	72	10		D-BOARD AND ROUTE MARKER ASSEMBLY																								
SIGN SUMMARY SHEET							SHEET TOTALS	28.94	0.00	2	0	0	9	0	0	5		75	0	0.0	0.0	0.0	0.0		PROJECT NAME: NORWICH - FAIRLEE						
VERMONT AGENCY OF TRANSPORTATION							TOWN DIRECTIONAL TOTALS	128.2	0.0	6.0	0.0	0.0	31	0.0	0.0	16		240.0	0	0.0					PROJECT NUMBER: STPG SIGN (34)						
																									FILE NAME: 10C334						
																										PROJECT MANAGER: A.GAMBLE					
																										DESIGNED BY: D.CROSSLEY					
																										PLOT DATE: 5/2/2011					
																										DRAWN BY: D.CROSSLEY					
																										CHECKED BY: QAU					
																										SHEET 9 OF 65					

DIRECTION	MILEPOINT	LOCATION CODE (SHEET 2)	SIGN CODE	WIDTH (IN)	HEIGHT (IN)	SHEETING REMARKS	SIGN LEGEND	NEW SIGNS		EXISTING SIGNS				EXIST POST		NUMBER OF NEW SQUARE STEEL POSTS	SQUARE STEEL (IN)			TUBULAR STEEL Ø (IN)				SIGN FRAME REQUIRED	REMARKS	SIGN DETAIL LOCATIONS																
								"A"	"B"	RETAIN	SALVAGE FROM	SALVAGE TO	REMOVE	RETAIN	REMOVE		1.75	2.00	2.50	3.00	3.50	4.00	5.00			SHSM	PROJECT SHEET #	STANDARD SHEET #														
																	(LB / FT)			(LB / FT)																						
																	1.88	2.42	3.35	7.60	9.00	10.80	14.60																			
NORWICH US 5 NB							FY-FLUORESCENT YELLOW FYG-FLUORESCENT YELLOW GREEN															"SHSM"-STANDARD HIGHWAY SIGNS AND MARKINGS																				
		A	VD1-1A	72	10																																					
		A	M3-4	24	12																																					
		A	M1-6	30	24																																					
		A	M6-1	21	15																																					
		A	M3-1	24	12																																					
		A	M1-4	24	24																																					
		A	M6-3	21	15																																					
		A	VD1-1A	72	12																																					
		A	VD1-1A	72	12																																					
		A	M3-4	24	12																																					
		A	M1-6	30	24																																					
		A	M6-1	21	15																																					
		A	M3-1	24	12																																					
		A	M1-4	24	24																																					
		A	M6-3	21	15																																					
		A	VD1-1A	72	12																																					
		A	VD1-1A	72	12																																					
		A	M3-4	24	12																																					
		A	M1-6	30	24																																					
		A	M6-1	21	15																																					
		A	M3-1	24	12																																					
		A	M1-4	24	24																																					
		A	M6-3	21	15																																					
SIGN SUMMARY SHEET							SHEET TOTALS							29.38	0.00	0	0	0	7	0	0	2	30	0	0.0	0.0	0.0	0.0	PROJECT NAME: NORWICH - FAIRLEE													
VERMONT AGENCY OF TRANSPORTATION							SF	SF	EA	EA	EA	EA	EA	EA	EA	EA	EA	EA	EA	EA	EA	EA	EA	EA	EA	EA	EA	EA	EA	EA	EA	EA	EA	EA	EA	EA	EA	EA	EA	EA	EA	
TOWN DIRECTIONAL TOTALS							128.2	0.0	6.0	0.0	0.0	31	0.0	0.0	16	240.0	0		0.0																							
																				PROJECT NUMBER: STPG SIGN (34)																						
																				FILE NAME: 10C334																						
																				PLOT DATE: 5/2/2011																						
																				DRAWN BY: D.CROSSLEY																						
																				DESIGNED BY: D.CROSSLEY																						
																				CHECKED BY: QAU																						
																				SHEET 10 OF 65																						



DIRECTION	MILEPOINT	LOCATION CODE (SHEET 2)	SIGN CODE	WIDTH (IN)	HEIGHT (IN)	SHEETING REMARKS	SIGN LEGEND	NEW SIGNS		EXISTING SIGNS				EXIST POST		NUMBER OF NEW SQUARE STEEL POSTS	SQUARE STEEL (IN)			TUBULAR STEEL Ø (IN)				SIGN FRAME REQUIRED	REMARKS	SIGN DETAIL LOCATIONS		
								"A"	"B"	RETAIN	SALVAGE FROM	SALVAGE TO	REMOVE	RETAIN	REMOVE		(LB / FT)			(LB / FT)						SHSM	PROJECT SHEET #	STANDARD SHEET #
																	1.75	2.00	2.50	3.00	3.50	4.00	5.00					
NORWICH US 5 NB							FY-FLUORESCENT YELLOW FYG-FLUORESCENT YELLOW GREEN																"SHSM"-STANDARD HIGHWAY SIGNS AND MARKINGS					
NB	6.730	C	W1-7	48	24							1			X													
		C	W1-7	48	24			8.00								2		X							X			
NB	6.733	C	VD1-1A	72	10		D-BOARD AND ROUTE MARKER ASSEMBLY					1			X													
		C	VD1-1A	72	10							1																
		C	M3-1	24	12							1																
		C	M1-4	24	24							1																
		C	M6-1	21	15							1																
		C	M3-3	24	12							1																
		C	M1-4	24	24							1																
		C	M6-1	21	15							1																
		C	VD1-1A	72	12			6.00								2		X							ORDER REVISED		4	
		C	VD1-1A	72	12			6.00																		4		
		C	M3-3	24	12			2.00																BLACK ON WHITE	X			
		C	M1-4	24	24			4.00																	X			
		C	M6-1	21	15			2.19																BLACK ON WHITE	X			
SIGN SUMMARY SHEET							SHEET TOTALS				28.19	0.00	0	0	0	9	0	0	4	60	0	0.0	0.0	0.0	0.0	PROJECT NAME: NORWICH - FAIRLEE PROJECT NUMBER: STPG SIGN (34)		
VERMONT AGENCY OF TRANSPORTATION							TOWN DIRECTIONAL TOTALS				128.2	0.0	6.0	0.0	0.0	31	0.0	0.0	16	240.0	0	0.0	0.0	0.0	0.0	FILE NAME: 10C334 PROJECT MANAGER: A.GAMBLE DESIGNED BY: D.CROSSLEY NORWICH U.S. 5 NORTHBOUND 4		
																										PLOT DATE: 5/2/2011 DRAWN BY: D.CROSSLEY CHECKED BY: QAU SHEET 11 OF 65		

DIRECTION	MILEPOINT	LOCATION CODE (SHEET 2)	SIGN CODE	WIDTH (IN)	HEIGHT (IN)	SHEETING REMARKS	SIGN LEGEND	NEW SIGNS		EXISTING SIGNS				EXIST POST		NUMBER OF NEW SQUARE STEEL POSTS	SQUARE STEEL (IN)			TUBULAR STEEL Ø (IN)				SIGN FRAME REQUIRED	REMARKS	SIGN DETAIL LOCATIONS		
								"A"	"B"	RETAIN	SALVAGE FROM	SALVAGE TO	REMOVE	RETAIN	REMOVE		(LB / FT)			(LB / FT)						SHSM	PROJECT SHEET #	STANDARD SHEET #
																	1.75	2.00	2.50	3.00	3.50	4.00	5.00					
NORWICH US 5 NB							FY-FLUORESCENT YELLOW FYG-FLUORESCENT YELLOW GREEN															"SHSM"-STANDARD HIGHWAY SIGNS AND MARKINGS						
			C	M3-1	24	12		2.00															BLACK ON WHITE	X				
			C	M1-4	24	24		4.00 5.00																X				
			C	M6-1	21	15		2.19															BLACK ON WHITE	X				
NB	6.800	A	M3-1	24	12		NORTH																REMOVE MILE MARKER					
		A	M1-4	24	24		ROUTE 5																					
							0050 1411 0680																					
NB	6.852	A	R2-1	24	30																							
		A	R2-1	24	30				5.00						1		X							X				




SIGN SUMMARY SHEET







VERMONT AGENCY OF TRANSPORTATION










SHEET TOTALS		13.19	0.00	0	0	0	4	0	0	1	15	0	0.0	0.0	0.0	0.0
		14.19					3									
TOWN DIRECTIONAL TOTALS		128.2	0.0	6.0	0.0	0.0	31	0.0	0.0	16	240.0	0	0.0			




PROJECT NAME: **NORWICH - FAIRLEE**
PROJECT NUMBER: **STPG SIGN (34)**
FILE NAME: **10C334**
PROJECT MANAGER: **A.GAMBLE**
DESIGNED BY: **D.CROSSLEY**
NORWICH U.S. 5 NORTHBOUND 5

PLOT DATE: **5/2/2011**
DRAWN BY: **D.CROSSLEY**
CHECKED BY: **QAU**
SHEET **12** OF **65**



DIRECTION	MILEPOINT	LOCATION CODE (SHEET 2)	SIGN CODE	WIDTH (IN)	HEIGHT (IN)	SHEETING REMARKS	SIGN LEGEND	NEW SIGNS		EXISTING SIGNS				EXIST POST		NUMBER OF SQUARE STEEL NEW POSTS	SQUARE STEEL (IN)			TUBULAR STEEL Ø (IN)				SIGN FRAME REQUIRED	REMARKS	SIGN DETAIL LOCATION			
								"A"	"B"	RETAIN	SALVAGE FROM	SALVAGE TO	REMOVE	RETAIN	REMOVE		1.75	2.00	2.50	FOUNDATION	3.00	3.50	4.00			5.00	SHSM	PROJECT SHEET #	STANDARD SHEET #
																	(LB / FT)				(LB / FT)								
NORWICH US5 SB							FY-FLUORESCENT YELLOW FYG-FLUORESCENT YELLOW GREEN																"SHSM"-STANDARD HIGHWAY SIGNS AND MARKINGS						
SB	8.176	G	VR-017	24	30																								
		G	VR-017	24	30																					E-141			
SB	8.184	H	R1-1	30	30																								
		H	R1-1	30	30	 STEVENS RD																							
SB	7.73	F	M3-3	24	12		SOUTH																						
		F	M1-4	24	24		US 5																						
SB	6.852	F	M2-1	21	15																								
		F	M1-5	30	24																								
		F	M2-1	21	15																								
		F	M1-6	30	24																					E-136C			
SB	6.78	F	VD1-1A	72	10		D-BOARD AND ROUTE MARKER ASSEMBLY																						
		F	VD1-1A	72	10																								
		F	M3-3	24	12																								
		F	M1-4	24	24																								
		F	M6-3	21	15																								
SIGN SUMMARY SHEET							SHEET TOTALS		18.44	0.00	0	0	0	12	0	0	3	45	0	0.0	0.0	0.0	0.0	0.0	PROJECT NAME: NORWICH - FAIRLEE				
									SF	SF	EA	EA	EA	EA	EA	EA	EA	FT	EA	LB	LB	LB	LB	PROJECT NUMBER: STPG SIGN (34)					
VERMONT AGENCY OF TRANSPORTATION							TOWN DIRECTIONAL TOTALS		160.0	0.0	13.0	0.0	0.0	35	0.0	0.0	23	345.0	0		0.0				FILE NAME: 10C334	PLOT DATE: 5/2/2011			
																								PROJECT MANAGER: A. GAMBLE	DRAWN BY: D.CROSSLEY				
																								DESIGNED BY: D.CROSSLEY	CHECKED BY: QAU				
																								NORWICH U.S. 5 SOUTHBOUND 1	SHEET 13 OF 65				


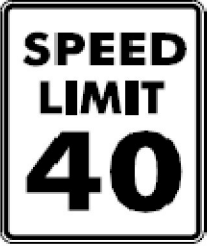


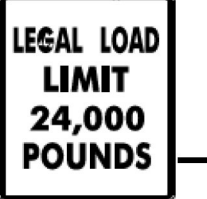

DIRECTION	MILEPOINT	LOCATION CODE (SHEET 2)	SIGN CODE	WIDTH (IN)	HEIGHT (IN)	SHEETING REMARKS	SIGN LEGEND	NEW SIGNS		EXISTING SIGNS				EXIST POST		NUMBER OF SQUARE STEEL NEW POSTS	SQUARE STEEL (IN)			TUBULAR STEEL Ø (IN)				SIGN FRAME REQUIRED	REMARKS	SIGN DETAIL LOCATION				
								"A"	"B"	RETAIN	SALVAGE FROM	SALVAGE TO	REMOVE	RETAIN	REMOVE		1.75	2.00	2.50	FOUNDATION	3.00	3.50	4.00			5.00	SHSM	PROJECT SHEET #	STANDARD SHEET #	
																	(LB / FT)				(LB / FT)									
NORWICH US5 SB							FY-FLUORESCENT YELLOW FYG-FLUORESCENT YELLOW GREEN																"SHSM"-STANDARD HIGHWAY SIGNS AND MARKINGS							
SB	6.664	H	R1-1	30	30																									
		H	R1-1	30	30			6.25							1		X								X					
SB	6.363	G	VR-017	24	24																									
		G	VR-017	24	30																					E-141				
SB	6.355	H	R1-1	24	24																									
		H	R1-1	30	30																									
								5.00			1				1		X													
SB	5.65	G	VR-017	24	24		LLL 24,000 LBS			1																				
SB	5.57	G	R1-1	24	24		STOP			1																				
SB	4.9	F	N/A	24	30		WELL HEAD PROTECTION ZONE			1																				
SB	4.53	F	VW-054R	30	30																									
							HIDDEN DRIVE RIGHT																							
SB	4.48	F	VW-054R	30	30																					E-154				
SB	4.05	G	VR-017	24	30		LLL 24,000 LBS			1																				
SB	4.039	H	R1-1	24	24																									
		H	R1-1	30	30																									
								6.25			1				1		X								X					
SIGN SUMMARY SHEET							SHEET TOTALS	30.00	0.00	4	3	3	8	0	0	5		75	0	0.0	0.0	0.0	0.0		PROJECT NAME: NORWICH - FAIRLEE PROJECT NUMBER: STPG SIGN (34)					
VERMONT AGENCY OF TRANSPORTATION							TOWN DIRECTIONAL TOTALS	160.0	0.0	13.0	0.0	0.0	35	0.0	0.0	23		345.0	0		0.0				FILE NAME: 10C334 PROJECT MANAGER: A. GAMBLE DESIGNED BY: D.CROSSLEY NORWICH U.S. 5 SOUTHBOUND 3					
																								PLOT DATE: 5/2/2011 DRAWN BY: D.CROSSLEY CHECKED BY: QAU SHEET 15 OF 65						

DIRECTION	MILEPOINT	LOCATION CODE (SHEET 2)	SIGN CODE	WIDTH (IN)	HEIGHT (IN)	SHEETING REMARKS	SIGN LEGEND	NEW SIGNS		EXISTING SIGNS				EXIST POST		NUMBER OF SQUARE STEEL NEW POSTS	SQUARE STEEL (IN)			TUBULAR STEEL Ø (IN)				SIGN FRAME REQUIRED	REMARKS	SIGN DETAIL LOCATION		
								"A"	"B"	RETAIN	SALVAGE FROM	SALVAGE TO	REMOVE	RETAIN	REMOVE		(LB / FT)			(LB / FT)						SHSM	PROJECT SHEET #	STANDARD SHEET #
																	1.75	2.00	2.50	3.00	3.50	4.00	5.00					
NORWICH US 5 SB							FY-FLUORESCENT YELLOW FYG-FLUORESCENT YELLOW GREEN															"SHSM"-STANDARD HIGHWAY SIGNS AND MARKINGS						
SB	3.685	F	VW-285	30	30			6.25							1	X							INSTALL 200' +/- SOUTH OF PAVED DRIVE # 419		5			
SB	3.21	F	W2-3	30	30																							
		F	W2-3R	30	30			6.25							1	X										X		
SB	3.09	G	VR-017	24	24																		GOODRICH FOUR CORNERS TH-24					
			VR-017	24	30			5.00							1	X										E-141		
SB	3.07	H	R1-1	30	30																		GOODRICH FOUR CORNERS TH-24					
			R1-1	30	30			6.25							1	X										X		
SB	2.97		M4-14	24	12			2.00							1	X							BLACK ON WHITE			X		
			R8-3	24	24			4.00															INSTALL 200' NORTH OF EXISTING END NO PARKING SIGN			X		
SB	2.932	F	R8-3a	24	24																							
		F	M4-6	24	12																							
		F	M4-6	24	12			2.00							1	X							BLACK ON WHITE			X		
		F	R8-3	24	24			4.00																		X		
SB	2.929	G	VR-017	24	24																		LOVELAND RD TH-86					
		G	VR-017	24	30			5.00							1	X										E-141		
SIGN SUMMARY SHEET							SHEET TOTALS		40.75	0.00	0	0	0	6	0	0	7	105	0	0.0	0.0	0.0	0.0	PROJECT NAME: NORWICH - FAIRLEE				
							SF	SF	EA	EA	EA	EA	EA	EA	EA	EA	EA	FT	EA	LB	LB	LB	LB	PROJECT NUMBER: STPG SIGN (34)				
VERMONT AGENCY OF TRANSPORTATION							TOWN DIRECTIONAL TOTALS		160.0	0.0	13.0	0.0	0.0	35	0.0	0.0	23	345.0	0		0.0			FILE NAME: 10C334				
																							PLOT DATE: 5/2/2011					
																							DRAWN BY: D.CROSSLEY					
																							DESIGNED BY: D.CROSSLEY					
																							CHECKED BY: QAU					
																							SHEET 16 OF 65					







DIRECTION	MILEPOINT	LOCATION CODE (SHEET 2)	SIGN CODE	WIDTH (IN)	HEIGHT (IN)	SHEETING REMARKS	SIGN LEGEND	NEW SIGNS		EXISTING SIGNS				EXIST POST		NUMBER OF SQUARE STEEL NEW POSTS	SQUARE STEEL (IN)			TUBULAR STEEL Ø (IN)				SIGN FRAME REQUIRED	REMARKS	SIGN DETAIL LOCATION			
								"A"	"B"	RETAIN	SALVAGE FROM	SALVAGE TO	REMOVE	RETAIN	REMOVE		1.75	2.00	2.50	FOUNDATION	3.00	3.50	4.00			5.00	SHSM	PROJECT SHEET #	STANDARD SHEET #
																	(LB / FT)				(LB / FT)								
NORWICH US5 SB							FY-FLUORESCENT YELLOW FYG-FLUORESCENT YELLOW GREEN															"SHSM"-STANDARD HIGHWAY SIGNS AND MARKINGS							
SB	2.923	H	R1-1	24	24																								
		H	R1-1	30	30			6.25		1	1	1				1	X												
SB	2.871	F	VW-285	30	30		FALLING ROCK			1																			
SB	2.802	F	W3-5	36	36		SPEED REDUCTION AHEAD 40 MPH			1																			
SB	2.733	F	W1-2R	30	30																								
		F	W1-2R	30	30			6.25																	X				
SB	2.67	F	R2-1	24	30		 SPEED LIMIT 40																						
		F	R2-1	30	36			7.50																	X				
SB	2.624	F	VD-018	30	18		NORWICH WILDER 4			1																			
SB	2.541	F	W1-10R	30	30		MODIFIED CURVE RIGHT			1																			
SB	2.51	F	M4-5	24	12		ROUTE MARKER ASSEMBLY																						
		F	M1-1	24	24																								
		F	M6-2	21	15																								
		F	M3-3	24	12																								
		F	M1-4	24	24																								
SIGN SUMMARY SHEET							SHEET TOTALS	20.00	0.00	4	1	1	9	0	0	3	45	0	0.0	0.0	0.0	0.0	PROJECT NAME: NORWICH - FAIRLEE PROJECT NUMBER: STPG SIGN (34)						
VERMONT AGENCY OF TRANSPORTATION							TOWN DIRECTIONAL TOTALS	160.0	0.0	13.0	0.0	0.0	35	0.0	0.0	23	345.0	0		0.0			FILE NAME: 10C334 PROJECT MANAGER: A. GAMBLE DESIGNED BY: D.CROSSLEY NORWICH U.S. 5 SOUTHBOUND 5	PLOT DATE: 5/2/2011 DRAWN BY: D.CROSSLEY CHECKED BY: QAU SHEET 17 OF 65					


DIRECTION	MILEPOINT	LOCATION CODE (SHEET 2)	SIGN CODE	WIDTH (IN)	HEIGHT (IN)	SHEETING REMARKS	SIGN LEGEND	NEW SIGNS		EXISTING SIGNS				EXIST POST		NUMBER OF SQUARE STEEL NEW POSTS	SQUARE STEEL (IN)			TUBULAR STEEL Ø (IN)					SIGN FRAME REQUIRED	REMARKS	SIGN DETAIL LOCATION		
								"A"	"B"	RETAIN	SALVAGE FROM	SALVAGE TO	REMOVE	RETAIN	REMOVE		(LB / FT)			(LB / FT)							SHSM	PROJECT SHEET #	STANDARD SHEET #
																	1.75	2.00	2.50	3.00	3.50	4.00	5.00						
NORWICH US 5 SB							FY-FLUORESCENT YELLOW FYG-FLUORESCENT YELLOW GREEN																"SHSM"-STANDARD HIGHWAY SIGNS AND MARKINGS						
			F M6-2	21	15								1																
			F M4-5	24	12			2.00							2	X							2	WHITE ON BLUE	X				
			F M1-1	24	24			4.00																	X				
			F M6-2	21	15			2.19																	X				
			F M3-3	24	12			2.00																	X				
			F M1-4	24	24			4.00																	X				
			F M6-2	21	15			2.19																	X				
SB	2.457		F D1-1M	72	12		<=== 45 DEG HANOVER N.H. 1					1																	
			F D1-1A	72	10		NORWICH 1 ===> 45 DEG					1																	
			F D1-1A	72	12		WHITE RIVER JCT 6 ===> 45 DEG					1																	
SIGN SUMMARY SHEET							SHEET TOTALS		16.38	0.00	3	0	0	1	0	0	2	30	0	0.0	0.0	0.0	0.0	PROJECT NAME: NORWICH - FAIRLEE					
							SF	SF	EA	EA	EA	EA	EA	EA	EA	EA	EA	FT	EA	LB	LB	LB	LB	PROJECT NUMBER: STPG SIGN (34)					
VERMONT AGENCY OF TRANSPORTATION							TOWN DIRECTIONAL TOTALS		160.0	0.0	13.0	0.0	0.0	35	0.0	0.0	23	345.0	0		0.0				FILE NAME: 10C334				
																								PLOT DATE: 5/2/2011					
																								DRAWN BY: D.CROSSLEY					
																								DESIGNED BY: D.CROSSLEY					
																								CHECKED BY: QAU					
																								SHEET 18 OF 65					









DIRECTION	MILEPOINT	LOCATION CODE (SHEET 2)	SIGN CODE	WIDTH (IN)	HEIGHT (IN)	SHEETING REMARKS	SIGN LEGEND	NEW SIGNS		EXISTING SIGNS				EXIST POST		NUMBER OF NEW SQUARE STEEL POSTS	SQUARE STEEL (IN)			TUBULAR STEEL Ø (IN)				SIGN FRAME REQUIRED	REMARKS	SIGN DETAIL LOCATION												
								"A"	"B"	RETAIN	SALVAGE FROM	SALVAGE TO	REMOVE	RETAIN	REMOVE		1.75	2.00	2.50	FOUNDATION	3.00	3.50	4.00			5.00	SHSM	PROJECT SHEET #	STANDARD SHEET #									
																	(LB / FT)				(LB / FT)																	
THETFORD US 5 NB							FY-FLUORESCENT YELLOW FYG-FLUORESCENT YELLOW GREEN																"SHSM"-STANDARD HIGHWAY SIGNS AND MARKINGS															
NB	0.000	C	VD-024	60	7.5																																	
		C	VD-025	60	7.5																																	
		C	VD-700	6	10																																	
		C	VD-024	72	10		<table border="1"><tr><td>Thetford</td><td>Norwich</td></tr><tr><td>Orange Co.</td><td>Windsor Co.</td></tr></table>	Thetford	Norwich	Orange Co.	Windsor Co.	5.00									2		X											4				
Thetford	Norwich																																					
Orange Co.	Windsor Co.																																					
		C	VD-025	72	10		<table border="1"><tr><td>0050</td><td>0050</td></tr><tr><td>0911</td><td>1411</td></tr><tr><td>0000</td><td>0829</td></tr></table>	0050	0050	0911	1411	0000	0829	5.00																								4
0050	0050																																					
0911	1411																																					
0000	0829																																					
		C	VD-700	6	10																						E-138											
		C	VD-700	6	10																						E-138											
NB	1.840	A	W10-3R	30	30		RAILROAD CROSSING				1																											
NB	1.900	A	VD-062B	72	16		BUSINESS SIGN				1																											
NB	1.960	C	VR-017	24	30																																	
		C	VR-017	24	30																						E-141											
NB	1.960	D	R1-1	30	30		STOP				1																											
NB	2.540	A	R2-5A	24	30																																	
		A	W3-5	36	36																						X											
NB	2.605	A	VD-018	30	18																																	
SIGN SUMMARY SHEET							SHEET TOTALS	24.84	0.00	3	0	0	6	0	0	5	75	0	0	0	0	0			PROJECT NAME: NORWICH - FAIRLEE PROJECT NUMBER: STPG SIGN (34)													
VERMONT AGENCY OF TRANSPORTATION							TOWN DIRECTIONAL TOTALS	243.9	0.0	25.0	2.0	2.0	65	0.0	0.0	28	420.0	4			364.8			FILE NAME: 10C334 PROJECT MANAGER: A.GAMBLE DESIGNED BY: D.CROSSLEY THETFORD U.S. 5 NORTHBOUND 1														
																							PLOT DATE: 5/2/2011 DRAWN BY: D.CROSSLEY CHECKED BY: QAU SHEET 19 OF 65															






DIRECTION	MILEPOINT	LOCATION CODE (SHEET 2)	SIGN CODE	WIDTH (IN)	HEIGHT (IN)	SHEETING REMARKS	SIGN LEGEND	NEW SIGNS		EXISTING SIGNS				EXIST POST		NUMBER OF NEW SQUARE STEEL POSTS	SQUARE STEEL (IN)			TUBULAR STEEL Ø (IN)				SIGN FRAME REQUIRED	REMARKS	SIGN DETAIL LOCATION			
								"A"	"B"	RETAIN	SALVAGE FROM	SALVAGE TO	REMOVE	RETAIN	REMOVE		1.75	2.00	2.50	3.00	3.50	4.00	5.00			SHSM	PROJECT SHEET #	STANDARD SHEET #	
																	(LB / FT)			(LB / FT)									
THETFORD US 5 NB							FY-FLUORESCENT YELLOW FYG-FLUORESCENT YELLOW GREEN																"SHSM"-STANDARD HIGHWAY SIGNS AND MARKINGS						
		A	VD-018	30	18			3.75							1	X											5		
NB	2.680	A	R2-1	24	30							1			X														
		A	R2-1	30	36			7.50							1	X									X				
NB	2.710	A	VD-062AS	72	16		BUSINESS SIGN			1					X														
NB	2.740	A	R2-5A	24	30							1			X														
		A	W3-5	36	36			9.00							2	X									X				
NB	2.770	A	W10-3R	30	30		RAILROAD CROSSING			1					X														
NB	2.800	A	R2-1	24	30							1			X														
		A	R2-1	30	36			7.50							1	X									X				
NB	2.833	A	M2-1	21	15		JCT							1	X														
		A	M1-5A	30	24		ROUTE 113							1															
NB	2.833	C	VR-017	24	24									1	X														
		C	VR-017	24	30			5.00							1	X											E-141		
NB	2.850	D	R1-1	30	30									1	X														
		D	R1-1	30	30			6.25							1	X									X				
SIGN SUMMARY SHEET							SHEET TOTALS		39.00	0.00	2	0	0	7	0	0	7	105	0	0	0	0	0	PROJECT NAME: NORWICH - FAIRLEE PROJECT NUMBER: STPG SIGN (34)					
VERMONT AGENCY OF TRANSPORTATION							TOWN DIRECTIONAL TOTALS		SF	SF	EA	EA	EA	EA	EA	EA	EA	FT	EA	LB	LB	LB	LB	FILE NAME: 10C334 PROJECT MANAGER: A.GAMBLE DESIGNED BY: D.CROSSLEY THETFORD U.S. 5 NORTHBOUND 2					
									243.9	0.0	25.0	2.0	2.0	65	0.0	0.0	28	420.0	4			364.8		PLOT DATE: 5/2/2011 DRAWN BY: D.CROSSLEY CHECKED BY: QAU SHEET 20 OF 65					







DIRECTION	MILEPOINT	LOCATION CODE (SHEET 2)	SIGN CODE	WIDTH (IN)	HEIGHT (IN)	SHEETING REMARKS	SIGN LEGEND	NEW SIGNS		EXISTING SIGNS				EXIST POST		NUMBER OF NEW SQUARE STEEL POSTS	SQUARE STEEL (IN)			TUBULAR STEEL Ø (IN)				SIGN FRAME REQUIRED	REMARKS	SIGN DETAIL LOCATION		
								"A"	"B"	RETAIN	SALVAGE FROM	SALVAGE TO	REMOVE	RETAIN	REMOVE		1.75 2.00 2.50 (LB / FT)			3.00 3.50 4.00 5.00 (LB / FT)						SHSM	PROJECT SHEET #	STANDARD SHEET #
																	1.88	2.42	3.35	FOUNDATION	7.60	9.00	10.80					
THETFORD US 5 NB							FY-FLUORESCENT YELLOW FYG-FLUORESCENT YELLOW GREEN															"SHSM"-STANDARD HIGHWAY SIGNS AND MARKINGS						
NB	2.870	A	D1-1M	72	10		MAP NORTH THETFORD 2																					
		A	D1-1A	72	10		MAP FAIRLEE 8																					
		A	D1-1A	72	10		MAP THETFORD HILL 2																					
		A	D1-1A	72	10		MAP CHELSEA 23																					
		A	D1-1A	72	10		LYME NH ---->																					
		A	M2-1	21	15			2.19							1	X								GREEN ON WHITE	X			
		A	M1-5A	30	24			5.00																			E-136B	
NB	2.890	A	R2-1	24	30			5.00							1	X								INSTALL 10'+ SOUTH OF POLE #6/4	X			
NB	2.920	A	M4-14	24	12			2.00							1	X								BLACK ON WHITE	X			
		A	R8-3	24	24			4.00																INSTALL AT MIDPOINT OF SMALL ISLAND IN FRONT OF AUTOMOTIVE	X			
NB	2.940	A	R8-3	24	24			4.00							1	X								INSTALL BETWEEN IRVING SIGN AND NORTH END OF ISLAND	X			
NB	2.953	A	M3-4	24	12		ROUTE MARKER ASSEMBLY																					
		A	M1-5A	30	24																							
		A	M5-1	21	15																							
		A	M3-1	24	12																							
SIGN SUMMARY SHEET							SHEET TOTALS		22.19	0.00	0	0	0	9	0	0	4	60	0	0	0	0	0	PROJECT NAME: NORWICH - FAIRLEE PROJECT NUMBER: STPG SIGN (34)	FILE NAME: 10C334 PROJECT MANAGER: A.GAMBLE DESIGNED BY: D.CROSSLEY THETFORD U.S. 5 NORTHBOUND 3	PLOT DATE: 5/2/2011 DRAWN BY: D.CROSSLEY CHECKED BY: QAU SHEET 21 OF 65		
VERMONT AGENCY OF TRANSPORTATION							TOWN DIRECTIONAL TOTALS		243.9	0.0	25.0	2.0	2.0	65	0.0	0.0	28	420.0	4	364.8								



DIRECTION	MILEPOINT	LOCATION CODE (SHEET 2)	SIGN CODE	WIDTH (IN)	HEIGHT (IN)	SHEETING REMARKS	SIGN LEGEND	NEW SIGNS		EXISTING SIGNS				EXIST POST		NUMBER OF NEW SQUARE STEEL POSTS	SQUARE STEEL (IN)			TUBULAR STEEL Ø (IN)				SIGN FRAME REQUIRED	REMARKS	SIGN DETAIL LOCATION		
								"A"	"B"	RETAIN	SALVAGE FROM	SALVAGE TO	REMOVE	RETAIN	REMOVE		1.75	2.00	2.50	3.00	3.50	4.00	5.00			SHSM	PROJECT SHEET #	STANDARD SHEET #
																	(LB / FT)			(LB / FT)								
																	1.88	2.42	3.35	FOUNDATION	7.60	9.00	10.80					
THETFORD US 5 NB							FY-FLUORESCENT YELLOW FYG-FLUORESCENT YELLOW GREEN														"SHSM"-STANDARD HIGHWAY SIGNS AND MARKINGS							
	A	M1-4		24	24																							
	A	M6-3		21	15																							
	A	M3-2		24	12																							
	A	M1-5A		30	24																							
	A	M6-1		21	15																							
	A	VD1-1A		72	12																							
	A	VD1-1A		72	12			6.00								2	182.4				3B				4			
	A	VD1-1A		72	12			6.00																	4			
	A	VD1-1		72	12			6.00																	4			
	A	M3-4		24	12			2.00																				
	A	M1-5A		30	24			5.00																		E-136B		
	A	M5-1		21	15			2.19																				
	A	M3-1		24	12			2.00																				
	A	M1-4		24	24			4.00																				
	A	M6-3		21	15			2.19																				
	A	M3-2		24	12			2.00																				
SIGN SUMMARY SHEET							SHEET TOTALS	37.38	0.00	0	0	0	5	0	0	0	0	2	182.4	0	0	0	PROJECT NAME: NORWICH - FAIRLEE PROJECT NUMBER: STPG SIGN (34)					
VERMONT AGENCY OF TRANSPORTATION							TOWN DIRECTIONAL TOTALS	243.9	0.0	25.0	2.0	2.0	65	0.0	0.0	28	420.0	4	364.8	FILE NAME: 10C334 PROJECT MANAGER: A.GAMBLE DESIGNED BY: D.CROSSLEY THETFORD U.S. 5 NORTHBOUND 4			PLOT DATE: 5/2/2011 DRAWN BY: D.CROSSLEY CHECKED BY: QAU SHEET 22 OF 65					

DIRECTION	MILEPOINT	LOCATION CODE (SHEET 2)	SIGN CODE	WIDTH (IN)	HEIGHT (IN)	SHEETING REMARKS	SIGN LEGEND	NEW SIGNS		EXISTING SIGNS				EXIST POST		NUMBER OF NEW SQUARE STEEL POSTS	SQUARE STEEL (IN)			TUBULAR STEEL Ø (IN)				SIGN FRAME REQUIRED	REMARKS	SIGN DETAIL LOCATION											
								"A"	"B"	RETAIN	SALVAGE FROM	SALVAGE TO	REMOVE	RETAIN	REMOVE		1.75	2.00	2.50	FOUNDATION	3.00	3.50	4.00			5.00	SHSM	PROJECT SHEET #	STANDARD SHEET #								
																	(LB / FT)				(LB / FT)																
THETFORD US 5 NB							FY-FLUORESCENT YELLOW FYG-FLUORESCENT YELLOW GREEN																"SHSM"-STANDARD HIGHWAY SIGNS AND MARKINGS														
		A	M1-5A	30	24			5.00																				E-136B									
		A	M6-1	21	15			2.19																				GREEN ON WHITE									
NB	2.955	A	VR-644	24	12		BEGIN																														
		A	R8-3A	24	24		NO PARKING																														
NB	2.970	A	R8-3	24	24			4.00							1		X											INSTALL 80' +/- NORTH OF REMOVED BEGIN NO PARKING									
NB	2.998	A	R8-3A	24	24		NO PARKING			1							X																				
NB	3.026	A	D1-1A	72	10		D-BOARD AND ROUTE MARKER ASSEMBLY																														
		A	D1-1A	72	10																																
		A	D1-1A	72	10																																
		A	D1-1A	72	10																																
		A	M3-4	24	12																																
		A	M1-5A	30	24																																
		A	M6-1	21	15																																
		A	M4-5	24	12																																
		A	M1-1	24	24																																
SIGN SUMMARY SHEET							SHEET TOTALS		11.19	0.00	1	0	0	11	0	0	1	15	0	0	0	0	0	PROJECT NAME: NORWICH - FAIRLEE PROJECT NUMBER: STPG SIGN (34)													
VERMONT AGENCY OF TRANSPORTATION							SF	SF	EA	EA	EA	EA	EA	EA	EA	EA	EA	EA	EA	EA	EA	EA	EA	EA	EA	EA	EA	EA	EA	EA	FILE NAME: 10C334 PROJECT MANAGER: A.GAMBLE DESIGNED BY: D.CROSSLEY THETFORD U.S. 5 NORTHBOUND 5						
TOWN DIRECTIONAL TOTALS							243.9	0.0	25.0	2.0	2.0	65	0.0	0.0	28	420.0	4		364.8													PLOT DATE: 5/2/2011 DRAWN BY: D.CROSSLEY CHECKED BY: QAU SHEET 23 OF 65					

DIRECTION	MILEPOINT	LOCATION CODE (SHEET 2)	SIGN CODE	WIDTH (IN)	HEIGHT (IN)	SHEETING REMARKS	SIGN LEGEND	NEW SIGNS		EXISTING SIGNS				EXIST POST		NUMBER OF NEW SQUARE STEEL POSTS	SQUARE STEEL (IN)			TUBULAR STEEL Ø (IN)				SIGN FRAME REQUIRED	REMARKS	SIGN DETAIL LOCATION												
								"A"	"B"	RETAIN	SALVAGE FROM	SALVAGE TO	REMOVE	RETAIN	REMOVE		1.75	2.00	2.50	FOUNDATION	3.00	3.50	4.00			5.00	SHSM	PROJECT SHEET #	STANDARD SHEET #									
																	(LB / FT)				(LB / FT)																	
THETFORD US 5 NB							FY-FLUORESCENT YELLOW FYG-FLUORESCENT YELLOW GREEN															"SHSM"-STANDARD HIGHWAY SIGNS AND MARKINGS																
			A	M6-1	21	15							1																									
			A	M3-1	24	12							1																									
			A	M1-4	24	24							1																									
			A	M6-3	21	15							1																									
			A	VD1-1A	72	12		6.00								2		182				3A														4		
			A	VD1-1A	72	12		6.00																													4	
			A	VD1-1A	72	12		6.00																													4	
			A	M3-4	24	12		2.00																														
			A	M1-5A	30	24		5.00																														E-136B
			A	M6-1	21	15		2.19																														
			A	M4-5	24	12		2.00																														
			A	M1-1	24	24		4.00																														
			A	M6-1	21	15		2.19																														
			A	M3-1	24	12		2.00																														
			A	M1-4	24	24		4.00																														
SIGN SUMMARY SHEET								SHEET TOTALS			41.38	0.00	0	0	0	4	0	0	0	0	0	2	0	182	0	0	PROJECT NAME: NORWICH - FAIRLEE PROJECT NUMBER: STPG SIGN (34)											
VERMONT AGENCY OF TRANSPORTATION								SF	SF	EA	EA	EA	EA	EA	EA	EA	EA	EA	FT	EA	LB	LB	LB	LB	FILE NAME: 10C334 PROJECT MANAGER: A.GAMBLE DESIGNED BY: D.CROSSLEY THETFORD U.S. 5 NORTHBOUND 6													
TOWN DIRECTIONAL TOTALS								243.9	0.0	25.0	2.0	2.0	65	0.0	0.0	28	420.0	4		364.8					PLOT DATE: 5/2/2011 DRAWN BY: D.CROSSLEY CHECKED BY: QAU SHEET 24 OF 65													




DIRECTION	MILEPOINT	LOCATION CODE (SHEET 2)	SIGN CODE	WIDTH (IN)	HEIGHT (IN)	SHEETING REMARKS	SIGN LEGEND	NEW SIGNS		EXISTING SIGNS				EXIST POST		NUMBER OF NEW SQUARE STEEL POSTS	SQUARE STEEL (IN)			TUBULAR STEEL Ø (IN)				SIGN FRAME REQUIRED	REMARKS	SIGN DETAIL LOCATION			
								"A"	"B"	RETAIN	SALVAGE FROM	SALVAGE TO	REMOVE	RETAIN	REMOVE		1.75	2.00	2.50	3.00	3.50	4.00	5.00			SHSM	PROJECT SHEET #	STANDARD SHEET #	
																	(LB / FT)			(LB / FT)									
THETFORD US 5 NB							FY-FLUORESCENT YELLOW FYG-FLUORESCENT YELLOW GREEN															"SHSM"-STANDARD HIGHWAY SIGNS AND MARKINGS							
		A	M6-3	21	15			2.19															BLACK ON WHITE	X					
NB	3.050	A	R8-3A	24	24		NO PARKING						1																
		A	M4-6	24	12		END						1																
		A	R8-3	24	24			4.00						1											X				
NB	3.051	C	VR-020	24	30		NO PARKING ON TRAVELED LANES						1																
NB	3.060	A	R2-1	24	30								1																
		A	R2-1	24	30			5.00						1											X				
NB	3.070	C	VR-020	24	30		NO PARKING ON TRAVELED LANES						1																
NB	3.100	A	R8-3	24	24			4.00						1											X		INSTALL 75' +/- NORTH OF BANK EXIT		
NB	3.120	A	VR-048	24	30		STATE LAW STOP FOR SCHOOL BUS						1																
		A	M3-1	24	12			2.00						1											X		BLACK ON WHITE		
		A	M1-4	24	24			4.00																	X				
		A	VM-120	18	24		CONNECTICUT RIVER BYWAY						1														SALVAGE FROM 3.170 INSTALL BELOW ROUTE MARKER		
		A	D6-4A	18	9		AMERICA'S BYWAYS						1														SALVAGE FROM 3.170 INSTALL ON BOTTOM		
NB	3.140	A	M4-6	24	12			2.00						1											X		BLACK ON WHITE		
SIGN SUMMARY SHEET							SHEET TOTALS		23.19	0.00	0	0	2	6	0	0	5	75	0	0	0	0	0	PROJECT NAME: NORWICH - FAIRLEE PROJECT NUMBER: STPG SIGN (34)					
							SF	SF	EA	EA	EA	EA	EA	EA	EA	EA	EA	FT	EA	LB	LB	LB	LB	FILE NAME: 10C334 PLOT DATE: 5/2/2011 PROJECT MANAGER: A.GAMBLE DRAWN BY: D.CROSSLEY DESIGNED BY: D.CROSSLEY CHECKED BY: QAU THETFORD U.S. 5 NORTHBOUND 7 SHEET 25 OF 65					
VERMONT AGENCY OF TRANSPORTATION							TOWN DIRECTIONAL TOTALS		243.9	0.0	25.0	2.0	2.0	65	0.0	0.0	28	420.0	4				364.8						

DIRECTION	MILEPOINT	LOCATION CODE (SHEET 2)	SIGN CODE	WIDTH (IN)	HEIGHT (IN)	SHEETING REMARKS	SIGN LEGEND	NEW SIGNS		EXISTING SIGNS				EXIST POST		NUMBER OF NEW SQUARE STEEL POSTS	SQUARE STEEL (IN)			TUBULAR STEEL Ø (IN)				SIGN FRAME REQUIRED	REMARKS	SIGN DETAIL LOCATION								
								"A"	"B"	RETAIN	SALVAGE FROM	SALVAGE TO	REMOVE	RETAIN	REMOVE		1.75	2.00	2.50	FOUNDATION	3.00	3.50	4.00			5.00	SHSM	PROJECT SHEET #	STANDARD SHEET #					
																	(LB / FT)				(LB / FT)													
THETFORD US 5 NB							FY-FLUORESCENT YELLOW FYG-FLUORESCENT YELLOW GREEN																"SHSM"-STANDARD HIGHWAY SIGNS AND MARKINGS											
			R8-3	24	24			4.00																INSTALL 100'+/- NORTH OF NEW US 5 SIGN	X									
NB	3.170	A	M3-1	24	12																													
		A	M1-4	24	24		US 5																											
		A	VM-120	18	24		CONNECTICUT RIVER BYWAY				1																							
		A	D6-4A	18	9		AMERICA'S BYWAYS				1																							
		A	VD2-1	72	12			6.00							2		X										4							
		A	VD2-1	72	12			6.00																				4						
NB	3.196	A	VW-054R	30	30		HIDDEN DRIVE RIGHT																											
NB	3.210	A	R2-1	24	30																													
		A	R2-1	24	30			5.00							1		X								X									
NB	3.220	A	VR-072	24	24		NO DRINK AND DRIVE																											
		A	VR-655	24	12		STRICTLY ENFORCED																											
NB	3.272	A	VR-023B	24	30			\$500 FINE FOR THROWING TRASH																										
		A	VW-054R	30	30			6.25							1		X										E-154							
NB	3.308	A	VD2-1	72	10		NORTH THETFORD 2																											
SIGN SUMMARY SHEET							SHEET TOTALS		27.25	0.00	0	2	0	10	0	0	4	60	0	0	0	0	0	PROJECT NAME: NORWICH - FAIRLEE										
							SF	SF	EA	EA	EA	EA	EA	EA	EA	EA	EA	FT	EA	LB	LB	LB	LB	PROJECT NUMBER: STPG SIGN (34)										
VERMONT AGENCY OF TRANSPORTATION							TOWN DIRECTIONAL TOTALS		243.9	0.0	25.0	2.0	2.0	65	0.0	0.0	28	420.0	4				364.8	FILE NAME: 10C334										
																												PLOT DATE: 5/2/2011						
																													DRAWN BY: D.CROSSLEY					
																													DESIGNED BY: D.CROSSLEY					
																													THETFORD U.S. 5 NORTHBOUND 8					
																													CHECKED BY: QAU					
																													SHEET 26 OF 65					







DIRECTION	MILEPOINT	LOCATION CODE (SHEET 2)	SIGN CODE	WIDTH (IN)	HEIGHT (IN)	SHEETING REMARKS	SIGN LEGEND	NEW SIGNS		EXISTING SIGNS				EXIST POST		NUMBER OF NEW SQUARE STEEL POSTS	SQUARE STEEL (IN)			TUBULAR STEEL Ø (IN)				SIGN FRAME REQUIRED	REMARKS	SIGN DETAIL LOCATION					
								"A"	"B"	RETAIN	SALVAGE FROM	SALVAGE TO	REMOVE	RETAIN	REMOVE		1.75	2.00	2.50	3.00	3.50	4.00	5.00			SHSM	PROJECT SHEET #	STANDARD SHEET #			
																	(LB / FT)			(LB / FT)											
THETFORD US 5 NB							FY-FLUORESCENT YELLOW FYG-FLUORESCENT YELLOW GREEN																"SHSM"-STANDARD HIGHWAY SIGNS AND MARKINGS								
		A	VD2-1	72	10		FAIRLEE 8						1																		
NB	3.340	A	R2-1	48	60								1	X																	
		A	W16-18P	24	12	FY		2.00							1	X												5			
		A	R2-1	24	30			5.00																	X						
		A	R2-5P	24	18			3.00																	X						
NB	3.730	A	M3-1	24	12		NORTH						1	X																	
		A	M1-4	24	24		US 5						1																		
NB	4.622	A	W3-5	36	36		SPEED REDUCTION 40			1				X																	
NB	4.729	A	VW-054R	30	30		HIDDEN DRIVE RIGHT			1				X																	
NB	4.763	A	R2-1	24	30								1	X																	
		A	R2-1	30	36			7.50							1	X										X					
NB	4.875	A	W1-2R	30	30		RIGHT CURVE			1				X																	
NB	5.032	A	VD-018	30	18		NORTH THETFORD ELY 3			1				X																	
NB	5.119	A	R2-1	30	36		SPEED LIMIT 35			1				X																	
NB	5.227	A	W1-1L	36	36		LEFT TURN			1				X																	
SIGN SUMMARY SHEET							SHEET TOTALS		17.50	0.00	6	0	0	5	0	0	2	30	0	0	0	0	0	PROJECT NAME: NORWICH - FAIRLEE							
							SF	SF	EA	EA	EA	EA	EA	EA	EA	EA	EA	FT	EA	LB	LB	LB	LB	PROJECT NUMBER: STPG SIGN (34)							
VERMONT AGENCY OF TRANSPORTATION							TOWN DIRECTIONAL TOTALS		243.9	0.0	25.0	2.0	2.0	65	0.0	0.0	28	420.0	4		364.8			FILE NAME: 10C334							
																								PLOT DATE: 5/2/2011							
																								DRAWN BY: D.CROSSLEY							
																								CHECKED BY: QAU							
																								SHEET 27 OF 65							
																								THETFORD U.S. 5 NORTHBOUND 9							






DIRECTION	MILEPOINT	LOCATION CODE (SHEET 2)	SIGN CODE	WIDTH (IN)	HEIGHT (IN)	SHEETING REMARKS	SIGN LEGEND	NEW SIGNS		EXISTING SIGNS				EXIST POST		NUMBER OF NEW SQUARE STEEL POSTS	SQUARE STEEL (IN)			TUBULAR STEEL Ø (IN)				SIGN FRAME REQUIRED	REMARKS	SIGN DETAIL LOCATION				
								"A"	"B"	RETAIN	SALVAGE FROM	SALVAGE TO	REMOVE	RETAIN	REMOVE		1.75	2.00	2.50	FOUNDATION						SHSM	PROJECT SHEET #	STANDARD SHEET #		
																	(LB / FT)			3.00	3.50	4.00	5.00						(LB / FT)	
THETFORD US 5 NB							FY-FLUORESCENT YELLOW FYG-FLUORESCENT YELLOW GREEN																"SHSM"-STANDARD HIGHWAY SIGNS AND MARKINGS							
		A	W13-1	18	18		20 MPH PLAQUE			1																				
NB	5.316	A	W1-6	48	24		<=== LEFT LARGE ARROW			1																				
NB	5.316	C	W1-6	48	24		RIGHT ==> LARGE ARROW			1																				
NB	5.323	C	VR-017	24	30		LLL 24,000 LBS			1																	BRIDGE ROAD TH-19			
NB	5.328	D	R1-1	30	30		STOP			1																	BRIDGE ROAD TH-19			
NB	5.329	A	W1-6	48	24		<=== LEFT LARGE ARROW			1																				
NB	5.331	B	W1-6	48	24		RIGHT ==> LARGE ARROW			1																				
NB	5.337	D	R1-1	30	30		STOP			1																				
NB	5.359	A	M3-1	24	12		NORTH																							
		A	M1-4	24	24		US 5																							
NB	5.432	A	R2-1	24	30		SPEED LIMIT 35			1																				
NB	5.619	A	R2-1	24	30		SPEED LIMIT 40			1																				
NB	5.804	A	R2-1	24	30		SPEED LIMIT 50			1																				
NB	6.180	A	W1-2R	30	30		RIGHT CURVE			1																				
NB	7.200	A	VD-062B	72	16		BUSINESS SIGN			1																				
SIGN SUMMARY SHEET							SHEET TOTALS			0.00	0.00	13	0	0	2	0	0	0	0	0	0	0	0	0	PROJECT NAME: NORWICH - FAIRLEE					
							SF	SF	EA	EA	EA	EA	EA	EA	EA	EA	EA	EA	EA	EA	EA	EA	EA	EA	EA	EA	EA	PROJECT NUMBER: STPG SIGN (34)		
VERMONT AGENCY OF TRANSPORTATION							TOWN DIRECTIONAL TOTALS			243.9	0.0	25.0	2.0	2.0	65	0.0	0.0	28	420.0	4							FILE NAME: 10C334			
																												PLOT DATE: 5/2/2011		
																												DRAWN BY: D.CROSSLEY		
																												DESIGNED BY: D.CROSSLEY		
																												CHECKED BY: QAU		
																												THETFORD U.S. 5 NORTHBOUND 10		
																												SHEET 28 OF 65		





THIS PAGE INTENTIONALLY LEFT BLANK

DIRECTION	MILEPOINT	LOCATION CODE (SHEET 2)	SIGN CODE	WIDTH (IN)	HEIGHT (IN)	SHEETING REMARKS	SIGN LEGEND	NEW SIGNS		EXISTING SIGNS				EXIST POST		NUMBER OF NEW SQUARE STEEL POSTS	SQUARE STEEL (IN)			TUBULAR STEEL Ø (IN)				SIGN FRAME REQUIRED	REMARKS	SIGN DETAIL LOCATION					
								"A"	"B"	RETAIN	SALVAGE FROM	SALVAGE TO	REMOVE	RETAIN	REMOVE		1.75	2.00	2.50	FOUNDATION	3.00	3.50	4.00			5.00	SHSM	PROJECT SHEET #	STANDARD SHEET #		
																	(LB / FT)				(LB / FT)										
THETFORD US 5 SB							FY-FLUORESCENT YELLOW FYG-FLUORESCENT YELLOW GREEN																"SHSM"-STANDARD HIGHWAY SIGNS AND MARKINGS								
SB	7.633	F	R2-1	24	30		SPEED LIMIT 50			1				X											THINNING AND TRIMMING						
SB	6.400	F	W1-2L	30	30		LEFT CURVE			1				X																	
SB	6.300	F	W2-2MR	30	30		SIDE ROAD RIGHT			1				X																	
		F	W16-8A	18	8		CLAY RD			1																					
SB	6.210	G	VR-017	24	30								1		X										CLAY RD TH-16						
		G	VR-017	24	30			5.00								1	X								THINNING AND TRIMMING			E-141			
SB	6.210	H	R1-1	30	30								1		X										CLAY RD TH-16						
		H	R1-1	30	30			6.25		1	1	1				1	X								WITH MILEMARKER	X					
SB	6.017	F	VW-054R	30	30		HIDDEN DRIVE RIGHT				1	1	1	X	X	1									POST WAS DAMAGED. IT WAS REPLACED.						
SB	5.964	F	W3-5	36	36		SPEED REDUCTION SL 40			1				X																	
SB	5.804	F	R2-1	24	30								1		X																
		F	R2-1	30	36			7.50																		X					
SB	5.706	F	VD-018	30	18		NORTH THETFORD E. THETFORD 2			1				X																	
SB	5.606	F	R2-1	30	36		SPEED LIMIT 35			1				X											THINNING AND TRIMMING						
SB	5.390	F	W1-1R	36	36		RIGHT TURN			1				X																	
SIGN SUMMARY SHEET							SHEET TOTALS	18.75	0.00	8	2	2	5	0	0	2	30	0	0.0	0.0	0.0	0.0				PROJECT NAME: NORWICH - FAIRLEE					
							SF SF			EA	EA	EA	EA	EA	EA	EA	FT	EA	LB	LB	LB	LB				PROJECT NUMBER: STPG SIGN (34)					
VERMONT AGENCY OF TRANSPORTATION							TOWN DIRECTIONAL TOTALS	245.6	0.0	26	3	3	61	0	0	29	435.0	4			364.8				FILE NAME: 10C334	PLOT DATE: 5/2/2011					
																										PROJECT MANAGER: A.GAMBLE	DRAWN BY: D.CROSSLEY				
																											DESIGNED BY: D.CROSSLEY	CHECKED: QAU			
																												THETFORD US 5 SOUTHBOUND 1	SHEET 30 OF 65		









DIRECTION	MILEPOINT	LOCATION CODE (SHEET 2)	SIGN CODE	WIDTH (IN)	HEIGHT (IN)	SHEETING REMARKS	SIGN LEGEND	NEW SIGNS		EXISTING SIGNS				EXIST POST		NUMBER OF NEW SQUARE STEEL POSTS	SQUARE STEEL (IN)			TUBULAR STEEL Ø (IN)				SIGN FRAME REQUIRED	REMARKS	SIGN DETAIL LOCATION									
								"A"	"B"	RETAIN	SALVAGE FROM	SALVAGE TO	REMOVE	RETAIN	REMOVE		1.75	2.00	2.50	FOUNDATION						SHSM	PROJECT SHEET #	STANDARD SHEET #							
																	(LB / FT)			(LB / FT)															
THETFORD US 5 SB							FY-FLUORESCENT YELLOW FYG-FLUORESCENT YELLOW GREEN																"SHSM"-STANDARD HIGHWAY SIGNS AND MARKINGS												
		F	W13-1	18	18		20 MPH PLAQUE			1					X																				
SB	5.265	F	M3-3	24	12		SOUTH																												
		F	M1-4	24	24		US 5																												
SB	5.225	G	VR-017	24	30		LLL 24,000 LBS			1					X													CIDER MILL RD TH-16							
SB	5.215	H	R1-1	30	30		STOP			1					X													CIDER MILL RD TH-16 - ISLAND							
SB	5.205	H	R1-1	30	30		STOP			1					X													CIDER MILL RD TH-16							
SB	5.184	F	R2-1	24	30		SPEED LIMIT 40			1					X																				
SB	5.032	F	W1-10L	30	30		LEFT CURVE			1					X																				
SB	5.032	F	W16-8A	18	8		LATHAM RD			1					X																				
SB	4.963	F	W1-6	48	24		LEFT <=== LARGE ARROW			1					X																				
SB	4.962	E	W1-6	48	24		RIGHT ===> LARGE ARROW			1					X																				
SB	4.901	G	VR-017	24	30		LLL 24,000 LBS			1					X													LATHAM RD TH-5							
SB	4.901	H	R1-1	30	30		STOP			1					X													LATHAM RD TH-5							
SB	4.763	F	R2-1	24	30		SPEED LIMIT 50			1					X																				
SB	3.750	F	D9-1	24	24		PHONE																												
SIGN SUMMARY SHEET							SHEET TOTALS				0.00	0.00	12	0	0	3	0	0	0	0	0	0.0	0.0	0.0	0.0	0.0	PROJECT NAME: NORWICH - FAIRLEE PROJECT NUMBER: STPG SIGN (34)								
VERMONT AGENCY OF TRANSPORTATION							TOWN DIRECTIONAL TOTALS				245.6	0.0	26	3	3	61	0	0	29	435.0	4		364.8							FILE NAME: 10C334 PROJECT MANAGER: A.GAMBLE DESIGNED BY: D.CROSSLEY THETFORD US 5 SOUTHBOUND 2 PLOT DATE: 5/2/2011 DRAWN BY: D.CROSSLEY CHECKED: QAU SHEET 31 OF 65					







DIRECTION	MILEPOINT	LOCATION CODE (SHEET 2)	SIGN CODE	WIDTH (IN)	HEIGHT (IN)	SHEETING REMARKS	SIGN LEGEND	NEW SIGNS		EXISTING SIGNS				EXIST POST		NUMBER OF NEW SQUARE STEEL POSTS	SQUARE STEEL (IN)			TUBULAR STEEL Ø (IN)				SIGN FRAME REQUIRED	REMARKS	SIGN DETAIL LOCATION				
								"A"	"B"	RETAIN	SALVAGE FROM	SALVAGE TO	REMOVE	RETAIN	REMOVE		1.75	2.00	2.50	FOUNDATION						SHSM	PROJECT SHEET #	STANDARD SHEET #		
																	(LB / FT)			3.00	3.50	4.00	5.00						(LB / FT)	
THETFORD US 5 SB							FY-FLUORESCENT YELLOW FYG-FLUORESCENT YELLOW GREEN																"SHSM"-STANDARD HIGHWAY SIGNS AND MARKINGS							
		F	W16-9P	24	8		AHEAD																							
SB	3.670	G	VR-017	24	30																									
			VR-017	24	30			5.00																				E-141		
SB	3.670	H	R1-1	30	30		STOP			1																				
SB	3.520	F	R2-5A	24	30																									
		F	W3-5	36	36			9.00																				X		
SB	3.460	F	VD-018	30	18																									
		F	VD-018	30	18			3.75																				5		
SB	3.420	F	VD-062AS	72	16		BUSINESS SIGN			1																				
SB	3.400	F	W7-1B	30	30																									
		F	R2-1	30	36			7.50																				X		
SB	3.370	F	R2-1	24	30																									
		F	W7-1A	30	30			6.25																				X		
SB	3.280	F	R2-5A	24	30																									
		F	W3-5	36	36			9.00																				X		
SIGN SUMMARY SHEET							SHEET TOTALS	40.50	0.00	2	0	0	7	0	0	8	120	0	0.0	0.0	0.0	0.0								
								SF	SF	EA	EA	EA	EA	EA	EA	EA	FT	EA	LB	LB	LB	LB								
VERMONT AGENCY OF TRANSPORTATION							TOWN DIRECTIONAL TOTALS	245.6	0.0	26	3	3	61	0	0	29	435.0	4					364.8							
															PROJECT NAME: NORWICH - FAIRLEE PROJECT NUMBER: STPG SIGN (34)															
															FILE NAME: 10C334 PROJECT MANAGER: A.GAMBLE DESIGNED BY: D.CROSSLEY THETFORD US 5 SOUTHBOUND 3						PLOT DATE: 5/2/2011 DRAWN BY: D.CROSSLEY CHECKED: QAU SHEET 32 OF 65									





DIRECTION	MILEPOINT	LOCATION CODE (SHEET 2)	SIGN CODE	WIDTH (IN)	HEIGHT (IN)	SHEETING REMARKS	SIGN LEGEND	NEW SIGNS		EXISTING SIGNS				EXIST POST		NUMBER OF NEW SQUARE STEEL POSTS	SQUARE STEEL (IN)			TUBULAR STEEL Ø (IN)				SIGN FRAME REQUIRED	REMARKS	SIGN DETAIL LOCATION			
								"A"	"B"	RETAIN	SALVAGE FROM	SALVAGE TO	REMOVE	RETAIN	REMOVE		1.75	2.00	2.50	FOUNDATION	3.00	3.50	4.00			5.00	SHSM	PROJECT SHEET #	STANDARD SHEET #
																	(LB / FT)				(LB / FT)								
THETFORD US 5 SB							FY-FLUORESCENT YELLOW FYG-FLUORESCENT YELLOW GREEN																"SHSM"-STANDARD HIGHWAY SIGNS AND MARKINGS						
SB	3.210	F	R2-1	24	30																								
		F	R2-1	30	36			7.50																			X		
SB	3.175	F	M2-1	21	15																								
		F	M1-5A	30	24																								
		F	M2-1	21	15			2.19																			X		
		F	M1-5	30	24			5.00																			E-136B		
SB	3.140	F	R2-1	24	30		SPEED LIMIT 30																						
		F	M4-14	24	12			2.00																			X		
		F	R8-3	24	24			4.00																			X		
SB	3.115	F	R2-1	24	30			5.00																			X		
SB	3.088	F	D1-1	72	10		D-BOARD ASSEMBLY																						
		F	D1-1A	72	10																								
		F	D1-1 A	72	10																								
		F	D1-1A	72	10																								
		F	D1-1A	72	10																								
SIGN SUMMARY SHEET							SHEET TOTALS		25.69	0.00	0	0	0	9	0	0	4	60	0	0.0	0.0	0.0	0.0	PROJECT NAME: NORWICH - FAIRLEE					
							SF	SF	EA	EA	EA	EA	EA	EA	EA	EA	EA	FT	EA	LB	LB	LB	LB	PROJECT NUMBER: STPG SIGN (34)					
VERMONT AGENCY OF TRANSPORTATION							TOWN DIRECTIONAL TOTALS		245.6	0.0	26	3	3	61	0	0	29	435.0	4					FILE NAME: 10C334					
																								PLOT DATE: 5/2/2011					
																								DRAWN BY: D.CROSSLEY					
																								CHECKED: QAU					
																								SHEET 33 OF 65					
																								DESIGNED BY: D.CROSSLEY					
																								THETFORD US 5 SOUTHBOUND 4					




DIRECTION	MILEPOINT	LOCATION CODE (SHEET 2)	SIGN CODE	WIDTH (IN)	HEIGHT (IN)	SHEETING REMARKS	SIGN LEGEND	NEW SIGNS		EXISTING SIGNS				EXIST POST		NUMBER OF NEW SQUARE STEEL POSTS	SQUARE STEEL (IN)			TUBULAR STEEL Ø (IN)				SIGN FRAME REQUIRED	REMARKS	SIGN DETAIL LOCATION					
								"A"	"B"	RETAIN	SALVAGE FROM	SALVAGE TO	REMOVE	RETAIN	REMOVE		1.75	2.00	2.50	FOUNDATION	3.00	3.50	4.00			5.00	SHSM	PROJECT SHEET #	STANDARD SHEET #		
																	(LB / FT)				(LB / FT)										
THETFORD US 5 SB							FY-FLUORESCENT YELLOW FYG-FLUORESCENT YELLOW GREEN																"SHSM"-STANDARD HIGHWAY SIGNS AND MARKINGS								
		F	VD1-1A	72	12			6.00							2		X										4				
		F	VD1-1A	72	12			6.00																				4			
		F	VD1-1A	72	12			6.00																				4			
SB	3.080	G	R8-3	24	24			4.00							1		X										X		INSTALL 20' +/- SOUTH OF CATCH BASIN AT N.E. CORNER OF "WING'S MARKET"		
SB	3.060	F	M3-3	24	12		ROUTE MARKER ASSEMBLY																								
		F	M1-4	24	24																										
		F	M3-2	24	12																										
		F	M1-5A	30	24																										
		F	M6-3	21	15																										
		F	M3-4	24	12																										
		F	M1-5A	30	24																										
		F	M6-1	21	15																										
		F	M4-5	24	12																										
		F	M1-1	24	24																										
		F	M6-1	21	15																										
SIGN SUMMARY SHEET							SHEET TOTALS	22.00	0.00	0	0	0	11	0	0	3		45	0	0.0	0.0	0.0	0.0		PROJECT NAME: NORWICH - FAIRLEE						
								SF	SF	EA	EA	EA	EA	EA	EA	EA		FT	EA	LB	LB	LB	LB		PROJECT NUMBER: STPG SIGN (34)						
							TOWN DIRECTIONAL TOTALS	245.6	0.0	26	3	3	61	0	0	29		435.0	4					364.8		FILE NAME: 10C334					
VERMONT AGENCY OF TRANSPORTATION																										PLOT DATE: 5/2/2011					
																										DRAWN BY: D.CROSSLEY					
																										CHECKED: QAU					
																										SHEET 34 OF 65					
																										DESIGNED BY: D.CROSSLEY					
																										THETFORD US 5 SOUTHBOUND 5					

DIRECTION	MILEPOINT	LOCATION CODE (SHEET 2)	SIGN CODE	WIDTH (IN)	HEIGHT (IN)	SHEETING REMARKS	SIGN LEGEND	NEW SIGNS		EXISTING SIGNS				EXIST POST		NUMBER OF NEW SQUARE STEEL POSTS	SQUARE STEEL (IN)			TUBULAR STEEL Ø (IN)				SIGN FRAME REQUIRED	REMARKS	SIGN DETAIL LOCATION					
								"A"	"B"	RETAIN	SALVAGE FROM	SALVAGE TO	REMOVE	RETAIN	REMOVE		1.75	2.00	2.50	FOUNDATION	3.00	3.50	4.00			5.00	SHSM	PROJECT SHEET #	STANDARD SHEET #		
																	(LB / FT)				(LB / FT)										
THETFORD US 5 SB							FY-FLUORESCENT YELLOW FYG-FLUORESCENT YELLOW GREEN																"SHSM"-STANDARD HIGHWAY SIGNS AND MARKINGS								
			F M3-3	24	12			2.00											2	182.4					2 - 2A	BLACK ON WHITE	X				
			F M1-4	24	24			4.00																		X					
			F M6-3	21	15			2.19																	BLACK ON WHITE	X					
			F M3-2	24	12			2.00																	GREEN ON WHITE BLACK ON WHITE	X					
			F M1-5A M1-6	30	24	SEE STANDARD E-136B		5.00																				E-136C			
			F M5-1	21	15			2.19																	GREEN ON WHITE BLACK ON WHITE	X					
			F M3-4	24	12			2.00																	GREEN ON WHITE BLACK ON WHITE	X					
			F M1-5A M1-6	30	24			5.00																	GREEN ON WHITE			E-136C			
			F M6-1	21	15			2.19																	GREEN ON WHITE BLACK ON WHITE	X					
			F M4-5	24	12			2.00																	WHITE ON BLUE	X					
			F M1-1	24	24		4.00																		X						
			F M6-1	21	15		2.19																	WHITE ON BLUE	X						
SB	3.055	F	R8-3A	24	24		NO PARKING																								
		F	VR-644	24	12		BEGIN																								
SB	3.013	F	D1-1M	72	10		D-BOARD AND ROUTE MARKER ASSEMBLY																								
SIGN SUMMARY SHEET							SHEET TOTALS		34.76	0.00	0	0	0	3	0	0	0	0	0	2	182.4	0.0	0.0	0.0	PROJECT NAME: NORWICH - FAIRLEE PROJECT NUMBER: STPG SIGN (34)						
							SF	SF	EA	EA	EA	EA	EA	EA	EA	EA	EA	EA	EA	EA	EA	EA	EA	EA	EA	FILE NAME: 10C334 PROJECT MANAGER: A.GAMBLE DESIGNED BY: D.CROSSLEY THETFORD US 5 SOUTHBOUND 6					
VERMONT AGENCY OF TRANSPORTATION							TOWN DIRECTIONAL TOTALS		245.6	0.0	26	3	3	61	0	0	29	435.0	4	364.8					PLOT DATE: 5/2/2011 DRAWN BY: D.CROSSLEY CHECKED: QAU SHEET 35 OF 65						


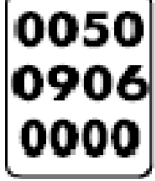






DIRECTION	MILEPOINT	LOCATION CODE (SHEET 2)	SIGN CODE	WIDTH (IN)	HEIGHT (IN)	SHEETING REMARKS	SIGN LEGEND	NEW SIGNS		EXISTING SIGNS				EXIST POST		NUMBER OF NEW SQUARE STEEL POSTS	SQUARE STEEL (IN)			TUBULAR STEEL Ø (IN)				SIGN FRAME REQUIRED	REMARKS	SIGN DETAIL LOCATION		
								"A"	"B"	RETAIN	SALVAGE FROM	SALVAGE TO	REMOVE	RETAIN	REMOVE		1.75	2.00	2.50	FOUNDATION						SHSM	PROJECT SHEET #	STANDARD SHEET #
																	(LB / FT)			3.00	3.50	4.00	5.00					
									1.88	2.42	3.35	7.60	9.00	10.80	14.60													
THETFORD US 5 SB							FY-FLUORESCENT YELLOW FYG-FLUORESCENT YELLOW GREEN																"SHSM"-STANDARD HIGHWAY SIGNS AND MARKINGS					
		F	M3-2	24	12																							
		F	M1-5A	30	24																							
		F	M6-1	21	15																							
		F	VD1-1A	72	12			6.00									2	182.4						THINNING AND TRIMMING		4		
		F	VD1-1A	72	12			6.00																		4		
		F	VD1-1	72	12			6.00																			4	
		F	VD1-1	72	12			6.00																			4	
		F	M3-2	24	12																							
		F	M3-2	24	12			2.00																	GREEN ON WHITE		X	
		F	M1-5A	30	24			5.00																				E-136B
		F	M6-1	21	15			2.19																	GREEN ON WHITE		X	
SB	2.987	F	R8-3	24	24		NO PARKING	4.00		+																X		
			M4-6	24	12		END																		OLD SIGN WAS REPLACED			
SB	2.950	F	W10-3L	36	36		SIDE ROAD WARNING WITH TRACKS			1																	X	
	2.945	F	VR-020	24	30		NO PARKING ON TRAVELED LANES																				X	
			R2-1	24	30			5.00							1		X										X	
			R8-3	24	24			4.00																			X	
SIGN SUMMARY SHEET							SHEET TOTALS	40.19 36.19	0.00	1 2-	0	0	6 5-	0	0	1	15	2	182.4	0.0	0.0	0.0	PROJECT NAME: NORWICH - FAIRLEE PROJECT NUMBER: STPG SIGN (34)					
								SF	SF	EA	EA	EA	EA	EA	EA	EA	FT	EA	LB	LB	LB	LB	FILE NAME: 10C334 PROJECT MANAGER A.GAMBLE DESIGNED BY: D.CROSSLEY					
VERMONT AGENCY OF TRANSPORTATION							TOWN DIRECTIONAL TOTALS	245.6	0.0	26	3	3	61	0	0	29	435.0	4	364.8				FILE NAME: 10C334 PROJECT MANAGER A.GAMBLE DESIGNED BY: D.CROSSLEY					
																						PROJECT MANAGER A.GAMBLE DRAWN BY: D.CROSSLEY CHECKED QAU						
																						THETFORD US 5 SOUTHBOUND 7						
																						SHEET 36 OF 65						

DIRECTION	MILEPOINT	LOCATION CODE (SHEET 2)	SIGN CODE	WIDTH (IN)	HEIGHT (IN)	SHEETING REMARKS	SIGN LEGEND	NEW SIGNS		EXISTING SIGNS				EXIST POST		NUMBER OF NEW SQUARE STEEL POSTS	SQUARE STEEL (IN)			TUBULAR STEEL Ø (IN)				SIGN FRAME REQUIRED	REMARKS	SIGN DETAIL LOCATION											
								"A"	"B"	RETAIN	SALVAGE FROM	SALVAGE TO	REMOVE	RETAIN	REMOVE		1.75	2.00	2.50	FOUNDATION						SHSM	PROJECT SHEET #	STANDARD SHEET #									
																	(LB / FT)			3.00	3.50	4.00	5.00						(LB / FT)								
THETFORD US 5 SB							FY-FLUORESCENT YELLOW FYG-FLUORESCENT YELLOW GREEN																"SHSM"-STANDARD HIGHWAY SIGNS AND MARKINGS														
SB	2.935	F	R2-1	24	30		SPEED LIMIT 30																														
		F	VR-020	24	30		NO PARKING ON TRAVELED LANES																														
		F	M4-6	24	12			2.00								1			X							BLACK ON WHITE									X		
		F	R8-3	24	24			4.00																													X
SB	2.900	F	M3-3	24	12																																
		F	M1-4	24	24																																
		F	M3-3	24	12			2.00								1			X							BLACK ON WHITE									X		
		F	M1-4	24	24			4.00																													X
		F	VM-120	18	24		CONNECTICUT RIVER BYWAY																			INSTALL BELOW ROUTE MARKER											
		F	D6-4A	18	9		AMERICA'S BYWAYS																			INSTALL BELOW CT. RIVER BYWAY											
SB	2.860	F	D2-1	72	10																																
		F	D2-1	72	10																																
		F	VD2-1	72	12			6.00								2			X																		4
		F	VD2-1	72	12			6.00																													4
SB	2.800	F	R2-1	24	30																																
SIGN SUMMARY SHEET							SHEET TOTALS	24.00	0.00	0	2	2	9	0	0	4	60	0	0.0	0.0	0.0	0.0	0.0	PROJECT NAME: NORWICH - FAIRLEE PROJECT NUMBER: STPG SIGN (34)													
VERMONT AGENCY OF TRANSPORTATION							TOWN DIRECTIONAL TOTALS	245.6	0.0	26	3	3	61	0	0	29	435.0	4					364.8	FILE NAME: 10C334 PROJECT MANAGER: A.GAMBLE DESIGNED BY: D.CROSSLEY THETFORD US 5 SOUTHBOUND 8 PLOT DATE: 5/2/2011 DRAWN BY: D.CROSSLEY CHECKED: QAU SHEET 37 OF 65													




DIRECTION	MILEPOINT	LOCATION CODE (SHEET 2)	SIGN CODE	WIDTH (IN)	HEIGHT (IN)	SHEETING REMARKS	SIGN LEGEND	NEW SIGNS		EXISTING SIGNS				EXIST POST		NUMBER OF NEW SQUARE STEEL POSTS	SQUARE STEEL (IN)			TUBULAR STEEL Ø (IN)				SIGN FRAME REQUIRED	REMARKS	SIGN DETAIL LOCATION			
								"A"	"B"	RETAIN	SALVAGE FROM	SALVAGE TO	REMOVE	RETAIN	REMOVE		1.75	2.00	2.50	3.00	3.50	4.00	5.00			SHSM	PROJECT SHEET #	STANDARD SHEET #	
																	(LB / FT)			(LB / FT)									
THETFORD US 5 SB							FY-FLUORESCENT YELLOW FYG-FLUORESCENT YELLOW GREEN																"SHSM"-STANDARD HIGHWAY SIGNS AND MARKINGS						
		F	R2-1	24	30			5.00						1		X									X				
SB	2.760	F	VR-048	24	30		STATE LAW STOP FOR SCHOOL BUS						1		X														
SB	2.710	F	VR-023B	24	30		\$500 FINE FOR THROWING TRASH						1		X														
SB	2.680	F	R2-1	24	30								1		X														
		F	W16-18P	24	12	FY		2.00						1		X									5				
		F	R2-1	24	30			5.00																X					
		F	R2-5P	24	18			3.00																X					
SB	2.640	F	VR-654	24	24		NO DWI						1		X														
		F	VR-655	24	18		STRICTLY ENFORCED						1																
SB	2.160	F	W10-2L	30	30		RAILROAD CROSSING			1					X														
SB	1.960	G	VR-017	24	30		LLL 24,000 LBS			1					X										VAUGH FARMS RD TH-45				
SB	1.960	H	R1-1	30	30								1		X										VAUGH FARMS RD TH-45				
SB	1.960	H	R1-1	30	30			6.25						1		X								X					
SB	1.690	G	VR-017	24	30								1		X										QUAIL JOHN RD TH- 58				
		G	VR-017	24	30			5.00						1		X									E-141				
SIGN SUMMARY SHEET							SHEET TOTALS	26.25	0.00	2	0	0	7	0	0	4	60	0	0.0	0.0	0.0	0.0	0.0	PROJECT NAME: NORWICH - FAIRLEE PROJECT NUMBER: STPG SIGN (34)					
VERMONT AGENCY OF TRANSPORTATION							TOWN DIRECTIONAL TOTALS	245.6	0.0	26	3	3	61	0	0	29	435.0	4					364.8	FILE NAME: 10C334 PLOT DATE: 5/2/2011 PROJECT MANAGER: A.GAMBLE DRAWN BY: D.CROSSLEY DESIGNED BY: D.CROSSLEY CHECKED: QAU THETFORD US 5 SOUTHBOUND 9 SHEET 38 OF 65					










DIRECTION	MILEPOINT	LOCATION CODE (SHEET 2)	SIGN CODE	WIDTH (IN)	HEIGHT (IN)	SHEETING REMARKS	SIGN LEGEND	NEW SIGNS		EXISTING SIGNS				EXIST POST		NUMBER OF NEW SQUARE STEEL POSTS	SQUARE STEEL (IN)			TUBULAR STEEL Ø (IN)				SIGN FRAME REQUIRED	REMARKS	SIGN DETAIL LOCATION			
								"A"	"B"	RETAIN	SALVAGE FROM	SALVAGE TO	REMOVE	RETAIN	REMOVE		1.75	2.00	2.50	FOUNDATION	3.00	3.50	4.00			5.00	SHSM	PROJECT SHEET #	STANDARD SHEET #
																	(LB / FT)				(LB / FT)								
THETFORD US 5 SB							FY-FLUORESCENT YELLOW FYG-FLUORESCENT YELLOW GREEN																"SHSM"-STANDARD HIGHWAY SIGNS AND MARKINGS						
SB	1.690	H	R1-1	30	30																			QUAIL JOHN RD TH- 58					
		H	R1-1	30	30																				WITH MILE MARKER	X			
SB	0.830	G	VR-017	24	24																				RABBIT RD TH- 60				
		G	VR-017	24	30																							E-141	
SB	0.830	H	R1-1	24	24																				RABBIT RD TH- 60				
		H	R1-1	30	30																				WITH STREET SIGN AND MILE MARKER	X			





SIGN SUMMARY SHEET	SHEET TOTALS										17.50	0.00	0	3	3	6	0	0	3	45	0	0.0	0.0	0.0	0.0	PROJECT NAME: NORWICH - FAIRLEE			
											SF	SF	EA	EA	EA	EA	EA	EA	EA	FT	EA	LB	LB	LB	LB	PROJECT NUMBER: STPG SIGN (34)			
	TOWN DIRECTIONAL TOTALS										245.6	0.0	26	3	3	61	0	0	29	435.0	4			364.8	FILE NAME: 10C334	PLOT DATE: 5/2/2011			
VERMONT AGENCY OF TRANSPORTATION																				DESIGNED BY: D.CROSSLEY					DRAWN BY: D.CROSSLEY				
																				THETFORD US 5 SOUTHBOUND 10					CHECKED QAU				
																									SHEET 39 OF 65				






DIRECTION	MILEPOINT	LOCATION CODE (SHEET 2)	SIGN CODE	WIDTH (IN)	HEIGHT (IN)	SHEETING REMARKS	SIGN LEGEND	NEW SIGNS		EXISTING SIGNS				EXIST POST		NUMBER OF NEW SQUARE STEEL POSTS	SQUARE STEEL (IN)			TUBULAR STEEL Ø (IN)				SIGN FRAME REQUIRED	REMARKS	SIGN DETAIL LOCATION				
								"A"	"B"	RETAIN	SALVAGE FROM	SALVAGE TO	REMOVE	RETAIN	REMOVE		1.75	2.00	2.50	FOUNDATION	3.00	3.50	4.00			5.00	SHSM	PROJECT SHEET NUMBER	STANDARD SHEET NUMBER	
																	(LB / FT)				(LB / FT)									
FAIRLEE US 5 NB							FY-FLUORESCENT YELLOW FYG-FLUORESCENT YELLOW GREEN															"SHSM"-STANDARD HIGHWAY SIGNS AND MARKINGS								
NB	0.000	C	VD-024	72	10		FAIRLEE/THETFORD																							
		C	VD-700	6	10		2 - MILE MARKERS																							
		C	VD-024	72	10 12			5.00 6.00																				4		
		C	VD-700	6	10			0.42																						E-138
		C	VD-700	6	10			0.42																						E-138
NB	0.020	A	W10-3R	36	36		RAILROAD CROSSING			1																				
NB	0.060	A	VD-018	30	18																									
		A	VD-018	30	18			3.75																						5
NB	0.095	C	VR-017	24	30			5.00																					ELY RD TH-2	E-141
NB	0.100	E	VR-017	24	24		LLL, 2400																						ELY RD TH-2	
NB	0.100	D	R1-1	30	30																								ELY RD TH-2	
		D	R1-1	30	30			6.25			1	1	1																WITH STREET SIGN	X
NB	0.220	A	M2-1	21	15																									
		A	M1-5A	30	24																									
		A	M2-1	21	15			2.19			1	1	1																GREEN ON WHITE	X
SIGN SUMMARY SHEET							SHEET TOTALS	23.03 24.03	0.00	1	2 0	2 0	10 8	0	0	6	90	0	0	0	0	0		PROJECT NAME: NORWICH - FAIRLEE						
							TOWN DIRECTIONAL TOTALS	343.6	0.0	9.0	4.0	4.0	90	0.0	0.0	51	765.0	0		0.0			PROJECT NUMBER: STPG SIGN (34)							
																							FILE NAME: 10C334							
																							PROJECT MANAGER: A.GAMBLE							
																							DESIGNED BY: D.CROSSLEY							
																							FAIRLEE US 5 NORTHBOUND 1							
																							PLOT DATE: 5/2/2011							
																							DRAWN BY: D.CROSSLEY							
																							CHECKED BY: QAU							
																							FAIRLEE US 5 NORTHBOUND 1							
																							SHEET 40 OF 65							









DIRECTION	MILEPOINT	LOCATION CODE (SHEET 2)	SIGN CODE	WIDTH (IN)	HEIGHT (IN)	SHEETING REMARKS	SIGN LEGEND	NEW SIGNS		EXISTING SIGNS				EXIST POST		NUMBER OF NEW SQUARE STEEL POSTS	SQUARE STEEL (IN)			TUBULAR STEEL Ø (IN)				SIGN FRAME REQUIRED	REMARKS	SIGN DETAIL LOCATION					
								"A"	"B"	RETAIN	SALVAGE FROM	SALVAGE TO	REMOVE	RETAIN	REMOVE		1.75	2.00	2.50	3.00	3.50	4.00	5.00			SHSM	PROJECT SHEET NUMBER	STANDARD SHEET NUMBER			
																	(LB / FT)			(LB / FT)											
FAIRLEE US 5 NB							FY-FLUORESCENT YELLOW FYG-FLUORESCENT YELLOW GREEN															"SHSM"-STANDARD HIGHWAY SIGNS AND MARKINGS									
		A	M1-5	30	24			5.00															WITH MILE MARKER			E-136B					
NB	0.270	A	D1-1A	72	10		D-BOARD ASSEMBLY						1																		
		A	D1-1A	72	10								1																		
		A	D1-1A	72	10								1																		
		A	D1-1A	72	10								1																		
		A	VD1-1A	72	12			6.00						2		X										4					
		A	VD1-1A	72	12			6.00																		4					
		A	VD1-1A	72	12			6.00																		4					
NB	0.310	A	M3-4	24	12		ROUTE MARKER ASSEMBLY						1																		
		A	M1-5	30	24								1																		
		A	M6-1	21	15								1																		
		A	M3-1	24	12								1																		
		A	M1-4	24	24								1																		
		A	M6-3	21	15								1																		
		A	M3-4	24	12			2.00						2		X							1A	GREEN ON WHITE		X					
SIGN SUMMARY SHEET							SHEET TOTALS			25.00	0.00	0	0	0	10	0	0	4	60	0	0	0	0	0	PROJECT NAME: NORWICH - FAIRLEE						
							SF	SF	EA	EA	EA	EA	EA	EA	EA	EA	EA	EA	EA	EA	EA	EA	EA	EA	EA	EA	EA	PROJECT NUMBER: STPG SIGN (34)			
							TOWN DIRECTIONAL TOTALS			343.6	0.0	9.0	4.0	4.0	90	0.0	0.0	51	765.0	0		0.0							FILE NAME: 10C334		
VERMONT AGENCY OF TRANSPORTATION																												PROJECT MANAGER: A.GAMBLE			
																												DRAWN BY: D.CROSSLEY			
																												DESIGNED BY: D.CROSSLEY			
																												FAIRLEE US 5 NORTHBOUND 2			
																												PLOT DATE: 5/2/2011			
																												DRAWN BY: D.CROSSLEY			
																												CHECKED BY: QAU			
																												SHEET 41 OF 65			

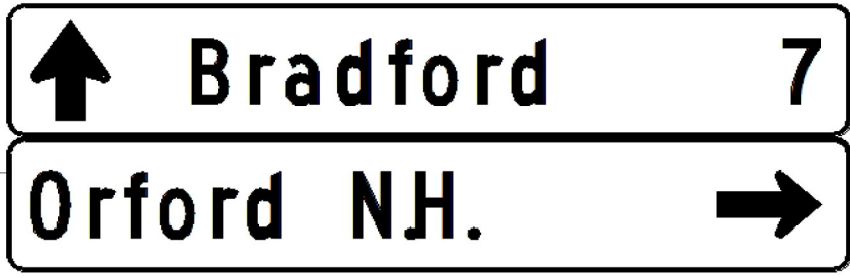
DIRECTION	MILEPOINT	LOCATION CODE (SHEET 2)	SIGN CODE	WIDTH (IN)	HEIGHT (IN)	SHEETING REMARKS	SIGN LEGEND	NEW SIGNS		EXISTING SIGNS				EXIST POST		NUMBER OF NEW SQUARE STEEL POSTS	SQUARE STEEL (IN)			TUBULAR STEEL Ø (IN)				SIGN FRAME REQUIRED	REMARKS	SIGN DETAIL LOCATION						
								"A"	"B"	RETAIN	SALVAGE FROM	SALVAGE TO	REMOVE	RETAIN	REMOVE		(LB / FT)			(LB / FT)						SHSM	PROJECT SHEET NUMBER	STANDARD SHEET NUMBER				
																	1.75	2.00	2.50	3.00	3.50	4.00	5.00									
FAIRLEE US 5 NB							FY-FLUORESCENT YELLOW FYG-FLUORESCENT YELLOW GREEN																"SHSM"-STANDARD HIGHWAY SIGNS AND MARKINGS									
		A	M1-5	30	24			5.00																			E-136B					
		A	M6-1	21	15			2.19																			GREEN ON WHITE	X				
		A	M3-1	24	12			2.00																				BLACK ON WHITE	X			
		A	M1-4	24	24			4.00																					X			
		A	M6-3	21	15			2.19																				BLACK ON WHITE	X			
NB	0.350	A	M3-1	24	12		NORTH																									
		A	M1-4	24	24		US 5																									
NB	0.352	A	M3-1	24	12			2.00							1		X												BLACK ON WHITE	X		
		A	M1-4	24	24			4.00																						X		
NB	0.620	A	VR-023B	24	30		\$500 FINE FOR THROWING TRASH																									
NB	1.260	A	N/A				LIONS INTERNATIONAL ASSEMBLY																									
NB	1.660	A	S3-1	30	30		SCHOOL BUS STOP AHEAD																									
NB	1.890	A	S3-1	30	30		SCHOOL BUS STOP AHEAD																									
NB	1.940	C	VR-017	24	24																											
		C	VR-017	24	30			5.00																								
SIGN SUMMARY SHEET							SHEET TOTALS		26.38	0.00	2	0	0	7	0	0	2	30	0	0	0	0	0	PROJECT NAME: NORWICH - FAIRLEE								
VERMONT AGENCY OF TRANSPORTATION							TOWN DIRECTIONAL TOTALS		343.6	0.0	9.0	4.0	4.0	90	0.0	0.0	51	765.0	0		0.0			PROJECT NUMBER: STPG SIGN (34)								
									SF	SF	EA	EA	EA	EA	EA	EA	EA	FT	EA	LB	LB	LB	LB	FILE NAME: 10C334								
																								PLOT DATE: 5/2/2011								
																								DRAWN BY: D.CROSSLEY								
																								DESIGNED BY: D.CROSSLEY								
																								CHECKED BY: QAU								
																								FAIRLEE US 5 NORTHBOUND 3								
																								SHEET 42 OF 65								

DIRECTION	MILEPOINT	LOCATION CODE (SHEET 2)	SIGN CODE	WIDTH (IN)	HEIGHT (IN)	SHEETING REMARKS	SIGN LEGEND	NEW SIGNS		EXISTING SIGNS				EXIST POST		NUMBER OF NEW SQUARE STEEL POSTS	SQUARE STEEL (IN)			TUBULAR STEEL Ø (IN)				SIGN FRAME REQUIRED	REMARKS	SIGN DETAIL LOCATION				
								"A"	"B"	RETAIN	SALVAGE FROM	SALVAGE TO	REMOVE	RETAIN	REMOVE		1.75	2.00	2.50	FOUNDATION	3.00	3.50	4.00			5.00	SHSM	PROJECT SHEET NUMBER	STANDARD SHEET NUMBER	
																	(LB / FT)				(LB / FT)									
FAIRLEE US 5 NB							FY-FLUORESCENT YELLOW FYG-FLUORESCENT YELLOW GREEN															"SHSM"-STANDARD HIGHWAY SIGNS AND MARKINGS								
NB	1.940	D	R1-1	30	30		 BIRCH MEADOW RD																							
		D	R1-1	30	30		 0050 0906 0194	6.25			2	2	2												X					
NB	2.120	A	W3-5	36	36		SPEED REDUCTION AHEAD 40				1																			
NB	2.160	A	VD-018	30	18																									
		A	VD-018	30	18			3.75																				5		
NB	2.220	A	R2-1	24	30																									
		A	R2-1	30	36			7.50																				X		
NB	2.375	D	R1-1	30	30		STOP				1																		DUMP ROAD	
NB	2.400	A	R2-5A	24	30		 REDUCED SPEED AHEAD																							WITH MILE MARKER
		A	W3-5	36	36		 0050 0906 0240	9.00			1	1	1															X		
NB	2.470	A	R2-1	24	30																									
		A	R2-1	30	36			7.50																				X		
NB	2.640	A	D1-1A	72	10																									
NB	2.640	A	D1-1A	72	10																									
		A	VD1-1A	72	12																									
		A	VD1-1A	72	12			6.00																						4
SIGN SUMMARY SHEET							SHEET TOTALS	40.00	0.00	2	3	3	10	7	0	0	8	120	0	0	0	0	0	PROJECT NAME: NORWICH - FAIRLEE						
								SF	SF	EA	EA	EA	EA	EA	EA	EA	FT	EA	LB	LB	LB	LB	PROJECT NUMBER: STPG SIGN (34)							
VERMONT AGENCY OF TRANSPORTATION							TOWN DIRECTIONAL TOTALS	343.6	0.0	9.0	4.0	4.0	90	0.0	0.0	51	765.0	0		0.0			FILE NAME: 10C334	PLOT DATE: 5/2/2011						
																						PROJECT MANAGER: A.GAMBLE	DRAWN BY: D.CROSSLEY							
																						DESIGNED BY: D.CROSSLEY	CHECKED BY: QAU							
																						FAIRLEE US 5 NORTHBOUND 4	SHEET 43 OF 65							

DIRECTION	MILEPOINT	LOCATION CODE (SHEET 2)	SIGN CODE	WIDTH (IN)	HEIGHT (IN)	SHEETING REMARKS	SIGN LEGEND	NEW SIGNS		EXISTING SIGNS				EXIST POST		NUMBER OF NEW SQUARE STEEL POSTS	SQUARE STEEL (IN)			TUBULAR STEEL Ø (IN)				SIGN FRAME REQUIRED	REMARKS	SIGN DETAIL LOCATION						
								"A"	"B"	RETAIN	SALVAGE FROM	SALVAGE TO	REMOVE	RETAIN	REMOVE		(LB / FT)			(LB / FT)						SHSM	PROJECT SHEET NUMBER	STANDARD SHEET NUMBER				
																	1.75	2.00	2.50	3.00	3.50	4.00	5.00									
																	1.88	2.42	3.35	FOUNDATION	7.60	9.00	10.80						14.60			
FAIRLEE US 5 NB							FY-FLUORESCENT YELLOW FYG-FLUORESCENT YELLOW GREEN															"SHSM"-STANDARD HIGHWAY SIGNS AND MARKINGS										
			A	VD1-1A	72	12		6.00																						4		
NB	2.660		A	W11-2	30	30																										
			A	VW-207P	24	18																										
			A	W16-7	24	12																										
			A	W11-2	30	30	FYG		6.25							1		X														X
			A	VW-207P	24	18	FYG		3.00																							5
			A	W16-7	24	12	FYG		2.00																							X
NB	2.670		A	VR-020	24	30																										
			A	VR-020	24	30			5.00							1		X														E-146
NB	2.700		A	M4-5	24	12																										
			A	M1-1	24	24																										
			A	M6-1	21	15																										
			A	M3-1	24	12																										
			A	M1-4	24	24																										
			A	M6-3	21	15																										
SIGN SUMMARY SHEET							SHEET TOTALS		22.25	0.00	0	0	0	10	0	0	2	30	0	0	0	0	0									
							SF	SF	EA	EA	EA	EA	EA	EA	EA	EA	EA	FT	EA	LB	LB	LB	LB									
VERMONT AGENCY OF TRANSPORTATION							TOWN DIRECTIONAL TOTALS		343.6	0.0	9.0	4.0	4.0	90	0.0	0.0	51	765.0	0		0.0											
							PROJECT NAME: NORWICH - FAIRLEE PROJECT NUMBER: STPG SIGN (34)															FILE NAME: 10C334		PLOT DATE: 5/2/2011								
																						PROJECT MANAGER: A.GAMBLE		DRAWN BY: D.CROSSLEY								
																						DESIGNED BY: D.CROSSLEY		CHECKED BY: QAU								
																						FAIRLEE US 5 NORTHBOUND 5		SHEET 44 OF 65								

DIRECTION	MILEPOINT	LOCATION CODE (SHEET 2)	SIGN CODE	WIDTH (IN)	HEIGHT (IN)	SHEETING REMARKS	SIGN LEGEND	NEW SIGNS		EXISTING SIGNS				EXIST POST		NUMBER OF NEW SQUARE STEEL POSTS	SQUARE STEEL (IN)			TUBULAR STEEL Ø (IN)				SIGN FRAME REQUIRED	REMARKS	SIGN DETAIL LOCATION		
								"A"	"B"	RETAIN	SALVAGE FROM	SALVAGE TO	REMOVE	RETAIN	REMOVE		(LB / FT)			(LB / FT)						SHSM	PROJECT SHEET NUMBER	STANDARD SHEET NUMBER
																	1.75	2.00	2.50	3.00	3.50	4.00	5.00					
FAIRLEE US 5 NB							FY-FLUORESCENT YELLOW FYG-FLUORESCENT YELLOW GREEN																"SHSM"-STANDARD HIGHWAY SIGNS AND MARKINGS					
		D	R1-1	30	30			6.25							1		X								X			
NB	2.724	A	M3-1	24	12		NORTH																					
		A	M1-4	24	24		US 5																					
		A	VM-120	18	24		CONNECTICUT RIVER BYWAYS				1		1														SALVAGE TO NB MP 2.76	
		A	D6-4A	18	9		AMERICA'S BYWAYS				1		1														SALVAGE TO NB MP 2.76	
NB	2.760	A	D2-1	72	10																							
		A	D2-1	72	10																							
		A	VD2-1	72	12			6.00							2		X										4	
		A	VD2-1	72	12			6.00																			4	
		A	M3-1	24	12			2.00																	X		BLACK ON WHITE	
		A	M1-4	24	24			4.00																	X			
		A	VM-120	18	24		CONNECTICUT RIVER BYWAYS						1														INSTALL ON LEFT POST	
		A	D6-4A	18	9		AMERICA'S BYWAYS						1														INSTALL BELOW CT. RIVER BYWAY	
NB	2.790	A	R2-1	24	30																							
		A	VR-183	24	30																							
SIGN SUMMARY SHEET							SHEET TOTALS		24.25	0.00	0	2	2	8	0	0	3	45	0	0	0	0	0	PROJECT NAME: NORWICH - FAIRLEE				
							SF	SF	EA	EA	EA	EA	EA	EA	EA	EA	EA	FT	EA	LB	LB	LB	LB	PROJECT NUMBER: STPG SIGN (34)				
VERMONT AGENCY OF TRANSPORTATION							TOWN DIRECTIONAL TOTALS		343.6	0.0	9.0	4.0	4.0	90	0.0	0.0	51	765.0	0		0.0			FILE NAME: 10C334				
																								PLOT DATE: 5/2/2011				
																								DRAWN BY: D.CROSSLEY				
																								DESIGNED BY: D.CROSSLEY				
																								CHECKED BY: QAU				
																								FAIRLEE US 5 NORTHBOUND 7				
																								SHEET 46 OF 65				

DIRECTION	MILEPOINT	LOCATION CODE (SHEET 2)	SIGN CODE	WIDTH (IN)	HEIGHT (IN)	SHEETING REMARKS	SIGN LEGEND	NEW SIGNS		EXISTING SIGNS				EXIST POST		NUMBER OF NEW SQUARE STEEL POSTS	SQUARE STEEL (IN)			TUBULAR STEEL Ø (IN)				SIGN FRAME REQUIRED	REMARKS	SIGN DETAIL LOCATION		
								"A"	"B"	RETAIN	SALVAGE FROM	SALVAGE TO	REMOVE	RETAIN	REMOVE		1.75	2.00	2.50	3.00	3.50	4.00	5.00			SHSM	PROJECT SHEET NUMBER	STANDARD SHEET NUMBER
																	(LB / FT)			(LB / FT)								
FAIRLEE US 5 NB							FY-FLUORESCENT YELLOW FYG-FLUORESCENT YELLOW GREEN															"SHSM"-STANDARD HIGHWAY SIGNS AND MARKINGS						
			A	R2-1	24	30		5.00							1	X								X				
			A	VR-183	24	30		5.00																	5			
NB	2.870		A	W11-2	30	30							1															
			A	VW-207P	24	18							1															
			A	W16-7	24	12							1															
			A	W11-2	30	30	FYG		6.25						1	X								X				
			A	VW-207P	24	18	FYG		3.00																5			
			A	W16-7	24	12	FYG		2.00			1	1	1										X	WITH MILE MARKER			
NB	2.900		B	D1-1E	72	20		SAMUEL MOREY ELEMENTARY SCHOOL			1																	
			A	D1-1E	72	20		SAMUEL MOREY ELEMENTARY SCHOOL			1																	
NB	2.970		A	R2-1	24	30							1															
NB	2.970		A	R2-1	24	30			5.00						1	X								X				
NB	3.070		A	M2-1	21	15							1															
			A	M1-5A	24	24							1															
			A	M2-1	21	15			2.19						1	X								GREEN ON WHITE				
SIGN SUMMARY SHEET							SHEET TOTALS	28.44	0.00	2	0	0	7	0	0	4	60	0	0	0	0	0	PROJECT NAME: NORWICH - FAIRLEE PROJECT NUMBER: STPG SIGN (34)					
VERMONT AGENCY OF TRANSPORTATION							TOWN DIRECTIONAL TOTALS	343.6	0.0	9.0	4.0	4.0	90	0.0	0.0	51	765.0	0		0.0			FILE NAME: 10C334 PROJECT MANAGER: A.GAMBLE DESIGNED BY: D.CROSSLEY FAIRLEE US 5 NORTHBOUND 8					
																							PLOT DATE: 5/2/2011 DRAWN BY: D.CROSSLEY CHECKED BY: QAU SHEET 47 OF 65					

DIRECTION	MILEPOINT	LOCATION CODE (SHEET 2)	SIGN CODE	WIDTH (IN)	HEIGHT (IN)	SHEETING REMARKS	SIGN LEGEND	NEW SIGNS		EXISTING SIGNS				EXIST POST		NUMBER OF NEW SQUARE STEEL POSTS	SQUARE STEEL (IN)			TUBULAR STEEL Ø (IN)				SIGN FRAME REQUIRED	REMARKS	SIGN DETAIL LOCATION			
								"A"	"B"	RETAIN	SALVAGE FROM	SALVAGE TO	REMOVE	RETAIN	REMOVE		1.75	2.00	2.50	3.00	3.50	4.00	5.00			SHSM	PROJECT SHEET NUMBER	STANDARD SHEET NUMBER	
																	(LB / FT)			(LB / FT)									
FAIRLEE US 5 NB							FY-FLUORESCENT YELLOW FYG-FLUORESCENT YELLOW GREEN															"SHSM"-STANDARD HIGHWAY SIGNS AND MARKINGS							
		A	M1-5A	24	24			4.00																					E-136B
NB	3.130	A	D1-1A	72	10																								
		A	D1-1A	72	10																								
		A	VD1-1A	72	12			6.00							2		X												4
		A	VD1-1A	72	12			6.00																					4
NB	3.160	A	W10-2R	36	36		RAILROAD CROSSING			1																			
NB	3.175	A	M3-1	24	12		ROUTE MARKER ASSEMBLY																						
		A	M1-4	24	24																								
		A	M6-3	21	15																								
		A	M3-2	24	12																								
		A	M1-5A	24	24																								
		A	M6-1	21	15																								
		A	M3-1	24	12			2.00																					2
		A	M1-4	24	24			4.00																					
		A	M6-3	21	15			2.19																					
SIGN SUMMARY SHEET							SHEET TOTALS		24.19	0.00	1	0	0	8	0	0	4	60	0	0	0	0	0	PROJECT NAME: NORWICH - FAIRLEE					
							SF	SF	EA	EA	EA	EA	EA	EA	EA	EA	EA	FT	EA	LB	LB	LB	LB	PROJECT NUMBER: STPG SIGN (34)					
VERMONT AGENCY OF TRANSPORTATION							TOWN DIRECTIONAL TOTALS		343.6	0.0	9.0	4.0	4.0	90	0.0	0.0	51	765.0	0		0.0			FILE NAME: 10C334	PLOT DATE: 5/2/2011				
																							PROJECT MANAGER: A.GAMBLE	DRAWN BY: D.CROSSLEY					
																							DESIGNED BY: D.CROSSLEY	CHECKED BY: QAU					
																							FAIRLEE US 5 NORTHBOUND 9	SHEET 48 OF 65					







DIRECTION	MILEPOINT	LOCATION CODE (SHEET 2)	SIGN CODE	WIDTH (IN)	HEIGHT (IN)	SHEETING REMARKS	SIGN LEGEND	NEW SIGNS		EXISTING SIGNS				EXIST POST		NUMBER OF NEW SQUARE STEEL POSTS	SQUARE STEEL (IN)			TUBULAR STEEL Ø (IN)				SIGN FRAME REQUIRED	REMARKS	SIGN DETAIL LOCATION									
								"A"	"B"	RETAIN	SALVAGE FROM	SALVAGE TO	REMOVE	RETAIN	REMOVE		(LB / FT)			(LB / FT)						SHSM	PROJECT SHEET NUMBER	STANDARD SHEET NUMBER							
																	1.75	2.00	2.50	3.00	3.50	4.00	5.00												
FAIRLEE US 5 NB							FY-FLUORESCENT YELLOW FYG-FLUORESCENT YELLOW GREEN																"SHSM"-STANDARD HIGHWAY SIGNS AND MARKINGS												
		A	M3-4	24	12			2.00																GREEN ON WHITE	X										
		A	M1-5	24	24			4.00																			E-136B								
		A	M6-1	21	15			2.19																GREEN ON WHITE	X										
NB	3.250	A	R2-1	24	30		SPEED LIMIT 30						1		X																				
NB	3.250	A	VM-120	18	24		CONNECTICUT RIVER BYWAY										1		X																
		A	D6-4A	18	9		AMERICA'S BYWAYS																												
		A	M3-1	24	12			2.00																	BLACK ON WHITE	X									
		A	M1-4	24	24			4.00																											
NB	3.270	A	R2-1	24	30			5.00									1		X																
NB	3.360	A	R2-1	24	30																														
		A	R2-1	24	30			5.00									1		X																
NB	3.400	A	VD2-1	72	10																														
		A	VD2-1	72	12			6.00									2		X								4								
NB	3.430	A		24	30		BUCKLE UP IT IS THE LAW																												
NB	3.480	A	VR-048	24	30		STATE LAW STOP FOR SCHOOL BUS																												
SIGN SUMMARY SHEET							SHEET TOTALS		30.19	0.00	0	2	2	7	0	0	5	75	0	0	0	0	0	PROJECT NAME: NORWICH - FAIRLEE PROJECT NUMBER: STPG SIGN (34)											
VERMONT AGENCY OF TRANSPORTATION							SF	SF	EA	EA	EA	EA	EA	EA	EA	EA	EA	EA	EA	EA	EA	EA	EA	EA	EA	EA	EA	EA	EA	FILE NAME: 10C334 PROJECT MANAGER: A.GAMBLE DESIGNED BY: D.CROSSLEY FAIRLEE US 5 NORTHBOUND 10					
TOWN DIRECTIONAL TOTALS							343.6	0.0	9.0	4.0	4.0	90	0.0	0.0	51	765.0	0		0.0											PLOT DATE: 5/2/2011 DRAWN BY: D.CROSSLEY CHECKED BY: QAU SHEET 49 OF 65					





DIRECTION	MILEPOINT	LOCATION CODE (SHEET 2)	SIGN CODE	WIDTH (IN)	HEIGHT (IN)	SHEETING REMARKS	SIGN LEGEND	NEW SIGNS		EXISTING SIGNS				EXIST POST		NUMBER OF NEW SQUARE STEEL POSTS	SQUARE STEEL (IN)			TUBULAR STEEL Ø (IN)				SIGN FRAME REQUIRED	REMARKS	SIGN DETAIL LOCATION		
								"A"	"B"	RETAIN	SALVAGE FROM	SALVAGE TO	REMOVE	RETAIN	REMOVE		(LB / FT)			FOUNDATION						SHSM	PROJECT SHEET NUMBER	STANDARD SHEET NUMBER
																	1.75	2.00	2.50	3.00	3.50	4.00	5.00					
FAIRLEE US 5 NB							FY-FLUORESCENT YELLOW FYG-FLUORESCENT YELLOW GREEN															"SHSM"-STANDARD HIGHWAY SIGNS AND MARKINGS						
NB	5.910	A	VW-285	30	30			6.25							1	X								INSTALL 475' +/- NORTH OF REMOVED SL 50		5		
NB	6.170	A	W1-2L	30	30		LEFT CURVE																					
		A	W13-1	18	18		35 MPH																					
NB	6.198	A	W1-2L	30	30			6.25							1	X								INSTALL 150' +/- NORTH OF ORIGINAL SIGN LOCATION	X			
NB	6.290	A	S3-1	30	30		SCHOOL BUS STOP AHEAD			1																		
NB	6.330	A	W1-6	48	24																							
		A	W1-6	48	24	FY		8.00							2	X											X	
NB	6.331	B	W1-6	48	24																							
		B	W1-6	48	24	FY		8.00							2	X											X	
NB	6.965	C	VR-017	24	30																			MALLORY RD TH-6				
		C	VR-017	24	30		** SEE NOTE ** 	5.00							1	X								* NOTE: TOWN ADDED 2 MORE SIGNS TO THE POST, SINCE THEY ARE NOT ON CONTRACTORS WORK SHEET			E-141	
NB	6.965	D	R1-1	30	30																			MALLORY RD TH-6				
		D	R1-1	30	30			6.25			1	1	1			X								WITH STREET SIGN	X			
NB	6.74	A	VW-060	30	30			6.25							1	X								ADDED TO PROJECT BY D. CROSSLEY, TRAFFIC OPERATION DIVISION.				





SIGN SUMMARY SHEET





SHEET TOTALS		39.75	0.00	1	0	0	7	0	0	8	120	0	0	0	0	0
TOWN DIRECTIONAL TOTALS		343.6	0.0	9.0	4.0	4.0	90	0.0	0.0	51	765.0	0		0.0		
		SF	SF	EA	EA	EA	EA	EA	EA	EA	FT	EA	LB	LB	LB	LB



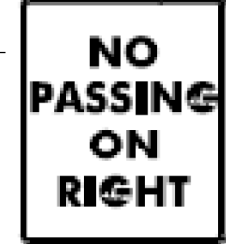





PROJECT NAME: **NORWICH - FAIRLEE**
PROJECT NUMBER: **STPG SIGN (34)**
FILE NAME: **10C334** PLOT DATE: **5/2/2011**
PROJECT MANAGER: **A.GAMBLE** DRAWN BY: **D.CROSSLEY**
DESIGNED BY: **D.CROSSLEY** CHECKED BY: **QAU**
FAIRLEE US 5 NORTHBOUND 12 SHEET **51** OF **65**

DIRECTION	MILEPOINT	LOCATION CODE (SHEET 2)	SIGN CODE	WIDTH (IN)	HEIGHT (IN)	SHEETING REMARKS	SIGN LEGEND	NEW SIGNS		EXISTING SIGNS				EXIST POST		NUMBER OF NEW SQUARE STEEL POSTS	SQUARE STEEL (IN)			TUBULAR STEEL Ø (IN)				SIGN FRAME REQUIRED	REMARKS	SIGN DETAIL LOCATION			
								"A"	"B"	RETAIN	SALVAGE FROM	SALVAGE TO	REMOVE	RETAIN	REMOVE		1.75	2.00	2.50	FOUNDATION	3.00	3.50	4.00			5.00	SHSM	PROJECT SHEET #	STANDARD SHEET #
																	(LB / FT)				(LB / FT)								
FAIRLEE US 5 SB							FY-FLUORESCENT YELLOW FYG-FLUORESCENT YELLOW GREEN																"SHS"-STANDARD HIGHWAY SIGNS AND MARKINGS						
SB	6.900	F	S3-1	30	30		SCHOOL BUS STOP AHEAD																						
SB	6.860	F	VW-054R	30	30		 HIDDEN DRIVE RIGHT				1																		
		F	S3-1	36	36	FYG		9.00																			X		
SB	6.840	F	VW-054R	30	30		HIDDEN DRIVE RIGHT																						
SB	6.430	F	W1-2R	30	30		CURVE RIGHT																						
		F	W13-1	18	18		35 MPH																						
SB	6.400	F	VW-285	30	30		 FALLING ROCK																						
		F	W1-2R	30	30			6.25			1	1	1															X	
SB	6.300	F	VW-285	30	30			6.25																					
SB	5.600	F	VW-054R	30	30		HIDDEN DRIVE RIGHT																						
SB	5.050	G	VR-017	24	24			4.00																					
SB	5.049	H	R1-1	24	24																								
		H	R1-1	30	30		 MOUNTAIN RD	6.25																					
SB	4.950	F	W11-2	30	30																								
		F	W11-2	30	30	FYG		6.25																				X	
SIGN SUMMARY SHEET							SHEET TOTALS	29.00 38.00	0.00	0	3	3	10	0	0	8	120	0	0	0	0	0		PROJECT NAME: NORWICH - FAIRLEE					
								SF	SF	EA	EA	EA	EA	EA	EA	EA	FT	EA	LB	LB	LB	LB		PROJECT NUMBER: STPG SIGN (34)					
VERMONT AGENCY OF TRANSPORTATION							TOWN DIRECTIONAL TOTALS	341.0	0.0	7.0	5.0	5.0	94	0.0	0.0	45	675.0	4			364.8		FILE NAME: 10C334						
																							PLOT DATE: 5/2/2011						
																							DESIGNED BY: D.CROSSLEY						
																							PROJECT MANAGER: A.GAMBLE						
																							CHECKED BY: QAU						
																							FAIRLEE US 5 SOUTHBOUND 1						
																							SHEET 52 OF 65						









DIRECTION	MILEPOINT	LOCATION CODE (SHEET 2)	SIGN CODE	WIDTH (IN)	HEIGHT (IN)	SHEETING REMARKS	SIGN LEGEND	NEW SIGNS		EXISTING SIGNS				EXIST POST		NUMBER OF NEW SQUARE STEEL POSTS	SQUARE STEEL (IN)			TUBULAR STEEL Ø (IN)				SIGN FRAME REQUIRED	REMARKS	SIGN DETAIL LOCATION				
								"A"	"B"	RETAIN	SALVAGE FROM	SALVAGE TO	REMOVE	RETAIN	REMOVE		1.75	2.00	2.50	3.00	3.50	4.00	5.00			SHSM	PROJECT SHEET #	STANDARD SHEET #		
																	(LB / FT)			(LB / FT)										
FAIRLEE US 5 SB							FY-FLUORESCENT YELLOW FYG-FLUORESCENT YELLOW GREEN																"SHS"-STANDARD HIGHWAY SIGNS AND MARKINGS							
		F	W16-9P	24	12	FYG		2.00																			X			
SB	4.735	F	VW-045L	30	30		HIDDEN DRIVE LEFT																							
SB	3.870	F	W1-4L	30	30		LEFT REVERSE CURVE																							
		F	W13-1	18	18		45 MPH																							
SB	3.750	F	N/A	X	X		LION'S INTERNATIONAL SIGN ASSEMBLY																						REMOVE SIGNS IN ROW. RETURN TO TOWN	
SB	3.725	F	W1-2R	30	30			6.25																				X	INSTALL 75' +/- SOUTH OF SOUTH END OF GUARD RAIL	
SB	3.635	F	W3-5	36	36		SPEED REDUCTION AHEAD 40				1																			
SB	3.570	F	R2-1	24	30																									
		F	R2-1	30	36			7.50																				X		
SB	3.500	F	R2-5A	24	30																									
		F	W3-5	36	36			9.00																				X		
SB	3.460	F	VD-018	30	18																									
		F	VD-018	30	18			3.75																					5	
SB	3.420	F	M2-1	21	15		JCT																							
		F	M1-5	24	24		ROUTE 25A																							
SIGN SUMMARY SHEET							SHEET TOTALS		28.50	0.00	3	0	0	9	0	0	5	75	0	0	0	0	0	PROJECT NAME: NORWICH - FAIRLEE PROJECT NUMBER: STPG SIGN (34)						
							SF	SF	EA	EA	EA	EA	EA	EA	EA	EA	EA	FT	EA	LB	LB	LB	LB	FILE NAME: 10C334 PROJECT MANAGER: A.GAMBLE DESIGNED BY: D.CROSSLEY FAIRLEE US 5 SOUTHBOUND 2						
VERMONT AGENCY OF TRANSPORTATION							TOWN DIRECTIONAL TOTALS		341.0	0.0	7.0	5.0	5.0	94	0.0	0.0	45	675.0	4				364.8	PLOT DATE: 5/2/2011 DRAWN BY: D.CROSSLEY CHECKED BY: QAU SHEET 53 OF 65						



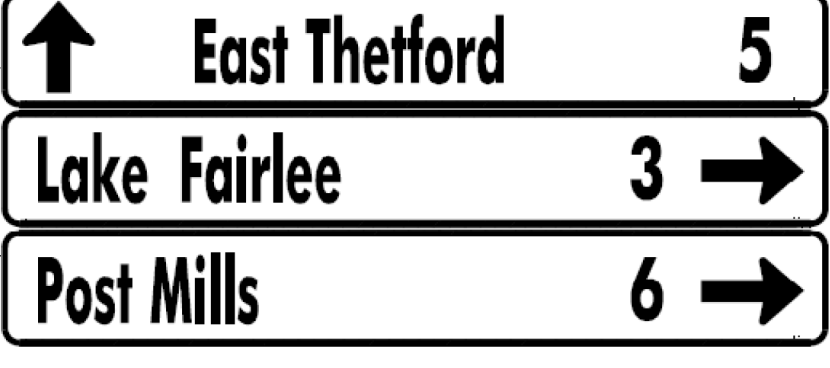
DIRECTION	MILEPOINT	LOCATION CODE (SHEET 2)	SIGN CODE	WIDTH (IN)	HEIGHT (IN)	SHEETING REMARKS	SIGN LEGEND	NEW SIGNS		EXISTING SIGNS				EXIST POST		NUMBER OF NEW SQUARE STEEL POSTS	SQUARE STEEL (IN)			TUBULAR STEEL Ø (IN)				SIGN FRAME REQUIRED	REMARKS	SIGN DETAIL LOCATION			
								"A"	"B"	RETAIN	SALVAGE FROM	SALVAGE TO	REMOVE	RETAIN	REMOVE		1.75	2.00	2.50	FOUNDATION	3.00	3.50	4.00			5.00	SHSM	PROJECT SHEET #	STANDARD SHEET #
																	(LB / FT)				(LB / FT)								
FAIRLEE US 5 SB							FY-FLUORESCENT YELLOW FYG-FLUORESCENT YELLOW GREEN																"SHS"-STANDARD HIGHWAY SIGNS AND MARKINGS						
SB	3.360	F	R2-1	24	30																								
		F	R2-1	30	36			7.50																					X
SB	3.330	F	W10-2L	36	36		RAILROAD CROSSING				1																		
SB	3.315	F	D1-1A	72	10		^UP ELY 3																						
		F	D1-1A	72	10		^UPNORWICH 14																						
		F	D1-1A	72	10		WHITE RIVER JCT 21 90 DEG RIGHT																						
		F	D1-1	72	10		<-- ORFORD NH																						
		F	VD1-1A	72	12													2	182.4									4	
		F	VD1-1A	72	12																							4	
		F	M3-2	24	12																								X
		F	M1-5	24	24																								E-136B
		F	M6-1	21	15																								X
		F	M3-3	24	12																								X
		F	M1-4	24	24																								X
		F	M6-3	21	15																								X
SIGN SUMMARY SHEET							SHEET TOTALS		35.88	0.00	1	0	0	5	0	0	1	15	2	182.4	0	0	0	PROJECT NAME: NORWICH - FAIRLEE PROJECT NUMBER: STPG SIGN (34)					
VERMONT AGENCY OF TRANSPORTATION							SF	SF	EA	EA	EA	EA	EA	EA	EA	EA	EA	FT	EA	LB	LB	LB	LB	FILE NAME: 10C334 PROJECT MANAGER: A.GAMBLE DESIGNED BY: D.CROSSLEY FAIRLEE US 5 SOUTHBOUND 3					
TOWN DIRECTIONAL TOTALS							341.0	0.0	7.0	5.0	5.0	94	0.0	0.0	45	675.0	4	364.8	PLOT DATE: 5/2/2011 DRAWN BY: D.CROSSLEY CHECKED BY: QAU SHEET 54 OF 65										

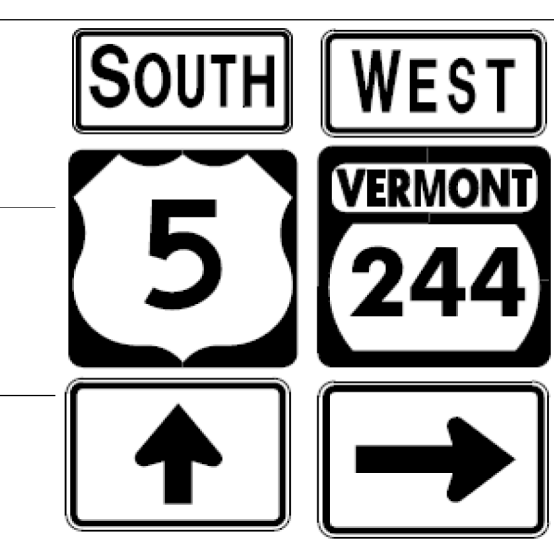

DIRECTION	MILEPOINT	LOCATION CODE (SHEET 2)	SIGN CODE	WIDTH (IN)	HEIGHT (IN)	SHEETING REMARKS	SIGN LEGEND	NEW SIGNS		EXISTING SIGNS				EXIST POST		NUMBER OF NEW SQUARE STEEL POSTS	SQUARE STEEL (IN)			TUBULAR STEEL Ø (IN)				SIGN FRAME REQUIRED	REMARKS	SIGN DETAIL LOCATION			
								"A"	"B"	RETAIN	SALVAGE FROM	SALVAGE TO	REMOVE	RETAIN	REMOVE		1.75	2.00	2.50	FOUNDATION	3.00	3.50	4.00			5.00	SHSM	PROJECT SHEET #	STANDARD SHEET #
																	(LB / FT)				(LB / FT)								
FAIRLEE US 5 SB							FY-FLUORESCENT YELLOW FYG-FLUORESCENT YELLOW GREEN															"SHS"-STANDARD HIGHWAY SIGNS AND MARKINGS							
		G	VR-017	24	30			5.00						1	X											E-141			
SB	3.184	H	R1-1	24	24		 TOWN COMMON RD					1		X										TOWN COMMON RD TH-26 (NORTH)					
		H	R1-1	30	30			6.25				1		X										GAVE SIGN TO TOWN WITH STREET SIGN	X				
SB	3.165	F	M3-3	24	12							1		X															
		F	M1-4	24	24							1																	
		F	VM-120	18	24		CONNECTICUT RIVER BYWAYS			1	1	1													INTALL BELOW NEW ROUTE 5 SIGN				
		F	D6-4A	18	9		AMERICA'S BYWAYS			1	1	1													INSTALL BELOW CT. RIVER BYWAY				
		F	M4-5	24	12							1																	
		F	M1-1	24	24							1																	
		F	M3-3	24	12			2.00						2	X										BLACK ON WHITE	X			
		F	M1-4	24	24			4.00																			X		
		F	M4-5	24	12			2.00																	WHITE ON BLUE	X			
		F	M1-1	24	24			4.00																			X		
SB	3.126	G	VR-017	24	30			5.00						4	X										TOWN COMMON RD TH-26 (SOUTH)			E-141	
SB	3.118	H	R1-1	24	24							1		X											TOWN COMMON RD TH-26 (SOUTH)				
SIGN SUMMARY SHEET							SHEET TOTALS	23.25 28.25	0.00	0	2	2	9	8	0	0	5	75	0	0	0	0	0	PROJECT NAME: NORWICH - FAIRLEE PROJECT NUMBER: STPG SIGN (34)					
VERMONT AGENCY OF TRANSPORTATION							TOWN DIRECTIONAL TOTALS	341.0	0.0	7.0	5.0	5.0	94	0.0	0.0	45	675.0	4	364.8	FILE NAME: 10C334 PROJECT MANAGER: A.GAMBLE DESIGNED BY: D.CROSSLEY FAIRLEE US 5 SOUTHBOUND 5	PLOT DATE: 5/2/2011 DRAWN BY: D.CROSSLEY CHECKED BY: QAU SHEET 56 OF 65								

DIRECTION	MILEPOINT	LOCATION CODE (SHEET 2)	SIGN CODE	WIDTH (IN)	HEIGHT (IN)	SHEETING REMARKS	SIGN LEGEND	NEW SIGNS		EXISTING SIGNS				EXIST POST		NUMBER OF NEW SQUARE STEEL POSTS	SQUARE STEEL (IN)			TUBULAR STEEL Ø (IN)				SIGN FRAME REQUIRED	REMARKS	SIGN DETAIL LOCATION			
								"A"	"B"	RETAIN	SALVAGE FROM	SALVAGE TO	REMOVE	RETAIN	REMOVE		1.75	2.00	2.50	FOUNDATION	3.00	3.50	4.00			5.00	SHSM	PROJECT SHEET #	STANDARD SHEET #
																	(LB / FT)				(LB / FT)								
FAIRLEE US 5 SB							FY-FLUORESCENT YELLOW FYG-FLUORESCENT YELLOW GREEN															"SHS"-STANDARD HIGHWAY SIGNS AND MARKINGS							
			H R1-1	30	30		0050 0906 0312 TOWN COMMON RD 	6.25			1	1	2		1		X						MILE MARKER-REINSTALLED ON NEW POST, TAKEN TO TOWN WITH STREET SIGN GARAGE	X					
SB	3.080	F	R2-1	24	30		SPEED LIMIT 30						1																
SB	2.960	F	R2-1	24	30								1																
		F	VR-183	24	30																								
		F	R2-1	24	30			5.00						1			X									X			
		F	VR-183	24	30			5.00																		5			
SB	2.920	G	R8-3	24	24			4.00						1			X						INSTALL 100' NORTH OF SCHOOL STREET	X					
		G	M6-1	24	12			2.00															BLACK ON WHITE	X					
SB	2.915	G	R8-3A	24	24		NO PARKING					1																	
		G	N/A	24	12		HERE TO CORNER					1																	
SB	2.900	G	VR-017	24	30							1					X						SCHOOL STREET TH-23						
		G	VR-017	24	30			5.00						1			X									E-141			
SB	2.889	H	R1-1	30	30		SCHOOL ST 					1											SCHOOL STREET TH-23						
		H	R1-1	30	30		 0050 0906 0290	6.25			2	2	2		1		X						WITH MILE MARKER AND STREET SIGN	X					
SB	2.880	F	W11-2	30	30							1					X												
SIGN SUMMARY SHEET							SHEET TOTALS	33.50	0.00	0	3	3	12	0	0	5		75	0	0	0	0	0	PROJECT NAME: NORWICH - FAIRLEE PROJECT NUMBER: STPG SIGN (34)					
VERMONT AGENCY OF TRANSPORTATION							TOWN DIRECTIONAL TOTALS	341.0	0.0	7.0	5.0	5.0	94	0.0	0.0	45		675.0	4		364.8		FILE NAME: 10C334 PROJECT MANAGER: A.GAMBLE DESIGNED BY: D.CROSSLEY FAIRLEE US 5 SOUTHBOUND 6	PLOT DATE: 5/2/2011 DRAWN BY: D.CROSSLEY CHECKED BY: QAU SHEET 57 OF 65					

DIRECTION	MILEPOINT	LOCATION CODE (SHEET 2)	SIGN CODE	WIDTH (IN)	HEIGHT (IN)	SHEETING REMARKS	SIGN LEGEND	NEW SIGNS		EXISTING SIGNS				EXIST POST		NUMBER OF NEW SQUARE STEEL POSTS	SQUARE STEEL (IN)			TUBULAR STEEL Ø (IN)				SIGN FRAME REQUIRED	REMARKS	SIGN DETAIL LOCATION			
								"A"	"B"	RETAIN	SALVAGE FROM	SALVAGE TO	REMOVE	RETAIN	REMOVE		1.75	2.00	2.50	3.00	3.50	4.00	5.00			SHSM	PROJECT SHEET #	STANDARD SHEET #	
																	(LB / FT)			(LB / FT)									
FAIRLEE US 5 SB							FY-FLUORESCENT YELLOW FYG-FLUORESCENT YELLOW GREEN															"SHS"-STANDARD HIGHWAY SIGNS AND MARKINGS							
			F	M3-3	24	12		2.00																BLACK ON WHITE	X				
			F	M1-4	24	24		4.00																	X				
			F	M6-3	21	15		2.19																BLACK ON WHITE	X				
			F	M4-5	24	12		2.00																WHITE ON BLUE	X				
			F	M1-1	24	24		4.00																	X				
			F	M6-1	21	15		2.19																WHITE ON BLUE	X				
SB	2.690		F	M3-3	24	12																							
			F	M1-4	24	24																							
			F	VM-120	18	24	CONNECTICUT RIVER BYWAYS				1	1	1											INTALL BELOW NEW ROUTE 5 SIGN					
			F	D6-4A	18	9	AMERICA'S BYWAYS				1	1	1											INSTALL BELOW CT. RIVER BYWAY					
			F	VD2-1	72	12	Lake Fairlee 5	6.00							2	X										4			
			F	VD2-1	72	12	East Thetford 8	6.00																			4		
			F	M3-3	24	12	SOUTH 5	2.00																BLACK ON WHITE	X				
			F	M1-4	24	24		4.00																	X				
SB	2.664		F	W11-2	30	30							1		X														
SIGN SUMMARY SHEET							SHEET TOTALS		34.38	0.00	0	2	2	5	0	0	2	30	0	0	0	0	0	PROJECT NAME: NORWICH - FAIRLEE PROJECT NUMBER: STPG SIGN (34)					
							SF	SF	EA	EA	EA	EA	EA	EA	EA	EA	EA	FT	EA	LB	LB	LB	LB	FILE NAME: 10C334 PROJECT MANAGER: A.GAMBLE DESIGNED BY: D.CROSSLEY FAIRLEE US 5 SOUTHBOUND 8					
VERMONT AGENCY OF TRANSPORTATION							TOWN DIRECTIONAL TOTALS		341.0	0.0	7.0	5.0	5.0	94	0.0	0.0	45	675.0	4		364.8			PLOT DATE: 5/2/2011 DRAWN BY: D.CROSSLEY CHECKED BY: QAU SHEET 59 OF 65					

DIRECTION	MILEPOINT	LOCATION CODE (SHEET 2)	SIGN CODE	WIDTH (IN)	HEIGHT (IN)	SHEETING REMARKS	SIGN LEGEND	NEW SIGNS		EXISTING SIGNS				EXIST POST		NUMBER OF NEW SQUARE STEEL POSTS	SQUARE STEEL (IN)			TUBULAR STEEL Ø (IN)				SIGN FRAME REQUIRED	REMARKS	SIGN DETAIL LOCATION			
								"A"	"B"	RETAIN	SALVAGE FROM	SALVAGE TO	REMOVE	RETAIN	REMOVE		1.75	2.00	2.50	FOUNDATION	3.00	3.50	4.00			5.00	SHSM	PROJECT SHEET #	STANDARD SHEET #
																	(LB / FT)				(LB / FT)								
FAIRLEE US 5 SB							FY-FLUORESCENT YELLOW FYC-FLUORESCENT YELLOW GREEN																"SHS"-STANDARD HIGHWAY SIGNS AND MARKINGS						
		G	VR-017	24	30			5.00								1	X										E-141		
SB	2.462	H	R1-1	24	24																								
		H	R1-1	30	30			6.25			2	2	2			1	X												
SB	2.460	F	R2-1	24	30																								
		F	R2-1	24	30			5.00								1	X										X		
SB	2.310	F	VR-048	24	30		STATE LAW - STOP FOR -SCHOOL BUS -FLASHING - RED LIGHTS																						
SB	2.220	F	R2-1	24	30																								
		F	W16-18P	24	12	FY		2.00								1	X											5	
		F	R2-1	24	30			5.00																				X	
		F	R2-5P	24	18			3.00																				X	
SB	2.150	F	VR-023B	24	30		\$500 FINE FOR THROWING TRASH																						
SB	1.595	F	VR-114	48	60		STATE OF VERMONT - SPEED - LIMIT - 50 UNLESS OTHERWISE - POSTED - RADAR ENFORCEMENT																						
SB	1.200	F	VD-062B	72	16		BUSINESS SIGN				1	2	2	2		X													
SB	0.530	F	^{054L} VW-060	30	30		HIDDEN DRIVE 	6.25			4			1		X													
SB	0.500	F	VD-018	30	18																								
SIGN SUMMARY SHEET							SHEET TOTALS	32.50 26.25	0.00	2	2	2	10	0	0	4		60	0	0	0	0	0						
VERMONT AGENCY OF TRANSPORTATION							TOWN DIRECTIONAL TOTALS	341.0	0.0	7.0	5.0	5.0	94	0.0	0.0	45		675.0	4										
PROJECT NAME: NORWICH - FAIRLEE																						PROJECT NUMBER: STPG SIGN (34)							
FILE NAME: 10C334																						PLOT DATE: 5/2/2011							
PROJECT MANAGER: A.GAMBLE																						DRAWN BY: D.CROSSLEY							
DESIGNED BY: D.CROSSLEY																						CHECKED BY: QAU							
FAIRLEE US 5 SOUTHBOUND 10																						SHEET 61 OF 65							

DIRECTION	MILEPOINT	LOCATION CODE (SHEET 2)	SIGN CODE	WIDTH (IN)	HEIGHT (IN)	SHEETING REMARKS	SIGN LEGEND	NEW SIGNS		EXISTING SIGNS				EXIST POST		NUMBER OF NEW SQUARE STEEL POSTS	SQUARE STEEL (IN)			TUBULAR STEEL Ø (IN)				SIGN FRAME REQUIRED	REMARKS	SIGN DETAIL LOCATION				
								"A"	"B"	RETAIN	SALVAGE FROM	SALVAGE TO	REMOVE	RETAIN	REMOVE		1.75	2.00	2.50	3.00	3.50	4.00	5.00			SHSM	PROJECT SHEET #	STANDARD SHEET #		
																	(LB / FT)			(LB / FT)										
FAIRLEE US 5 SB							FY-FLUORESCENT YELLOW FYG-FLUORESCENT YELLOW GREEN																"SHS"-STANDARD HIGHWAY SIGNS AND MARKINGS							
			F	VD-018	30	18		3.75							1	X											5			
SB	0.430		F	M2-1	21	15							1		X															
			F	M1-5A	24	24							1																	
			F	M2-1	21	15		2.19						1	X											X				
			F	M1-5	30	24		5.00																			E-136B			
SB	0.380		F	D1-1 A	72	10							1		X															
			F	D1-1 A	72	10							1																	
			F	D1-1A	72	10							1																	
			F	D1-1A	72	10							1																	
			F	VD1-1 A	72	12		6.00						2	X												4			
			F	VD1-1A	72	12		6.00																			4			
			F	VD1-1A	72	12		6.00																			4			
SB	0.340		F	M3-3	24	12	ROUTE MARKER ASSEMBLY						1		X															
			F	M1-4	24	24							1																	
			F	M6-3	21	15							1																	
SIGN SUMMARY SHEET							SHEET TOTALS		28.94	0.00	0	0	0	9	0	0	4	60	0	0	0	0	0	PROJECT NAME: NORWICH - FAIRLEE PROJECT NUMBER: STPG SIGN (34)						
VERMONT AGENCY OF TRANSPORTATION							SF	SF	EA	EA	EA	EA	EA	EA	EA	EA	EA	FT	EA	LB	LB	LB	LB	LB	FILE NAME: 10C334 PROJECT MANAGER: A.GAMBLE DESIGNED BY: D.CROSSLEY FAIRLEE US 5 SOUTHBOUND 11					
TOWN DIRECTIONAL TOTALS							341.0	0.0	7.0	5.0	5.0	94	0.0	0.0	45	675.0	4		364.8						PLOT DATE: 5/2/2011 DRAWN BY: D.CROSSLEY CHECKED BY: QAU SHEET 62 OF 65					

DIRECTION	MILEPOINT	LOCATION CODE (SHEET 2)	SIGN CODE	WIDTH (IN)	HEIGHT (IN)	SHEETING REMARKS	SIGN LEGEND	NEW SIGNS		EXISTING SIGNS				EXIST POST		NUMBER OF NEW SQUARE STEEL POSTS	SQUARE STEEL (IN)			TUBULAR STEEL Ø (IN)				SIGN FRAME REQUIRED	REMARKS	SIGN DETAIL LOCATION		
								"A"	"B"	RETAIN	SALVAGE FROM	SALVAGE TO	REMOVE	RETAIN	REMOVE		(LB / FT)			(LB / FT)						SHSM	PROJECT SHEET #	STANDARD SHEET #
																	1.75	2.00	2.50	FOUNDATION								
																	1.88	2.42	3.35	7.60	9.00	10.80	14.60					
FAIRLEE US 5 SB							FY-FLUORESCENT YELLOW FYG-FLUORESCENT YELLOW GREEN														"SHS"-STANDARD HIGHWAY SIGNS AND MARKINGS							
			F	M3-4	24	12																						
			F	M1-5A	24	24																						
			F	M6-1	21	15																						
			F	M3-3	24	12		2.00						2	X						2A	BLACK ON WHITE	X					
			F	M1-4	24	24		4.00															X					
			F	M6-3	21	15		2.19															X					
			F	M3-4	24	12		2.00															X					
			F	M1-5	30	24		5.00																	E-136B			
			F	M6-1	21	15		2.19															X					
			F	M3-3	24	12		2.00							1	X							X					
			F	M1-4	24	24		4.00															X					
SB	0.280		F	M3-3	24	12																						
			F	M1-4	24	24																						
			F	M3-3	24	12		2.00						1	X								X					
			F	M1-4	24	24		4.00															X					
SB	0.170		F	W10-2L	36	36	RAILROAD CROSSING				1																	
SIGN SUMMARY SHEET								SHEET TOTALS		23.38	0.00	1	0	0	5	0	0	3	45	0	0	0	0	0	PROJECT NAME: NORWICH - FAIRLEE			
								SF	SF	EA	EA	EA	EA	EA	EA	EA	EA	FT	EA	LB	LB	LB	LB	PROJECT NUMBER: STPG SIGN (34)				
TOWN DIRECTIONAL TOTALS								341.0	0.0	7.0	5.0	5.0	94	0.0	0.0	45	675.0	4		364.8	FILE NAME: 10C334			PLOT DATE: 5/2/2011				
VERMONT AGENCY OF TRANSPORTATION																			DESIGNED BY: D.CROSSLEY			DRAWN BY: D.CROSSLEY						
																			FAIRLEE US 5 SOUTHBOUND 12			CHECKED BY: QAU			SHEET 63 OF 65			

TOWN TOTAL SIGN SUMMARY SHEET

NORWICH - FAIRLEE STPG SIGN (34)

TOWN NAME	COUNTY	TOWN MILEAGE	NEW SIGNS (SF)		EXISTING SIGNS (EA)				NUMBER OF NEW SQUARE STEEL POSTS (EA)				SQUARE STEEL (IN)			FOUNDATION	TUBULAR STEEL Ø (IN)									
			TYPE A	TYPE B	RETAIN	SALVAGE FROM	SALVAGE TO	REMOVE	1.75"	2"	2.5"	TOTAL SQUARE STEEL POSTS	1.75	2.00	2.50		3.00	3.50	4.00	5.00						
									(LB / FT)				(LB / FT)				(LB / FT)			(LB / FT)						
											1.88	2.42	3.35	1.88	2.42	3.35	7.60	9.00	10.80	14.60						
NORWICH US 5 NB	WINDSOR	5.842	128.2	0	6	0	0	31			0	16	0	16	0	240	0	0	0	0	0					
NORWICH US 5 SB	WINDSOR		160.0	0	13	0	0	35			0	23	0	23	0	345	0	0	0	0	0					
THETFORD US 5 NB	ORANGE	7.68	243.9	0	25	2	2	35			0	28	0	27	0	420	0	4	365	0	0					
THETFORD US 5 SB	ORANGE		245.6	0	26	3	3	61			0	30	0	30	0	450	0	4	365	0	0					
FAIRLEE US 5 NB	ORANGE	7.278	343.6	0	9	4	4	90			0	51	0	51	0	765	0	0	0	0	0					
FAIRLEE US 5 SB	ORANGE		341.0	0	7	5	5	94			0	45	0	45	0	675	0	4	365	0	0					
											SUB TOTALS			0	2895	0										
ESTIMATED NUMBER OF MISC. SIGNS SALVAGED ONTO NEW POSTS =											25															
ESTIMATED NUMBER OF MISC. SIGNS REMOVED. =											30															
TOTAL =											1462.3	0	86	14	39	376	0	193	0	192	2895	12	1095	0	0	0

PROJECT NAME: NORWICH - FAIRLEE	
PROJECT NUMBER: STPG SIGN (34)	
FILE NAME: IOC334.TSSS	PLOT DATE: 04-MAY-2011
PROJECT LEADER: A. GAMBLE	DRAWN BY: D.CROSSLEY
DESIGNED BY: D. CROSSLEY	CHECKED BY: A. GAMBLE
TOWN TOTAL SIGN SUMMARY SHEET	SHEET 65 OF 65