












DIRECTION	MILEPOINT	LOCATION CODE (SHEET 2)	SIGN CODE	WIDTH (IN)	HEIGHT (IN)	SHEETING REMARKS	SIGN LEGEND	NEW SIGNS		EXISTING SIGNS				EXIST POST		NUMBER OF NEW SQUARE STEEL POSTS	SQUARE STEEL (IN)			TUBULAR STEEL Ø (IN)				SIGN FRAME REQUIRED	REMARKS	SIGN DETAIL LOCATION			
								"A"	"B"	RETAIN	SALVAGE FROM	SALVAGE TO	REMOVE	RETAIN	REMOVE		1.75	2.00	2.50	FOUNDATION	3.00	3.50	4.00			5.00	SHSM	PROJECT SHEET #	STANDARD SHEET #
																	(LB / FT)				(LB / FT)								
THETFORD US 5 SB							FY-FLUORESCENT YELLOW FYG-FLUORESCENT YELLOW GREEN																"SHSM"-STANDARD HIGHWAY SIGNS AND MARKINGS						
SB	1.690	H	R1-1	30	30																								
		H	R1-1	30	30																								
		H	R1-1	30	30					1	1	1																	
		H	R1-1	30	30			6.25																					
SB	0.830	G	VR-017	24	24																								
		G	VR-017	24	30																								
		G	VR-017	24	30			5.00																		E-141			
SB	0.830	H	R1-1	24	24																								
		H	R1-1	30	30																								
		H	R1-1	30	30			6.25		2	2	2																	
		H	R1-1	30	30			6.25																					

SIGN SUMMARY SHEET

SHEET TOTALS

TOWN DIRECTIONAL TOTALS

17.50	0.00	0	3	3	6	0	0	3	45	0	0.0	0.0	0.0	0.0
SF	SF	EA	EA	EA	EA	EA	EA	EA	FT	EA	LB	LB	LB	LB
245.6	0.0	26	3	3	61	0	0	29	435.0	4			364.8	

PROJECT NAME:	NORWICH - FAIRLEE
PROJECT NUMBER:	STPG SIGN (34)
FILE NAME:	10C334
PROJECT MANAGER:	A.GAMBLE
DESIGNED BY:	D.CROSSLEY
THETFORD US 5 SOUTHBOUND 10	
PLOT DATE:	5/2/2011
DRAWN BY:	D.CROSSLEY
CHECKED:	QAU
SHEET	39 OF 65