








DIRECTION	MILEPOINT	LOCATION CODE (SHEET 2)	SIGN CODE	WIDTH (IN)	HEIGHT (IN)	SHEETING REMARKS	SIGN LEGEND	NEW SIGNS		EXISTING SIGNS				EXIST POST		NUMBER OF NEW POSTS	SQUARE STEEL (IN)			TUBULAR STEEL Ø (IN)				SIGN FRAME REQUIRED	REMARKS	SIGN DETAIL LOCATION			
								"A"	"B"	RETAIN	SALVAGE FROM	SALVAGE TO	REMOVE	RETAIN	REMOVE		1.75	2.00	2.50	FOUNDATION	3.00	3.50	4.00			5.00	SHSM	PROJECT SHEET #	STANDARD SHEET #
																	(LB / FT)				(LB / FT)								
HARTLAND SB							FY-FLUORESCENT YELLOW FYG-FLUORESCENT YELLOW GREEN															"SHSM"-STANDARD HIGHWAY SIGNS AND MARKINGS							
SB	1.565	F	M3-3	24	12		 (CONT.)	2.00																	BLACK ON WHITE "SOUTH"; INSTALL ON LEFT POST	X			
		F	M1-4	24	24			4.00																	US ROUTE 5; INSTALL ON LEFT POST	X			
		F	M3-3	24	12			2.00																	GREEN ON WHITE "SOUTH"; INSTALL ON RIGHT POST	X			
		F	M1-5	24	24			4.00																	VERMONT ROUTE 12; INSTALL ON RIGHT POST			E-136B	
SB	1.544	F	W11-2	30	30		PEDESTRIAN SYMBOL			1				X											BOTH SIGNS INSTALLED IN 2010				
		F	W16-7P	24	12		DIAGONAL DOWN ARROW			1																			
SB	1.522	F	R2-1	24	30									1			X												
		F	R2-1	24	30			5.00									X										X		
SB	1.448	F	W1-2L	30	30		LEFT CURVE SYMBOL							1			X								TO BE REPLACED FURTHER SOUTH AT MP 1.423				
SB	1.423	F	W1-2L	30	30			6.25									X								INSTALL 130 FT± SOUTH OF THE PREVIOUS POSITION AT MP 1.448	X			
SB	1.393	F	OM3-R	12	36		 OBJECT MARKER RIGHT							2			X								REMOVE THE OBJECT MARKER; RETAIN POST AND BRIDGE PLAQUE AND ADJUST PLAQUE TO TOP OF POST				
SB	1.360	E	W1-6R	48	24									1			X								RETAIN THE EXISTING POSTS BEHIND RAIL				
		E	W1-6R	48	24			8.00																	SIGN FACES NB TRAFFIC	X			
SB	1.245	F	VM-120	18	24		CT RIVER BYWAY			1							X												
		F	D6-4A	18	9		AMERICAS BYWAY'S (PLAQUE)			1																			
SIGN SUMMARY SHEET							SHEET TOTALS	31.25	0.00	4	0	0	5	4	0	0	2	30.0	0	0.0	0.0	0.0	0.0	PROJECT NAME: SPRINGFIELD-HARTFORD					
								SF	SF	EA	EA	EA	EA	EA	EA	EA	EA	EA	EA	EA	EA	EA	PROJECT NUMBER: STPG SIGN(33)						
VERMONT AGENCY OF TRANSPORTATION							TOWN DIRECTIONAL TOTALS	487.9	0.0	62	0	0	97	0	0	69	1035.0	0	0.0	0.0	0.0	0.0	FILE NAME: HARTLAND US-5 SB	PLOT DATE: 2/14/2012					
																						PROJECT MANAGER: A. GAMBLE	DRAWN BY: M. MILLER						
																						DESIGNED BY: M. MILLER	CHECKED: A. GAMBLE						
																						HARTLAND US-5 SB 12	SHEET 143 OF 162						