















DIRECTION	MILEPOINT	LOCATION CODE (SHEET 2)	SIGN CODE	WIDTH (IN)	HEIGHT (IN)	SHEETING REMARKS	SIGN LEGEND	NEW SIGNS		EXISTING SIGNS				EXIST POST		NUMBER OF NEW POSTS	SQUARE STEEL (IN)			TUBULAR STEEL Ø (IN)				SIGN FRAME REQUIRED	REMARKS	SIGN DETAIL LOCATION			
								"A"	"B"	RETAIN	SALVAGE FROM	SALVAGE TO	REMOVE	RETAIN	REMOVE		1.75	2.00	2.50	FOUNDATION	3.00	3.50	4.00			5.00	SHSM	PROJECT SHEET #	STANDARD SHEET #
																	(LB / FT)				(LB / FT)								
HARTLAND NB							FY-FLUORESCENT YELLOW FYG-FLUORESCENT YELLOW GREEN																"SHSM"-STANDARD HIGHWAY SIGNS AND MARKINGS						
NB	6.237	D	R1-1	30	30		 (CONT.)	6.25								1		X							INSTALL ONLY THE STOP SIGN HERE; THE LEGAL LOAD LIMIT SIGN IS NOW BE ON THE SOUTH SIDE OF THE STREET	X			
NB	6.275	A	R2-1	24	30			5.00								1		X							INSTALL ADJACENT TO THE CONCRETE MONUMENT AT END OF FENCE, 200 FT± NORTH OF THE STOP SIGN AT TH-66	X			
NB	6.426	A	R2-1	24	30		SPEED LIMIT 35																		TO BE REPLACED FURTHER NORTH AT MP 6.487				
NB	6.448	C	VR-079	24	24																				EVARTS RD (TH-67)				
		C	VR-079	24	30		 0050 1409 0644	5.00								1		X							NOTE THE SPECIAL LOAD ALLOWANCE ON THIS TOWN HIGHWAY		6		
NB	6.457	D	R1-1	24	24																				EVARTS RD (TH-67)				
		D	R1-1	30	30																				EVARTS RD (TH-67)				
		D	R1-1	30	30			6.25								1		X							EVARTS RD (TH-67)	X			
NB	6.487	A	R2-1	24	30			5.00								1		X							INSTALL 160 FT± NORTH OF THE STOP SIGN AT TH-67	X			
NB	6.576	A	R2-1	24	30		SPEED LIMIT 35																		REFERENCE THIS LOCATION FOR THE NEW ROUTE MARKERS TO BE INSTALLED AT MP 6.597				
NB	6.597	A	M3-1	24	12			2.00								1		X							BLACK ON WHITE "NORTH"; INSTALL 110 FT± NORTH OF THE SIGN REMOVED AT MP 6.576	X			
		A	M1-4	24	24			4.00																	MAINTAIN 10 FT MINIMUM DISTANCE IN FRONT OF THE UTILITY POLE	X			
NB	6.630	C	VR-017	24	30																				COUTERMARSH ST (TH-79)				
		C	VR-017	24	30			5.00								1		X							INSTALL JUST EAST OF THE CONVERGANCE OF THE APPROACHES TO THIS "Y" INTERSECTION		6		
NB	6.648	D	R1-1	30	30		2 EA. 																		COUTERMARSH ST (TH-79)				
		D	R1-1	30	30			6.25								1		X							FOR THE SOUTHERLY APPROACH; MAINTAIN 10 FT MIN. TO THE UTILITY POLE	X			
SIGN SUMMARY SHEET							SHEET TOTALS	44.75	0.00	0	4	4	10	0	0	8	120.0	0	0.0	0.0	0.0	0.0	0.0	0.0	PROJECT NAME: SPRINGFIELD-HARTFORD				
								SF	SF	EA	EA	EA	EA	EA	EA	EA	FT	EA	LB	LB	LB	LB	LB	PROJECT NUMBER: STPG SIGN(33)					
VERMONT AGENCY OF TRANSPORTATION							TOWN DIRECTIONAL TOTALS	505.1	0.0	53	3	3	92	0	0	86	1290.0	0		0.0				FILE NAME: HARTLAND US-6 NB	PLOT DATE: 2/14/2012				
																							PROJECT MANAGER: A. GAMBLE	DRAWN BY: M. MILLER					
																							DESIGNED BY: M. MILLER	CHECKED: A. GAMBLE					
																							HARTLAND US-5 NB 16	SHEET 129 OF 162					