




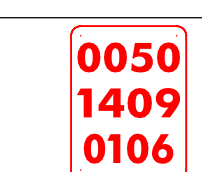




DIRECTION	MILEPOINT	LOCATION CODE (SHEET 2)	SIGN CODE	WIDTH (IN)	HEIGHT (IN)	SHEETING REMARKS	SIGN LEGEND	NEW SIGNS		EXISTING SIGNS				EXIST POST		NUMBER OF NEW POSTS	SQUARE STEEL (IN)			TUBULAR STEEL Ø (IN)				SIGN FRAME REQUIRED	REMARKS	SIGN DETAIL LOCATION			
								"A"	"B"	RETAIN	SALVAGE FROM	SALVAGE TO	REMOVE	RETAIN	REMOVE		1.75	2.00	2.50	FOUNDATION	3.00	3.50	4.00			5.00	SHSM	PROJECT SHEET #	STANDARD SHEET #
																	(LB / FT)				(LB / FT)								
HARTLAND NB							FY-FLUORESCENT YELLOW FYG-FLUORESCENT YELLOW GREEN																"SHSM"-STANDARD HIGHWAY SIGNS AND MARKINGS						
NB	0.750	A	VW-619	36	36		 (CONT.)	9.00									X							REPLACEMENT SIGN IS LARGER		8			
NB	0.821	A	R2-5A	24	30		REDUCED SPEED AHEAD						1		X														
NB	0.823	A	W3-5	36	36			9.00									X							10 FT± NORTH OF THE "REDUCED SPEED AHEAD" REMOVAL, INSTALL THIS NEW SIGN	X				
NB	0.966	A	R2-1	24	30								1		X									EXISTING POST IN GOOD CONDITION					
		A	R2-1	30	36			7.50						X										NOTE: FIRST SIGN IN THE REDUCED SPEED ZONE IS LARGER		6			
NB	1.013	A	VD-062AL	72	16		BUSINESS DIRECTIONAL SIGN			0				X									SIGN WAS MISSING						
NB	1.047	C	VR-017	24	30					2		2			X									MARTINSVILLE RD (TH-46)					
		C	VR-017	24	30			5.00							X											6			
NB	1.058	D	R1-1	30	30		2 EA. 			1	1	1			X									STREET SIGNS SALVAGED ONTO A SEPARATE, NEW POST FOR BETTER VISIBILITY. MILE MARKER SALVAGED ALSO. MARTINSVILLE RD (TH-46)					
		D	R1-1	30	30			6.25				2				X										X			
NB	1.069	A	R2-5A	24	30		REDUCED SPEED AHEAD						1		X									NOTE LOCATION AS A REFERENCE POINT FOR THE NEXT SIGN					
NB	1.088	A	W3-5	36	36			9.00								X								INSTALL BEHIND RAIL 100 FT± NORTH OF THE "REDUCED SPEED AHEAD" REMOVAL AT MP 1.069	X				
NB	1.142	A	VD-018	30	18								1		X														
		A	VD-018	30	18			3.75								X								NOTE THAT THE NEW SIGN HAS UPPER AND LOWER CASE LETTERS		10			
NB	1.181	A	R2-1	24	30		SPEED LIMIT 30						1		X									TO BE REPLACED BEHIND RAIL 15 FT± NORTH OF THIS POSITION					
SIGN SUMMARY SHEET							SHEET TOTALS	49.50	0.00	1	0	0	7	0	0	10	150.0	0	0.0	0.0	0.0	0.0		PROJECT NAME: SPRINGFIELD-HARTFORD					
								SF	SF	EA	EA	EA	EA	EA	EA	EA	FT	EA	LB	LB	LB	LB		PROJECT NUMBER: STPG SIGN(33)					
VERMONT AGENCY OF TRANSPORTATION							TOWN DIRECTIONAL TOTALS	505.1	0.0	53	3	3	92	0	0	86	1290.0	0		0.0				FILE NAME: HARTLAND US-6 NB	PLOT DATE: 2/14/2012				
																							PROJECT MANAGER: A. GAMBLE	DRAWN BY: M. MILLER					
																							DESIGNED BY: M. MILLER	CHECKED: A. GAMBLE					
																							HARTLAND US-5 NB 7	SHEET 120 OF 162					