
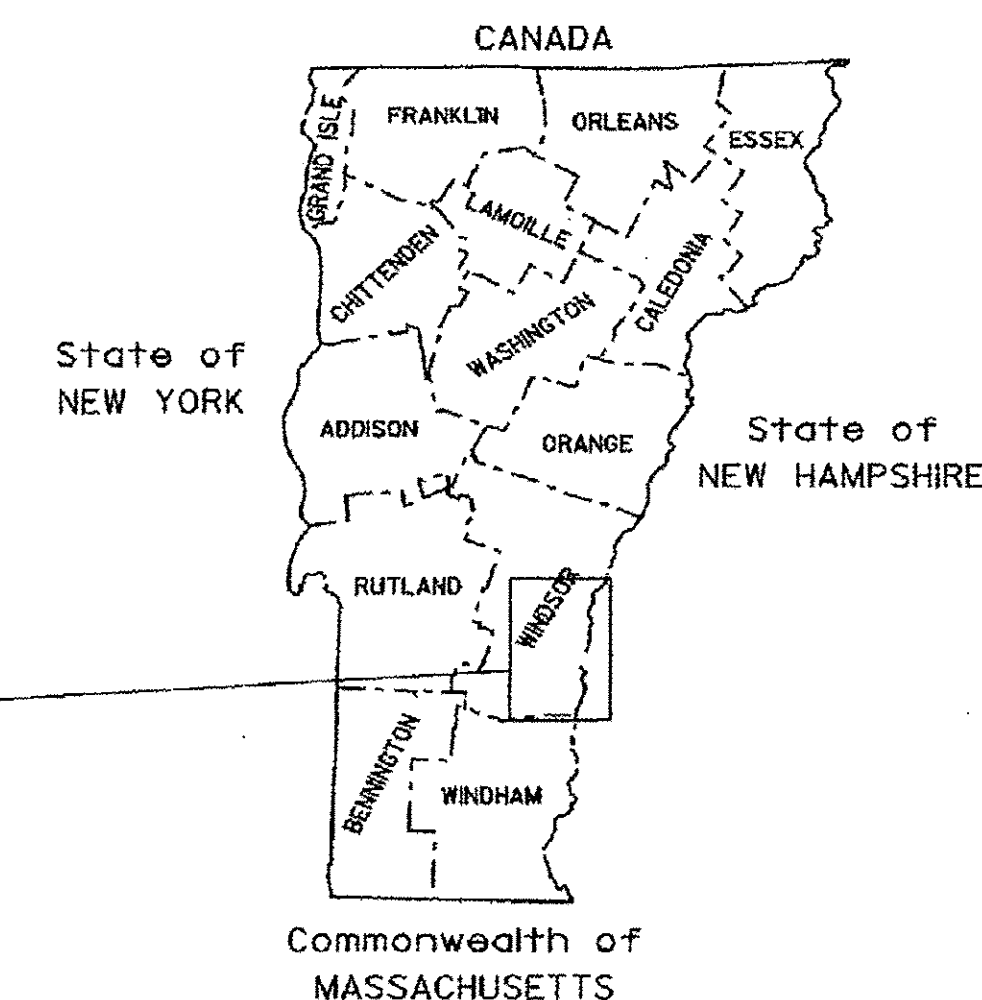


STATE OF VERMONT AGENCY OF TRANSPORTATION



INDEX OF SHEETS AND STANDARDS
SEE SHEET 2



PROJECT LOCATION
SPRINGFIELD-HARTFORD STPG SIGN(33)

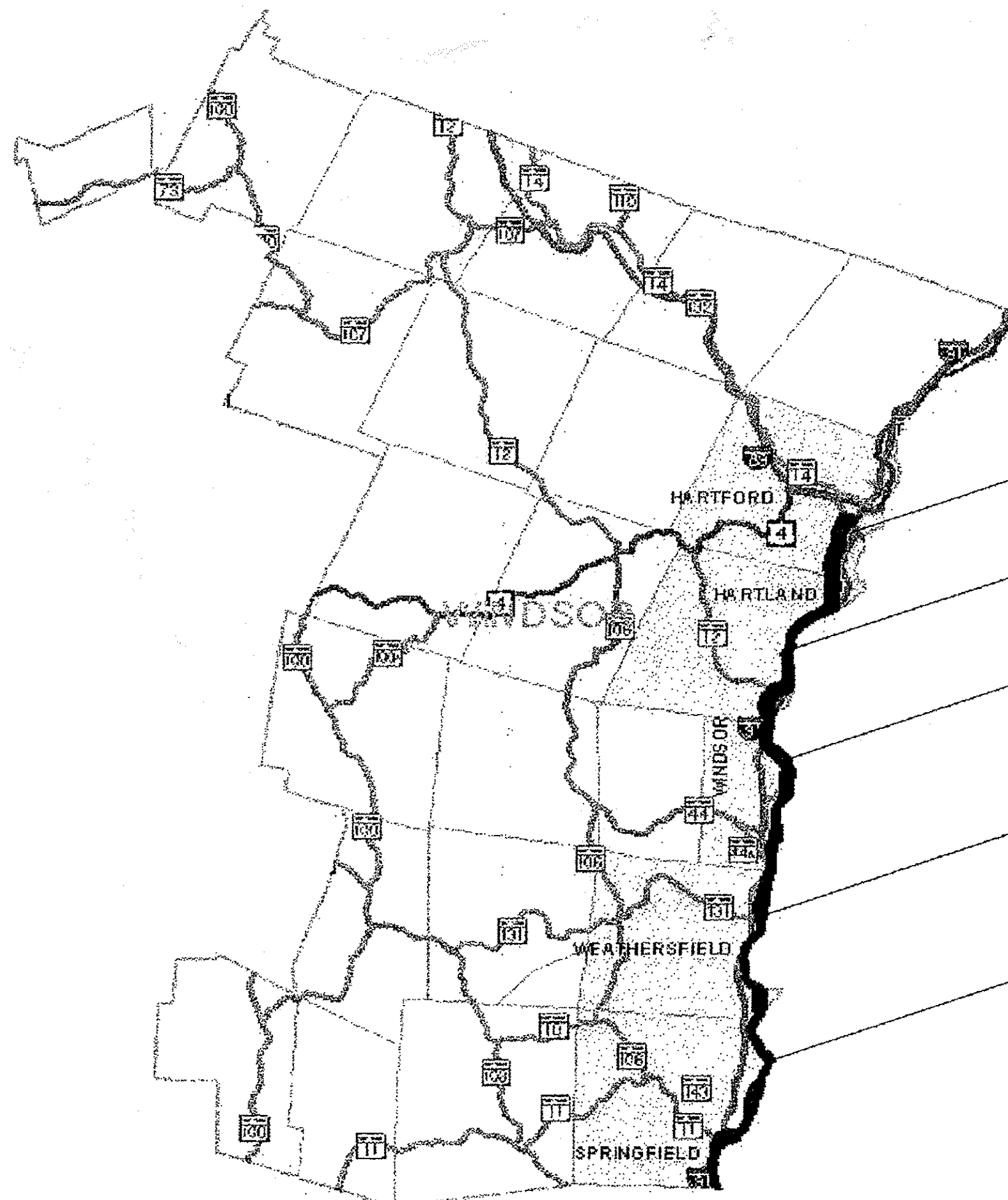
PROPOSED IMPROVEMENT TOWNS OF SPRINGFIELD, WEATHERSFIELD, WINDSOR, HARTLAND AND HARTFORD COUNTY OF WINDSOR US ROUTE 5 (MAJOR COLLECTOR)

SOUTHEAST REGION SIGN REPLACEMENT - 33.115 MILES ON US 5 SPRINGFIELD MP 0.000-9.118, US 5 WEATHERSFIELD MP 0.000-6.791,
US 5 WINDSOR MP 0.000-6.845 (INCLUDING CLASS I), US 5 HARTLAND MP 0.000-7.672 AND US 5 HARTFORD MP 0.000-2.689

LENGTH OF ROADWAY = 33.115 MILES
LENGTH OF PROJECT = 33.115 MILES

WORK TO BE PERFORMED UNDER THIS PROJECT INCLUDES THE REMOVAL OF EXISTING SIGNS AND POSTS
AND THE INSTALLATION OF NEW SIGNS, SIGN POSTS AND OTHER RELATED HIGHWAY ITEMS.

RECORD PLANS	
CONTRACTOR:	L&D SAFETY MARKINGS CORP.-BERLIN, VT
RESIDENT ENGINEER:	MARK HAUGHWOUT
CONSTRUCTION BEGAN:	JUNE 11, 2012
CONSTRUCTION COMPLETE:	OCTOBER 5, 2012
RECORD PLANS BY:	MARK HAUGHWOUT & NICK GARBACK
I HEREBY CERTIFY THAT ALL THE CONSTRUCTION REQUIRED BY THIS SET OF DRAWINGS HAS BEEN ACCOMPLISHED AS INDICATED HEREIN.	
BY	<i>Mark Haughwout</i> RESIDENT ENGINEER
DATE	3/12/14
NOTE: Any further information concerning final quantities, amounts or other details relative to this project may be found at Central Files in the electronic archives.	



- HARTFORD US 5
MP 0.000-2.689
- HARTLAND US 5
MP 0.000-7.672
- WINDSOR US 5
MP 0.000-6.845 (INCLUDING CLASS I)
- WEATHERSFIELD US 5
MP 0.000-6.791
- SPRINGFIELD US 5
MP 0.000-9.118

QUALITY ASSURANCE PROGRAM: LEVEL 3

CONVENTIONAL SYMBOLS

COUNTY LINE	
TOWN LINE	
LIMITS OF ACCESS	
POINT OF ACCESS	
FENCE LINE	
STONE WALL	
TRAVELED WAY	
GUARDED RAIL	
RAILROAD	
SURVEY LINE	
CULVERT	
POWER POLE	
TELEPHONE POLE	
TREES	
CONTROL OF ACCESS	
PROPERTY LINE	
R.O.W. TAKING LINE	
SLOPE RIGHTS	
TOP OF CUT	
TOE OF SLOPE	

SURVEYED BY : N/A
SURVEYED DATE : N/A

DATUM
VERTICAL : N/A
HORIZONTAL : N/A

NOT TO SCALE

THESE PLANS ARE SUBJECT TO SUCH ENGINEERING CHANGES AS MAY BE REQUIRED BY THE FEDERAL HIGHWAY ADMINISTRATION OR THE DIRECTOR OF PROGRAM DEVELOPMENT.

CONSTRUCTION IS TO BE CARRIED ON IN ACCORDANCE WITH THESE PLANS AND THE STANDARD SPECIFICATIONS FOR CONSTRUCTION DATED 2011, AS APPROVED BY THE FEDERAL HIGHWAY ADMINISTRATION ON JULY 20, 2011 FOR USE ON THIS PROJECT, INCLUDING ALL SUBSEQUENT REVISIONS AND SUCH REVISED SPECIFICATIONS AND SPECIAL PROVISIONS AS ARE INCORPORATED IN THESE PLANS.

DIRECTOR OF PROGRAM DEVELOPMENT	
APPROVED <i>Richard Johnson</i>	DATE 2/22/12
PROJECT MANAGER : AMY GAMBLE	
PROJECT NAME : SPRINGFIELD-HARTFORD	
PROJECT NUMBER : STPG SIGN (33)	
SHEET 1 OF 162 SHEETS	

INDEX OF SHEETS:

1	TITLE SHEET
2	GENERAL NOTES
3	QUANTITY SHEET I
4-16	SIGN DETAILS
17-38	SPRINGFIELD US-5 NORTHBOUND TRAFFIC SIGN SUMMARY SHEETS
39-54	SPRINGFIELD US-5 SOUTHBOUND TRAFFIC SIGN SUMMARY SHEETS
55-68	WEATHERSFIELD US-5 NORTHBOUND TRAFFIC SIGN SUMMARY SHEETS
69-81	WEATHERSFIELD US-5 SOUTHBOUND TRAFFIC SIGN SUMMARY SHEETS
82-96	WINDSOR US-5 NORTHBOUND TRAFFIC SIGN SUMMARY SHEETS
97-113	WINDSOR US-5 SOUTHBOUND TRAFFIC SIGN SUMMARY SHEETS
114-131	HARTLAND US-5 NORTHBOUND TRAFFIC SIGN SUMMARY SHEETS
132-150	HARTLAND US-5 SOUTHBOUND TRAFFIC SIGN SUMMARY SHEETS
151-155	HARTFORD US-5 NORTHBOUND TRAFFIC SIGN SUMMARY SHEETS
156-161	HARTFORD US-5 SOUTHBOUND TRAFFIC SIGN SUMMARY SHEETS
162	TOWN TOTAL SIGN SUMMARY SHEET

STANDARDS:

E-121	STANDARD SIGN PLACEMENT CONVENTIONAL ROAD	08/08/1995
E-136B	STATE ROUTE MARKER SIGN DETAILS	08/08/1995
E-136C	STATE NUMBERED TOWN HIGHWAY SIGN DETAILS	08/08/1995
E-138	MILE MARKER DETAILS STATE AND TOWN HIGHWAYS	05/30/2003
E-154	WARNING SIGN DETAILS	05/01/2004
E-164	SQUARE STEEL SIGN POST	06/08/2009
SG-1	ROUTE MARKER DETAILS (N.H. DOT)	02/26/2010

2-1/2" SOIL BEARING SLIP BASE LOCATIONS:

TOWN:	DIRECTION:	MILE POINT:	NO. REQ:	SHEET:
SPRINGFIELD	NB	2.528	2	25
SPRINGFIELD	SB	3.085	2	44
HARTLAND	SB	1.619	2	140

- THE LOCATIONS SHOWN IN THE TABLE ABOVE WILL REQUIRE THAT EACH 2-1/2" SQUARE STEEL SIGN POST, AS SPECIFIED ON THE APPLICABLE SIGN SUMMARY SHEET, BE INSTALLED USING A SOIL BEARING SLIP BASE WITH ANCHOR SLEEVE. AT THESE SPECIFIED LOCATIONS THE 2-1/2" POSTS ARE NOT PROTECTED BY GUARD RAIL OR CURBING, THUS REQUIRING THE USE OF SOIL BEARING SLIP BASES FOR THIS SIZE POST.
- PAYMENT FOR SOIL BEARING SLIP BASE (EACH) WILL BE MADE UNDER CONTRACT ITEM 900.620 SPECIAL PROVISION (SOIL BEARING SLIP BASE) (2-1/2").

SIGN DESIGN AND FABRICATION:

- THE MUTCD SIGN CODES PROVIDED IN THESE PLANS REFER TO THE 2009 MUTCD. DESIGN DETAILS FOR SIGNS INDICATED ON THE PLANS, AS FOUND IN THE STANDARD HIGHWAY SIGNS AND MARKINGS BOOK (SHSM), SHALL BE PER THE 2009 SHSM, WHICH AT THIS TIME HAS NOT YET BEEN RELEASED. TO ADVANCE THE AVAILABILITY OF NEW INFORMATION FOR FIELD INSTALLATIONS AS SOON AS IS POSSIBLE, INTERIM RELEASES ARE PLANNED FOR ITEMS THAT ARE NEW OR SIGNIFICANTLY REVISED BY THE 2009 MUTCD; THEY CAN BE FOUND AT: http://mutcd.fhwa.dot.gov/shsm_interim/index.htm. THE CONTRACTOR SHALL CONTACT THE ENGINEER FOR SIGN DETAILS IF NONE ARE AVAILABLE FROM THESE SOURCES.
- SIGN SHEETING FOR FLUORESCENT YELLOW (FY) AND FLUORESCENT YELLOW-GREEN (FYG) SHALL BE ASTM D4956 TYPE VII, VIII OR IX. ALL OTHER SIGN SHEETING SHALL BE TYPE III OR IV.
- SHEETING TYPES AND SHEETING FABRICATED BY DIFFERENT MANUFACTURERS SHALL NOT BE MIXED ON A SINGLE SIGN ASSEMBLY. SHEETING COLOR/TYPE SHOULD BE BY THE SAME MANUFACTURER AND SHOULD BE CONSISTENT THROUGHOUT THE PROJECT.
- SIGN BASE MATERIAL FOR DELINEATORS AND MILE MARKER SIGNS (VD-700) SHALL BE 0.063" THICK FLAT SHEET ALUMINUM. UNLESS OTHERWISE NOTED ON THE PLANS, ALL OTHER SIGNS SHALL BE FLAT SHEET ALUMINUM WITH THE FOLLOWING MINIMUM THICKNESSES:

SIGN SIZE	THICKNESS
12" X 12"	0.080"
18" X 18"	0.100"
21" X 15"	0.125"
24" X 8"	0.100"
24" X 10"	0.100"
24" X 12"	0.100"
24" X 18"	0.100"
24" X 24"	0.100"
24" X 30"	0.100"
30" X 15"	0.100"
30" X 18"	0.100"
30" X 30"	0.100"
30" X 42"	0.100"
36" X 12"	0.100"
36" X 15"	0.100"
36" X 18"	0.100"
36" X 24"	0.100"
36" X 36"	0.100"
36" X 42"	0.100"
36" X 48"	0.100"
36" X 54"	0.100"
48" X 18"	0.100"
48" X 24"	0.100"
48" X 30"	0.100"
48" X 42"	0.100"
48" X 48"	0.100"
48" X 60"	0.100"
72" X 10"	0.100"
72" X 12"	0.100"
72" X 20"	0.100"

SIGN POSTS:

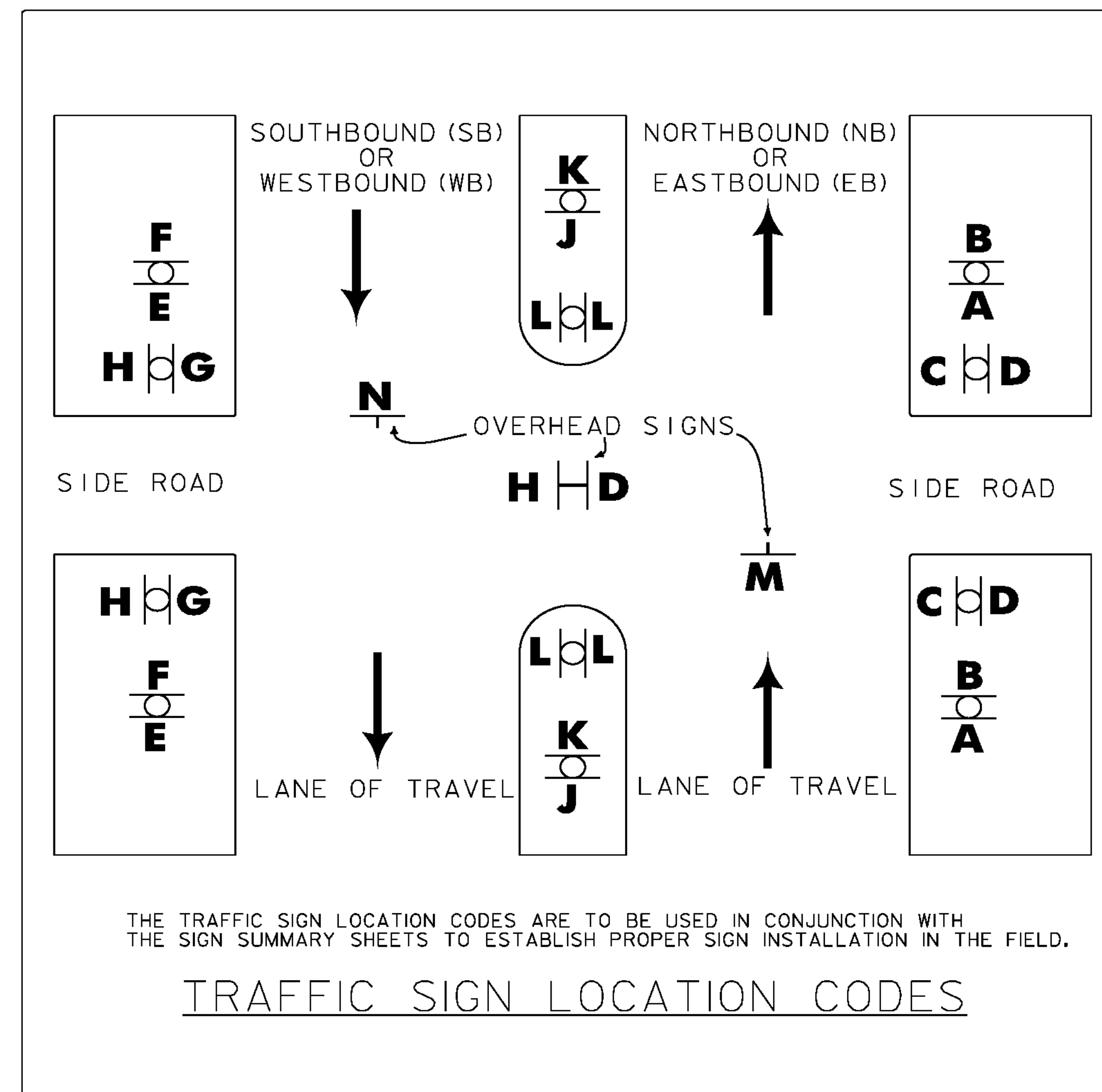
- ALL SQUARE STEEL SIGN POSTS SHALL BE INSTALLED IN A NEW ANCHOR. ALL SIGNS INSTALLED IN PAVED OR CONCRETE ISLANDS OR SIDEWALKS SHALL ALSO BE INSTALLED WITH AN 18" SLEEVE. PAYMENT FOR SLEEVE SHALL BE INCIDENTAL TO CONTRACT ITEM 675.341 SQUARE TUBE SIGN POST AND ANCHOR.
- 1.75" SQUARE STEEL POSTS SHALL BE 14 GAUGE STEEL. 2" AND 2.5" SQUARE STEEL POSTS SHALL BE 12 GAUGE STEEL.

SIGN INSTALLATION:

- THE CONTRACTOR SHALL BE RESPONSIBLE FOR REPAIRING ANY DAMAGE TO PRIVATE OR PUBLIC PROPERTY CAUSED BY THE CONTRACTOR, AT THE CONTRACTOR'S EXPENSE AND AT NO EXPENSE TO THE STATE.
- ALL SIGNS WITHIN THE PROJECT LIMITS ARE TO BE REPLACED, UNLESS OTHERWISE NOTED ON THE PLANS OR AS DIRECTED BY THE ENGINEER. SIGN LOCATIONS AS SHOWN ON THE PLANS ARE APPROXIMATE; EXACT LOCATIONS TO BE DETERMINED IN THE FIELD.
- ALL SIGN PLACEMENT SHALL BE IN CONFORMANCE WITH VAOT STANDARD E-121 STANDARD SIGN PLACEMENT CONVENTIONAL ROADS, UNLESS OTHERWISE NOTED.
- ALL SIGNS, FRAMES, MOUNTING HARDWARE, POSTS, AND ANCHORS FOR ANY SIGN ASSEMBLY SHALL BE REPLACED AT THE SAME TIME. MIXING OF OLD AND NEW SIGNS ON THE SAME ASSEMBLY WILL NOT BE ALLOWED.
- NEW SIGNS, WITH THEIR GREATER NIGHTTIME RETROREFLECTIVITY, CAN OBSCURE OLDER SIGNS MOUNTED IN CLOSE PROXIMITY TO THEM. TO AVOID CONFUSION OF ROAD USERS, WORK SHALL BE COORDINATED SUCH THAT ALL SIGNS ASSOCIATED WITH A CURVE, INTERSECTION OR SPEED LIMIT CHANGE SHALL BE REPLACED ON THE SAME DAY AND NOT LEFT INCOMPLETE OR WITH A MIXTURE OF OLD AND NEW SIGNS WITHIN A GROUP OF ASSOCIATED SIGNS.
- ALL NEW SIGN INSTALLATIONS, IF NEAR UTILITY POLES, SHALL BE NO CLOSER THAN 10 FEET FROM THE UTILITY POLE.

TEMPORARY TRAFFIC CONTROL NOTES:

- THE CONTRACTOR SHALL SUBMIT A SITE SPECIFIC TRAFFIC CONTROL PLAN CONFORMING TO THE MANUAL ON UNIFORM TRAFFIC CONTROL DEVICES (MUTCD), DATED 2009, AND ITS LATEST REVISIONS, TO THE ENGINEER AT THE PRE-CONSTRUCTION MEETING, FOR REVIEW AND APPROVAL BY THE ENGINEER.
- WHEN WORKING IN THE VICINITY OF EXISTING PEDESTRIAN FACILITIES, AMERICAN WITH DISABILITIES ACT (A.D.A.) ACCESSIBLE PEDESTRIAN ACCOMMODATIONS SHALL BE MAINTAINED AT ALL TIMES. PAYMENT SHALL BE INCLUDED IN THE UNIT BID PRICE FOR CONTRACT ITEM 641.10 TRAFFIC CONTROL.
- THE CONTRACTOR SHALL PROVIDE ACCESS THROUGH THE WORK ZONE FOR EMERGENCY VEHICLES AT ALL TIMES.
- THE CONTRACTOR SHALL CONDUCT THE WORK AT ALL TIMES IN SUCH A MANNER AND IN SUCH SEQUENCE SO AS TO ENSURE THAT THE LEAST INTERFERENCE WITH TRAFFIC OCCURS.
- TEMPORARY TRAFFIC CONTROL SIGNS SHALL ONLY BE VISIBLE TO MOTORISTS AT THE TIMES WHEN THE MESSAGE IS PERTINENT, I.E. A "FLAGGER AHEAD" SIGN SHALL ONLY BE VISIBLE TO MOTORISTS WHEN THE FLAGGER IS ACTUALLY PRESENT AND PERFORMING THEIR DUTIES.
- PAYMENT FOR CONSTRUCTION SIGNING WILL BE MADE UNDER CONTRACT ITEM 641.10 TRAFFIC CONTROL.
- TEMPORARY TRAFFIC CONTROL SIGNS SHALL BE MOVED AS THE WORK AREA MOVES. AT NO TIME SHALL THE FLAGGER SIGN BE GREATER THAN 1000 FEET IN ADVANCE OF THE FLAGGER STATION.



TRAFFIC SIGN LOCATION CODES

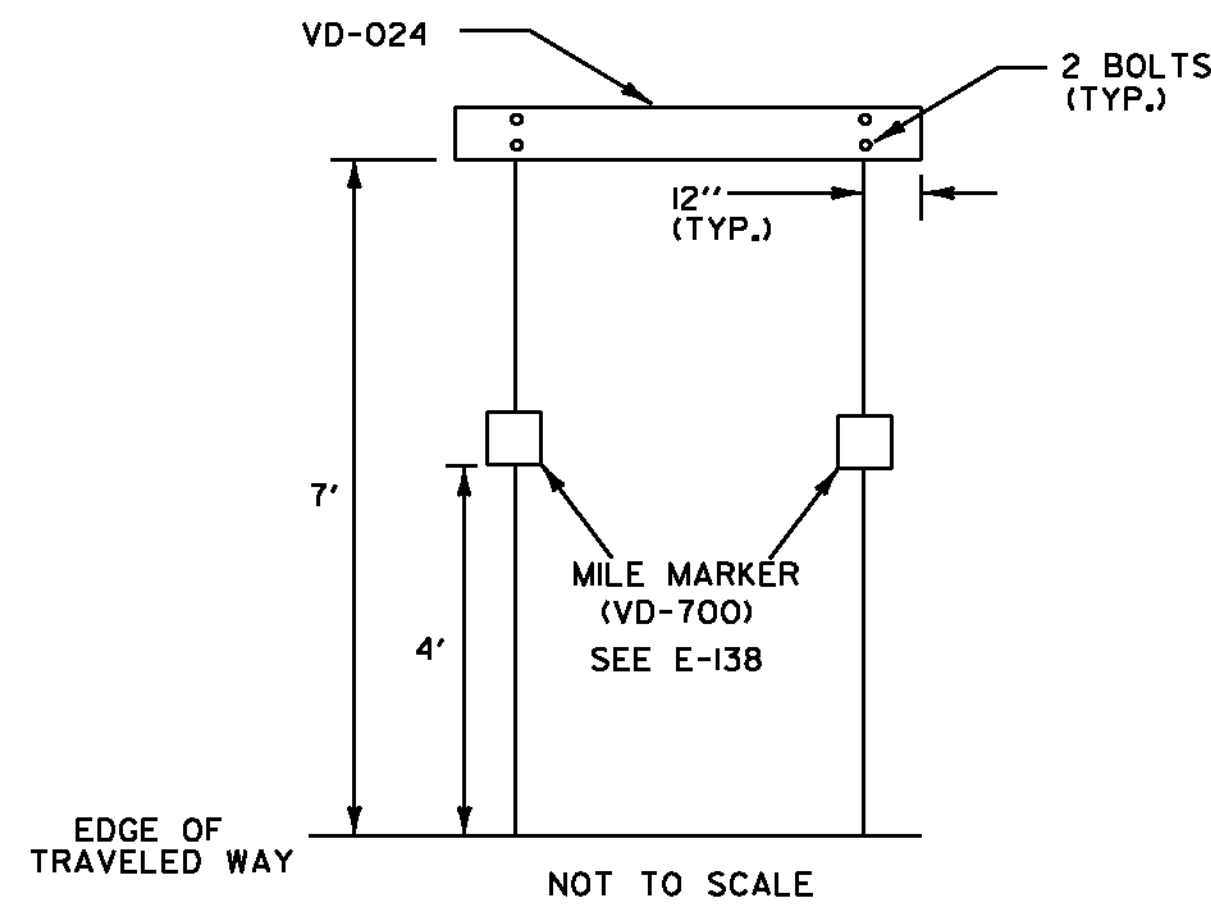
GENERAL NOTES:

- EXISTING STAND-ALONE MILE MARKER SIGNS, OR MILE MARKER SIGNS ATTACHED TO A RETAINED SIGN POST ASSEMBLY, SHALL BE RETAINED.
- EXISTING MILE MARKER SIGNS ON SIGN POSTS BEING REPLACED SHALL BE REMOVED AND SALVAGED ONTO THE NEW SIGN POST, UNLESS OTHERWISE NOTED ON THE APPLICABLE SIGN SUMMARY SHEET OR AS DIRECTED BY THE ENGINEER.
- EXISTING MILE MARKER SIGNS ATTACHED TO A SIGN ASSEMBLY THAT IS TO BE REMOVED OR RELOCATED SHALL BE REMOVED AND DISPOSED OF, UNLESS OTHERWISE NOTED ON THE APPLICABLE SIGN SUMMARY SHEET OR AS DIRECTED BY THE ENGINEER.
- EXISTING STREET NAME SIGNS ATTACHED TO SIGN POSTS THAT ARE TO BE REPLACED SHALL BE REMOVED AND SALVAGED ONTO A NEW SIGN POST, UNLESS OTHERWISE NOTED ON THE APPLICABLE SIGN SUMMARY SHEET OR AS DIRECTED BY THE ENGINEER.
- ALL EXISTING STREET NAME SIGNS THAT ARE INSTALLED ON STAND-ALONE SIGN POSTS SHALL BE RETAINED, UNLESS OTHERWISE NOTED OR DIRECTED BY THE ENGINEER.
- AN ESTIMATED QUANTITY OF CONTRACT ITEMS 675.50 REMOVING SIGNS AND 675.60 ERECTING SALVAGED SIGNS HAS BEEN INCLUDED FOR MILE MARKER AND STREET NAME SIGNS.
- SELECTIVE CUTTING OF BRUSH OR TREE BRANCHES IN THE IMMEDIATE VICINITY OF A SIGN MAY BE NECESSARY TO PROVIDE FULL VISIBILITY FOR ANY EXISTING (RETAINED) OR NEW SIGN LOCATION. THIS WORK WILL BE PERFORMED AT THE DIRECTION OF THE ENGINEER AND PAID FOR UNDER CONTRACT ITEM 201.31 TRIMMING AND TRIMMING FOR SIGNS. THIS WORK SHALL BE DONE AT THE SAME TIME THE SIGN IS INSTALLED, OR AS DIRECTED BY THE ENGINEER.

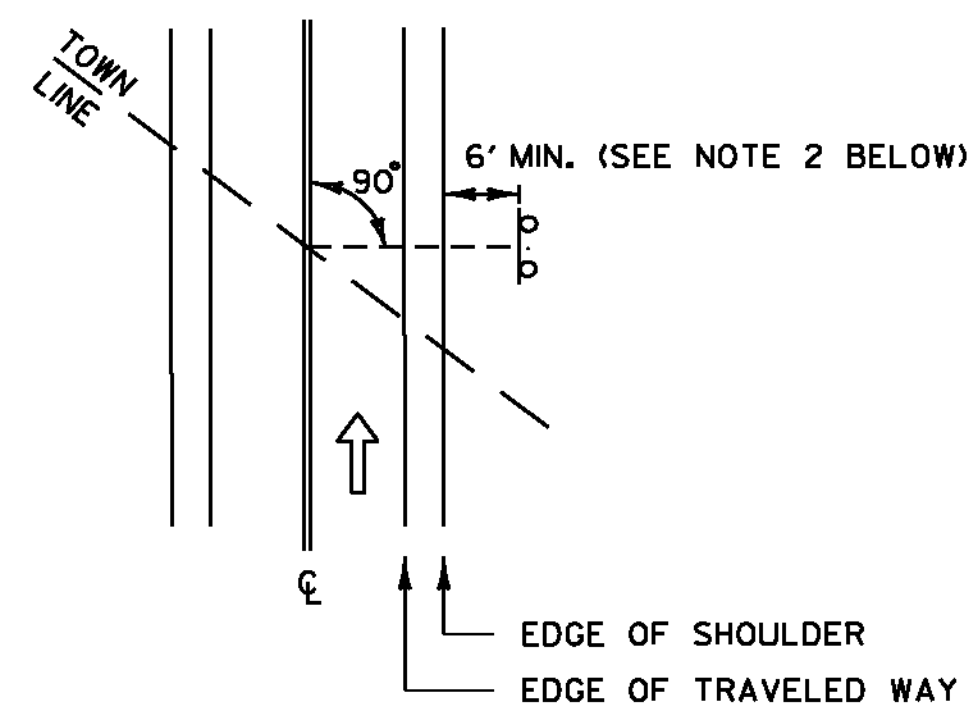
PROJECT NAME:	SPRINGFIELD - HARTFORD
PROJECT NUMBER:	STPG SIGN (33)
FILE NAME:	IOC332.GN
PROJECT LEADER:	A. GAMBLE
DESIGNED BY:	M. MILLER
GENERAL NOTES	
PLOT DATE:	14-FEB-2012
DRAWN BY:	M. MILLER
CHECKED BY:	A. GAMBLE
SHEET	2 OF 162

QUANTITY SHEET 1

SUMMARY OF ESTIMATED QUANTITIES											TOTALS		DESCRIPTIONS				DETAILED SUMMARY OF QUANTITIES		
										ROADWAY	GRAND TOTAL	FINAL	UNIT	ITEMS	ITEM NUMBER	ROUND	QUANTITIES	UNIT	ITEMS
										30	30		EACH	THINNING AND TRIMMING FOR SIGNS	201.31				
										1	1		CY	TRENCH EXCAVATION OF EARTH, EXPLORATORY (N.A.B.I.)	204.22				
										50	50		HR	UNIFORMED TRAFFIC OFFICERS	630.10				
										650	650		HR	FLAGGERS	630.15				
										1	1		LS	MOBILIZATION/DEMOLITION	635.11				
										1	1		LS	TRAFFIC CONTROL	641.10				
										3961.4	3961.4		SF	TRAFFIC SIGNS, TYPE A	675.20				
										8460	8460		LF	SQUARE TUBE SIGN POST AND ANCHOR	675.341				
										911	911		EACH	REMOVING SIGNS	675.50				
										99	99		EACH	ERECTING SALVAGED SIGNS	675.60				
										14	14		EACH	DELINEATOR WITH STEEL POST	676.10				
										6	6		EACH	REMOVAL OF EXISTING DELINEATOR	676.12				
										6	6		EACH	SPECIAL PROVISION (SOIL BEARING SLIP BASE)(2 1/2")	900.620				

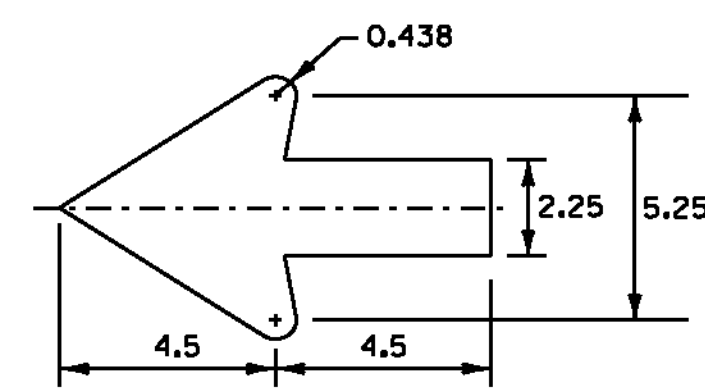


WHEN CROSSING COUNTY BOUNDARIES, AN ADDITIONAL COUNTY LINE SIGN (VD-025) SHALL BE MOUNTED BELOW THE TOWN LINE SIGN (VD-024), MAINTAINING A SEVEN FOOT CLEARANCE.

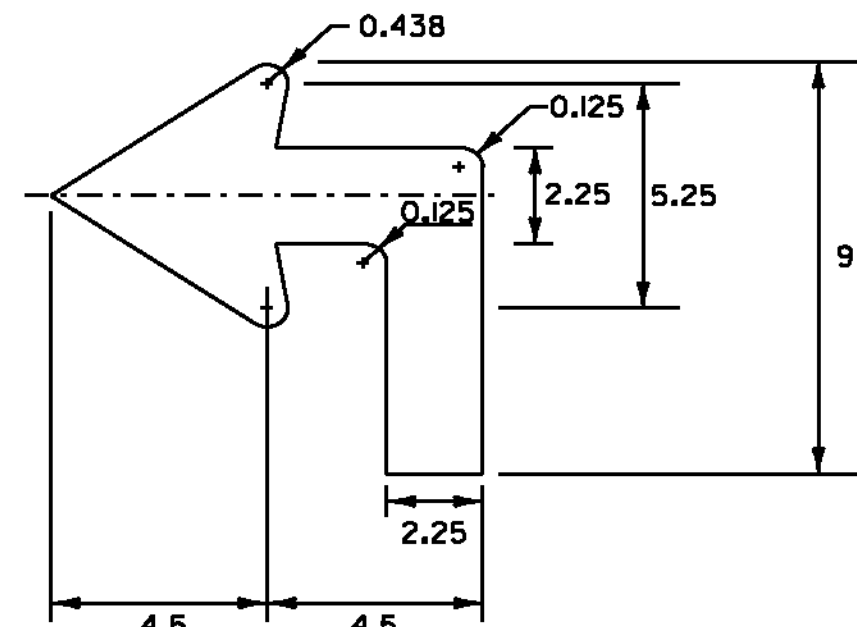


TOWN /COUNTY LINE (VD-024 /VD-025) INSTALLATION:

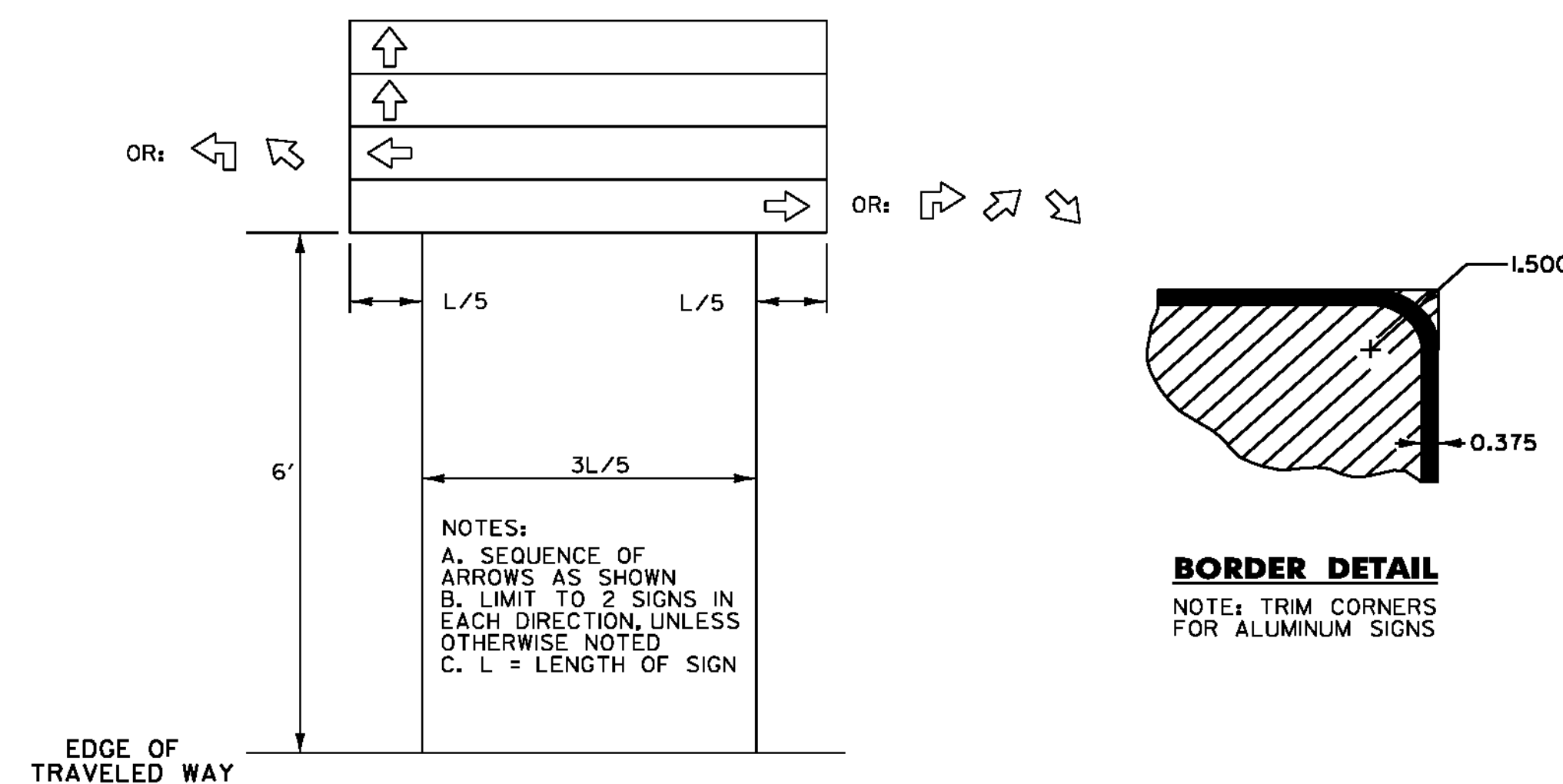
1. THE SIGN SHALL BE MOUNTED PARALLEL WITH THE ROADWAY, NORMALLY ON THE RIGHT SIDE TRAVELING WEST TO EAST OR SOUTH TO NORTH.
2. FOR POST-MOUNTED SIGNS, THE MINIMUM LATERAL OFFSET SHOULD BE 12 FEET FROM THE EDGE OF THE TRAVELED WAY. IF A SHOULDER WIDER THAN 6 FEET EXISTS, THE MINIMUM LATERAL OFFSET FOR POST-MOUNTED SIGNS SHOULD BE 6 FEET FROM THE EDGE OF SHOULDER.



STANDARD SHS 2.25" ARROW

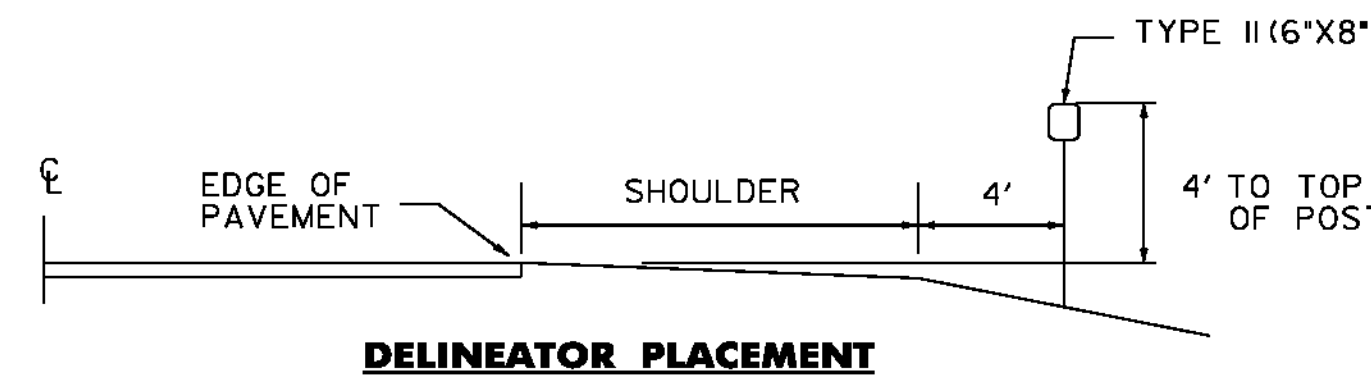


ADVANCE 2.25" ARROW

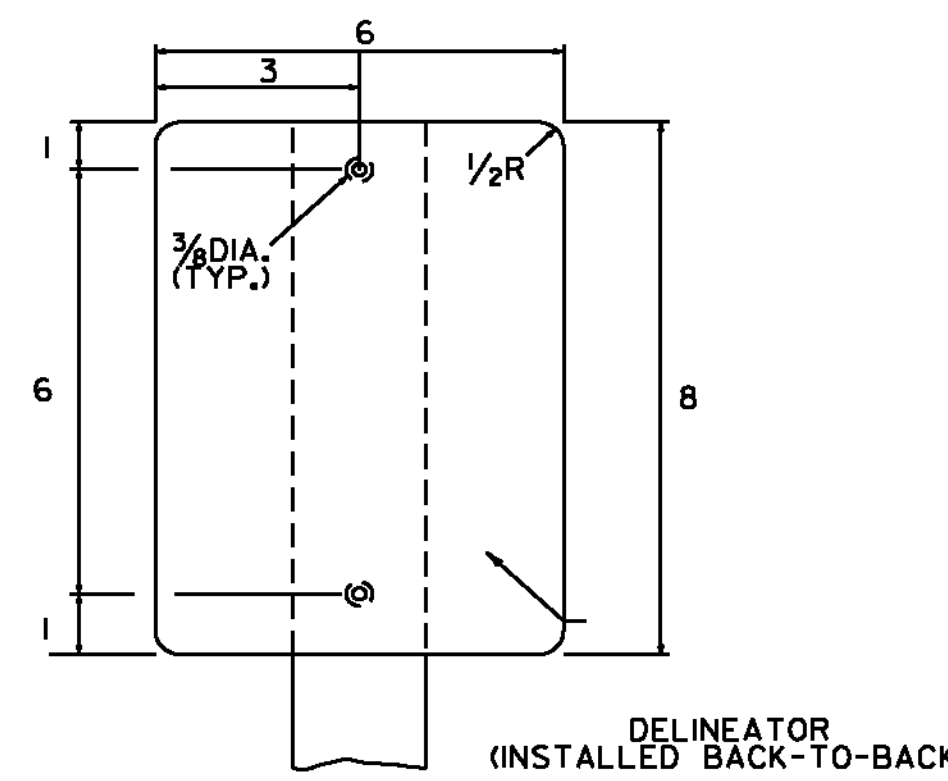


DESTINATION SIGN (VD1-1, VD1-1A, VD1-2, VD2-1) ASSEMBLY:

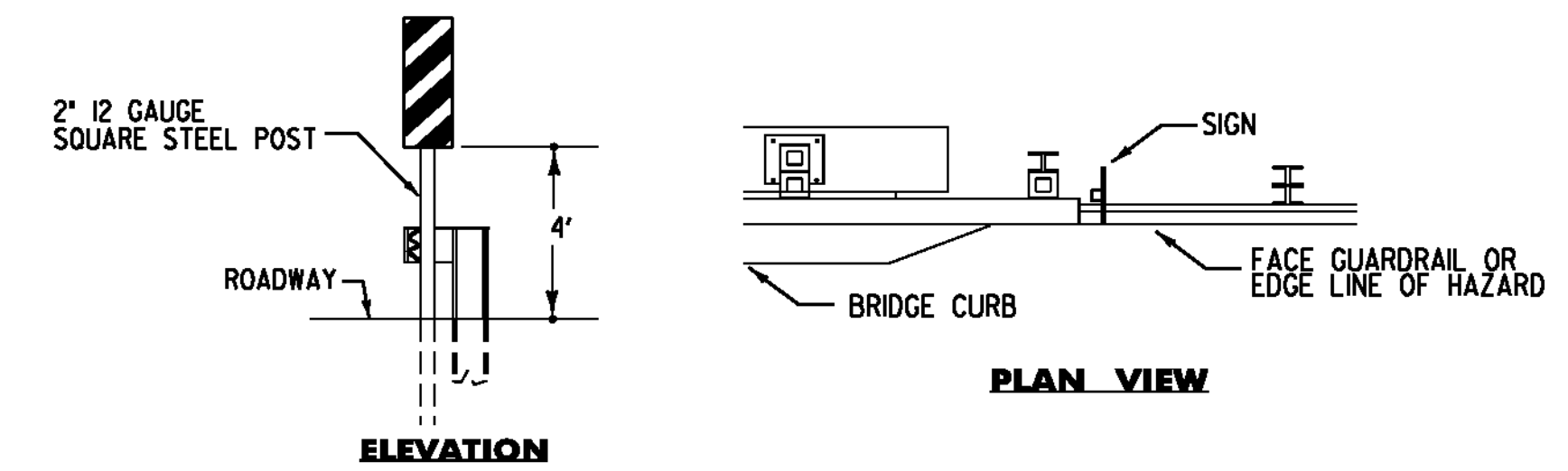
1. THE DESTINATION SIGN DETAILS SHOWN ON SHEET 5, 10 AND SHEETS 12 THRU 16 SHALL HAVE WHITE RETROREFLECTIVE ASTM TYPE III OR IV TEXT, ARROWS AND BORDERS ON A GREEN RETROREFLECTIVE ASTM TYPE III OR IV BACKGROUND.
2. FONT SPACING SHOWN ON AN INDIVIDUAL SIGN DETAIL MAY BE ADJUSTED SLIGHTLY TO MEET DIMENSION REQUIREMENT(S).
3. DIMENSIONS SHOWN ON THE INDIVIDUAL SIGN DETAILS MAY BE ADJUSTED SLIGHTLY TO ACCOMMODATE VARIOUS MANUFACTURER'S LETTER WIDTHS.



DELINEATOR PLACEMENT



TYPE II (6"x8") DELINEATOR



OBJECT MARKER (OM3-L or OM3-R) INSTALLATION:

1. OBJECT MARKER SHOULD BE INSTALLED SO THAT THE INSIDE EDGE OF THE SIGN IS AS CLOSE AS POSSIBLE TO THE FACE OF GUARDRAIL OR INSIDE EDGE OF THE HAZARD.
2. THE SIGN SHALL BE MOUNTED SO THE DIAGONAL STRIPES SLOPE DOWNWARDS TOWARD THE ROAD CENTERLINE.
3. ASSEMBLY HARDWARE SHALL CONFORM TO SUBSECTION 750.12 (c). RIVETS SHALL NOT BE USED.
4. SIGN BASE MATERIAL SHALL BE 0.100" FLAT SHEET ALUMINUM.
5. MOUNTING HARDWARE FOR SIGNS ATTACHED TO ABUTMENTS OR HAZARDS SHALL BE APPROVED BY THE ENGINEER.
6. PAYMENT FOR ALL MATERIALS AND LABOR NECESSARY TO ATTACH AN OBJECT MARKER SIGN TO ANYTHING OTHER THAN A SIGN POST WILL BE PAID FOR AS ONE 15 FT LONG 2" SQUARE STEEL SIGN POST.

DELINEATOR LOCATIONS:

TOWN:	DIRECTION:	MILE POINT:	NO. OF NEW TYPE II (POSTS):	NO. OF REMOVALS:	POST SPACING:	SHEET:
SPRINGFIELD	NB	6.611-6.677	16 (8)		50 FT	36
SPRINGFIELD	NB	8.000-8.050		6		36
SPRINGFIELD	NB	8.000-8.047	12 (6)		50 FT	36

DELINEATORS WITH RETROREFLECTIVE SHEETING:

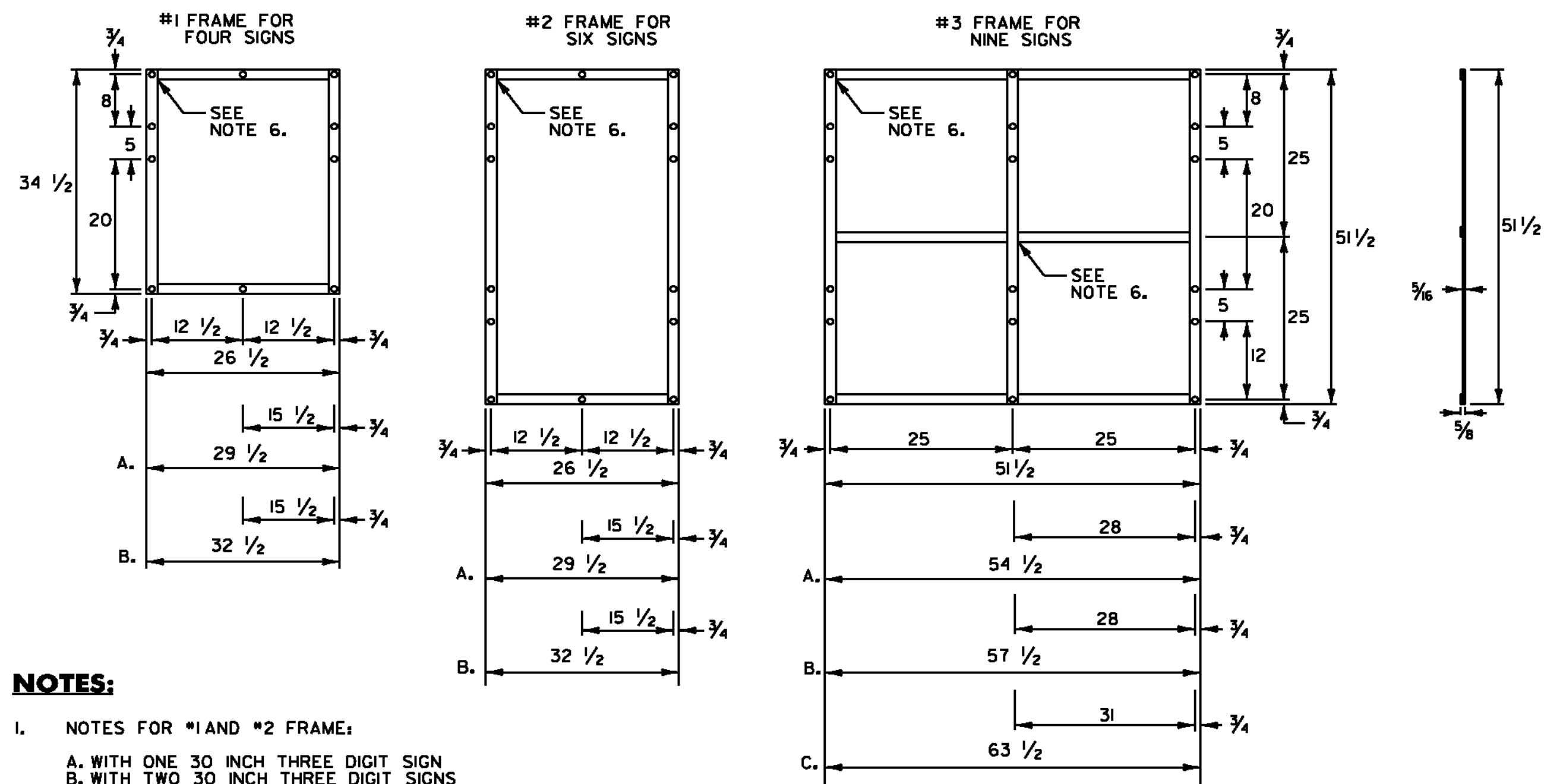
1. A DELINEATOR SHALL CONSIST OF TWO TYPE II (6"x8") DELINEATOR PLAQUES (WITHOUT TEXT) MOUNTED BACK-TO-BACK ON A 1.75" SQUARE STEEL POST INSTALLED IN AN ANCHOR.
2. ALL DELINEATOR POSTS SHALL BE 14 GAUGE 1.75" SQUARE STEEL WITH A 32 INCH LONG 12 GAUGE ANCHOR, WITH AN ANCHOR REVEAL OF 2 INCHES MAXIMUM.
3. ALL WORK ASSOCIATED WITH INSTALLING NEW DELINEATORS SHALL BE PAID FOR UNDER CONTRACT ITEM 676.10 DELINEATOR WITH STEEL POST.
4. ALL WORK ASSOCIATED WITH REMOVING EXISTING DELINEATORS SHALL BE PAID FOR UNDER CONTRACT ITEM 676.12 REMOVAL OF EXISTING DELINEATOR.

ALL DIMENSIONS SHOWN IN INCHES, EXCEPT WHERE NOTED.

NOT TO SCALE

PROJECT NAME:	SPRINGFIELD - HARTFORD
PROJECT NUMBER:	STPG SIGN (33)
FILE NAME:	IOC332.SD.J
PROJECT LEADER:	A. GAMBLE
DESIGNED BY:	M. MILLER
SIGN DETAILS 1	
PLOT DATE:	14-FEB-2012
DRAWN BY:	M. MILLER
CHECKED BY:	A. GAMBLE
SHEET 4	OF 162

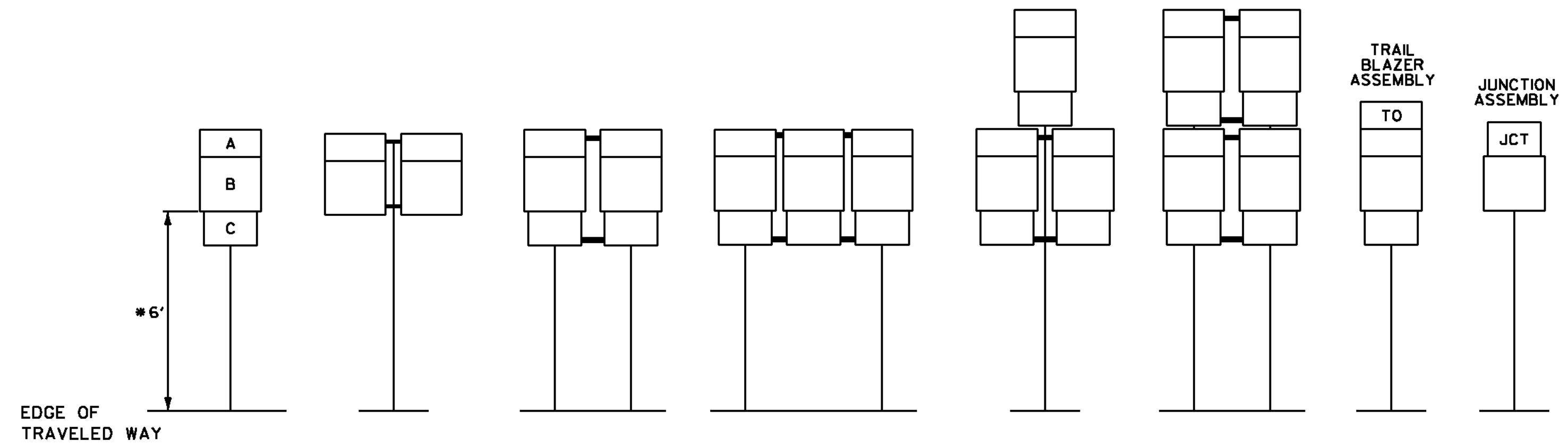
ROUTE MARKER ASSEMBLY FRAMES



NOTES:

- NOTES FOR #1 AND #2 FRAME:
 - A. WITH ONE 30 INCH THREE DIGIT SIGN
 - B. WITH TWO 30 INCH THREE DIGIT SIGNS
- NOTES FOR #3 FRAME:
 - A. WITH ONE 30 INCH THREE DIGIT SIGN IN AN OUTSIDE POSITION.
 - B. WITH ONE 30 INCH THREE DIGIT SIGN IN THE CENTER POSITION OR TWO SUCH SIGNS IN THE OUTSIDE POSITIONS.
 - C. WITH THREE 30 INCH THREE DIGIT SIGNS.
- ALL HOLES SHALL BE 1/8 INCH DIAMETER. FOR OTHER SIGN COMBINATIONS THAN ABOVE, THE FRAME DIMENSIONS AND HOLE SPACING SHALL BE MODIFIED AS NECESSARY. THE FRAME SHALL BE PAINTED WITH ONE COAT OF PRIMER AND A SECOND COAT OF BLACK PAINT. THE PAINT SHALL BE OF THE TYPE USED ON EXTERIOR METAL SURFACES TO PREVENT METAL CORROSION.
- FRAMES SHALL BE CONSTRUCTED OF 3/8 INCH x 1 1/2 INCH A-36 STEEL.
- ALL OVERLAPPED CONNECTIONS SHALL BE WELDED WITH TWO 1/4 INCH WIDE FILLET WELDS, 1 1/2 INCHES LONG.

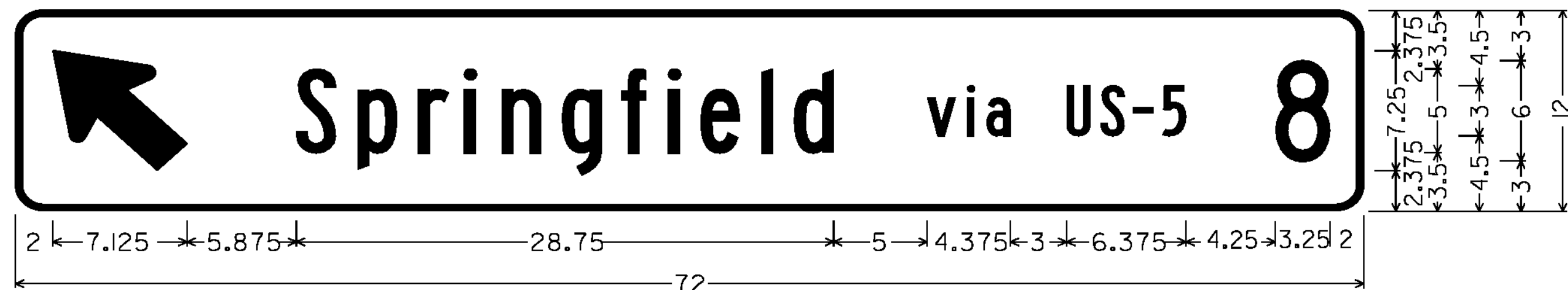
STANDARD MOUNTING OF ROUTE MARKER ASSEMBLIES



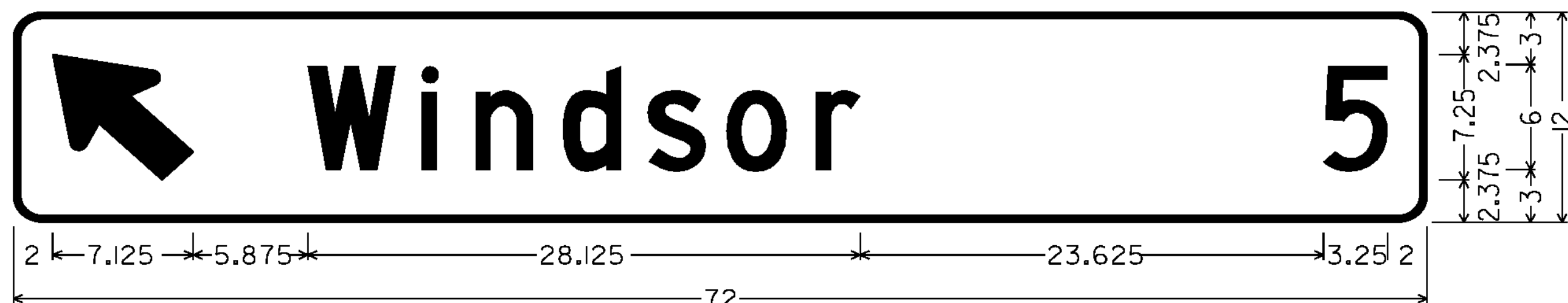
- A - CARDINAL DIRECTION MARKER
- B - ROUTE NUMBER
- C - ADVANCE TURN ARROW OR DIRECTIONAL ARROW

INSTALLATION SEQUENCE:
 IN MULTIPLE HORIZONTAL MOUNTINGS, PLACE A ROUTE MARKER ASSEMBLY INDICATING A LEFT TURN ON THE LEFT SIDE OF THE ASSEMBLY; RIGHT TURN ON THE RIGHT SIDE. FOR VERTICALLY STACKED MOUNTINGS PLACE THE STRAIGHT THROUGH MOVE INDICATION ON TOP, THE LEFT OR RIGHT TURNS AS APPROPRIATE BENEATH.

NOTE:
 VERTICAL FRAME MEMBERS SHALL LINE UP WITH SIGN POST ON WHICH THEY ARE MOUNTED.



1.500" RADIUS, 0.375" BORDER, WHITE ON GREEN;
 STANDARD ARROW 9.000" X 6.125" @ 135 DEG; [Springfield] 5"B; [via US-5] 3"B; [8] 6"C
 VDI-IA



1.500" RADIUS, 0.375" BORDER, WHITE ON GREEN;
 STANDARD ARROW 9.000" X 6.125" @ 135 DEG; [Windsor] 6"C; [5] 6"C
 VDI-IA

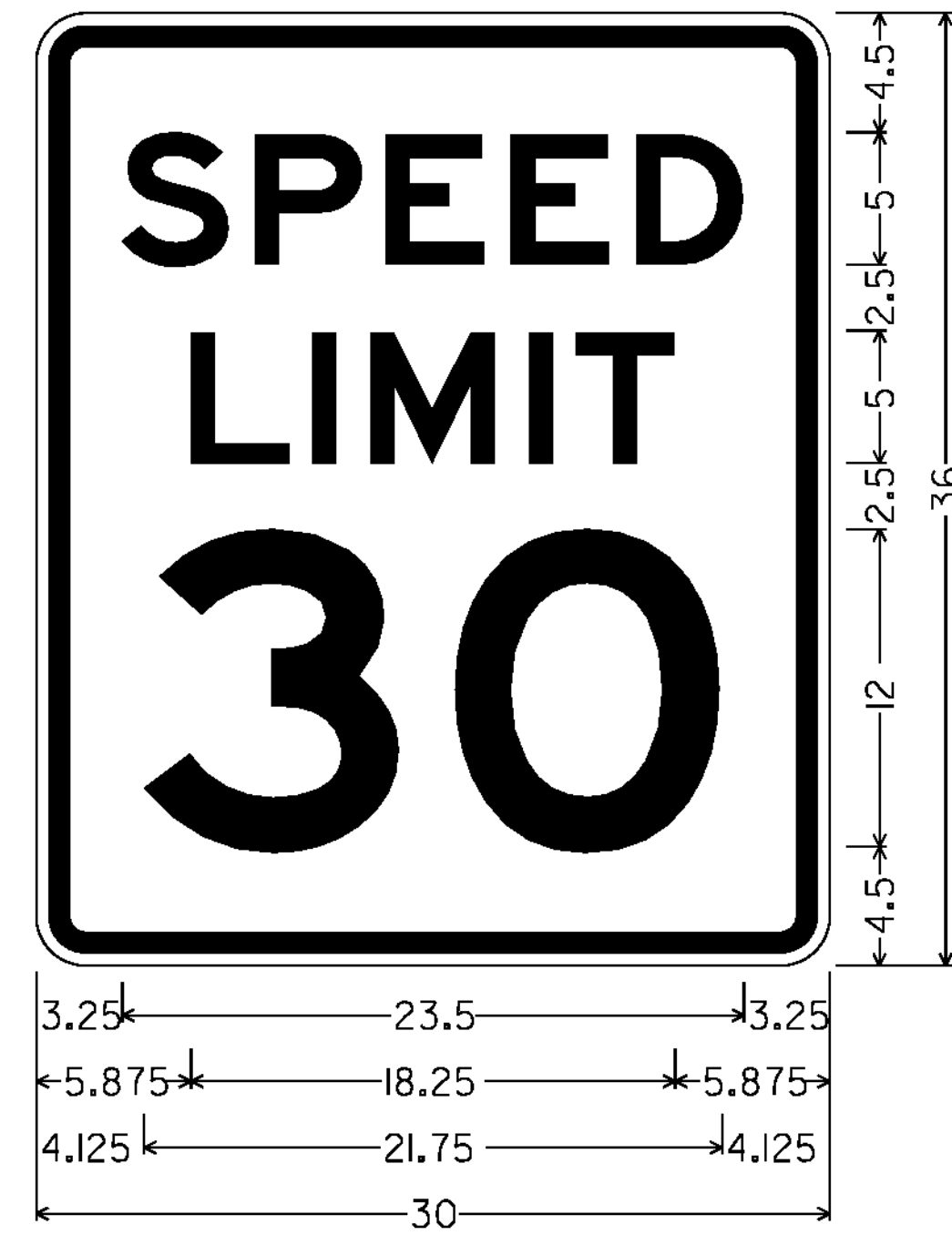
ALL DIMENSIONS SHOWN IN INCHES, UNLESS OTHERWISE NOTED.

NOT TO SCALE

PROJECT NAME:	SPRINGFIELD - HARTFORD
PROJECT NUMBER:	STPG SIGN (33)
FILE NAME:	IOC332.SD_2
PROJECT LEADER:	A. GAMBLE
DESIGNED BY:	M. MILLER
SIGN DETAILS 2	
PLOT DATE:	21-FEB-2012
DRAWN BY:	M. MILLER
CHECKED BY:	A. GAMBLE
SHEET 5	OF 162



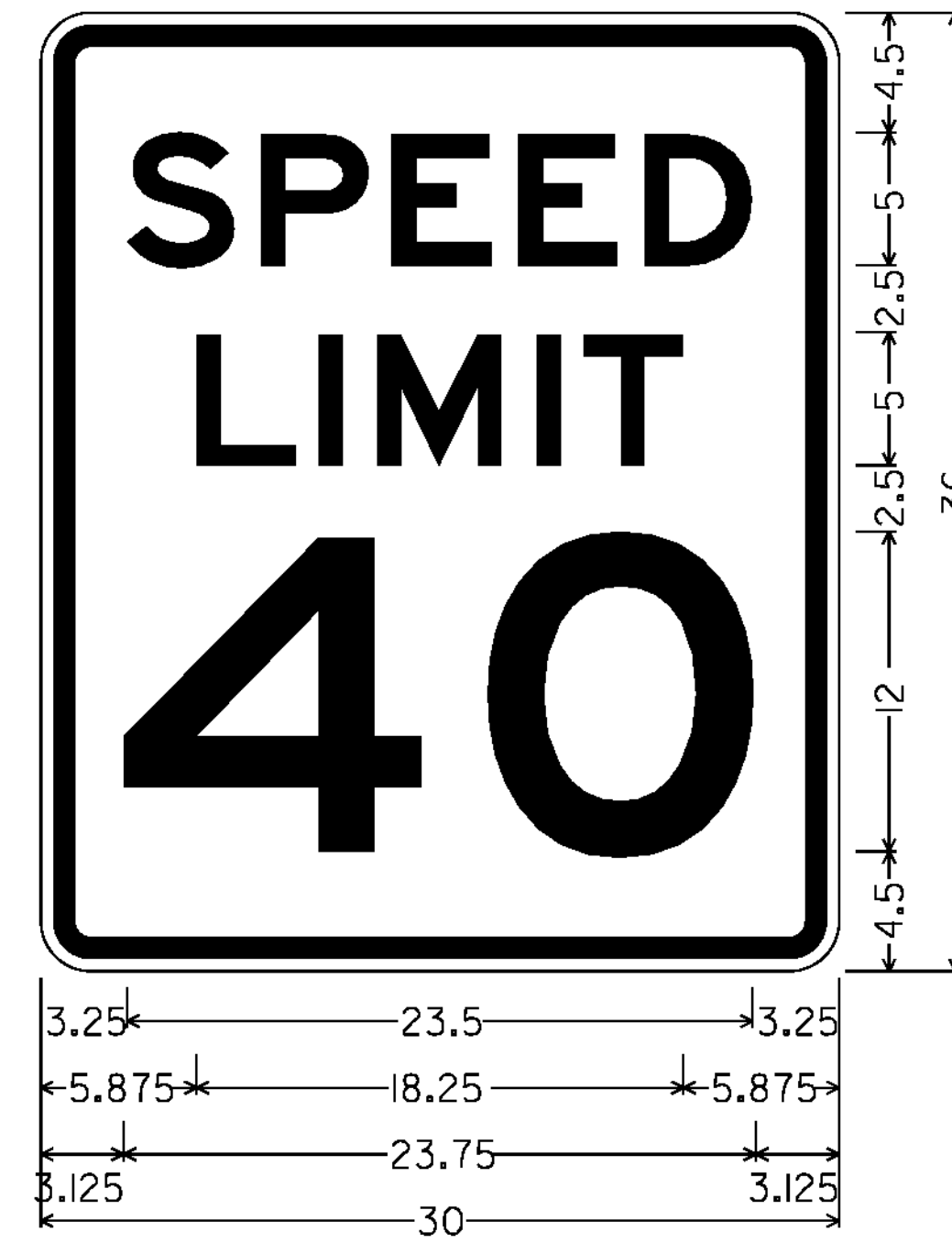
1.875" RADIUS, 0.750" BORDER, 0.500" INDENT,
BLACK ON WHITE;
[SPEED] 5"E; [LIMIT] 5"E; [25] 12"E
R2-1



1.875" RADIUS, 0.750" BORDER, 0.500" INDENT,
BLACK ON WHITE;
[SPEED] 5"E; [LIMIT] 5"E; [30] 12"E
R2-1



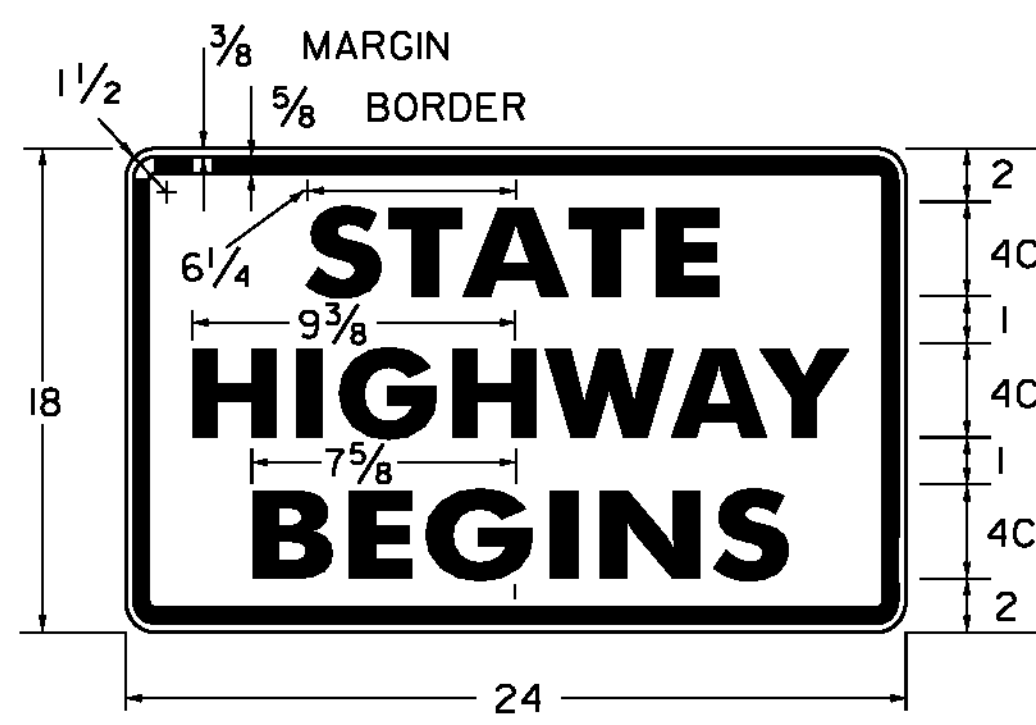
1.875" RADIUS, 0.750" BORDER, 0.500" INDENT,
BLACK ON WHITE;
[SPEED] 5"E; [LIMIT] 5"E; [35] 12"E
R2-1



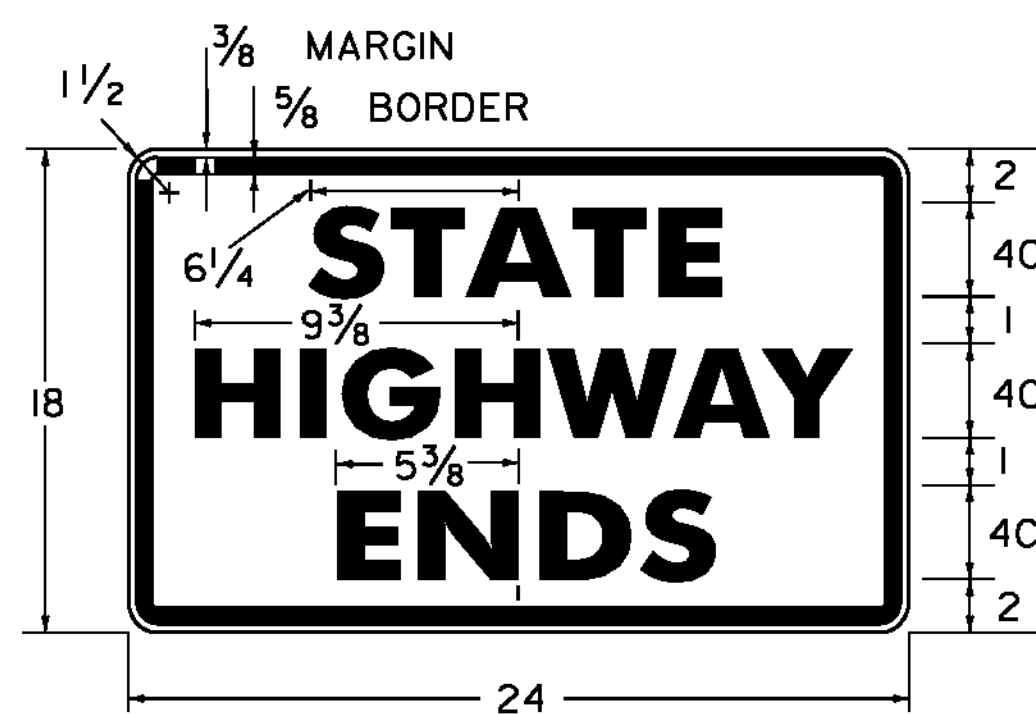
1.875" RADIUS, 0.750" BORDER, 0.500" INDENT,
BLACK ON WHITE;
[SPEED] 5"E; [LIMIT] 5"E; [40] 12"E
R2-1



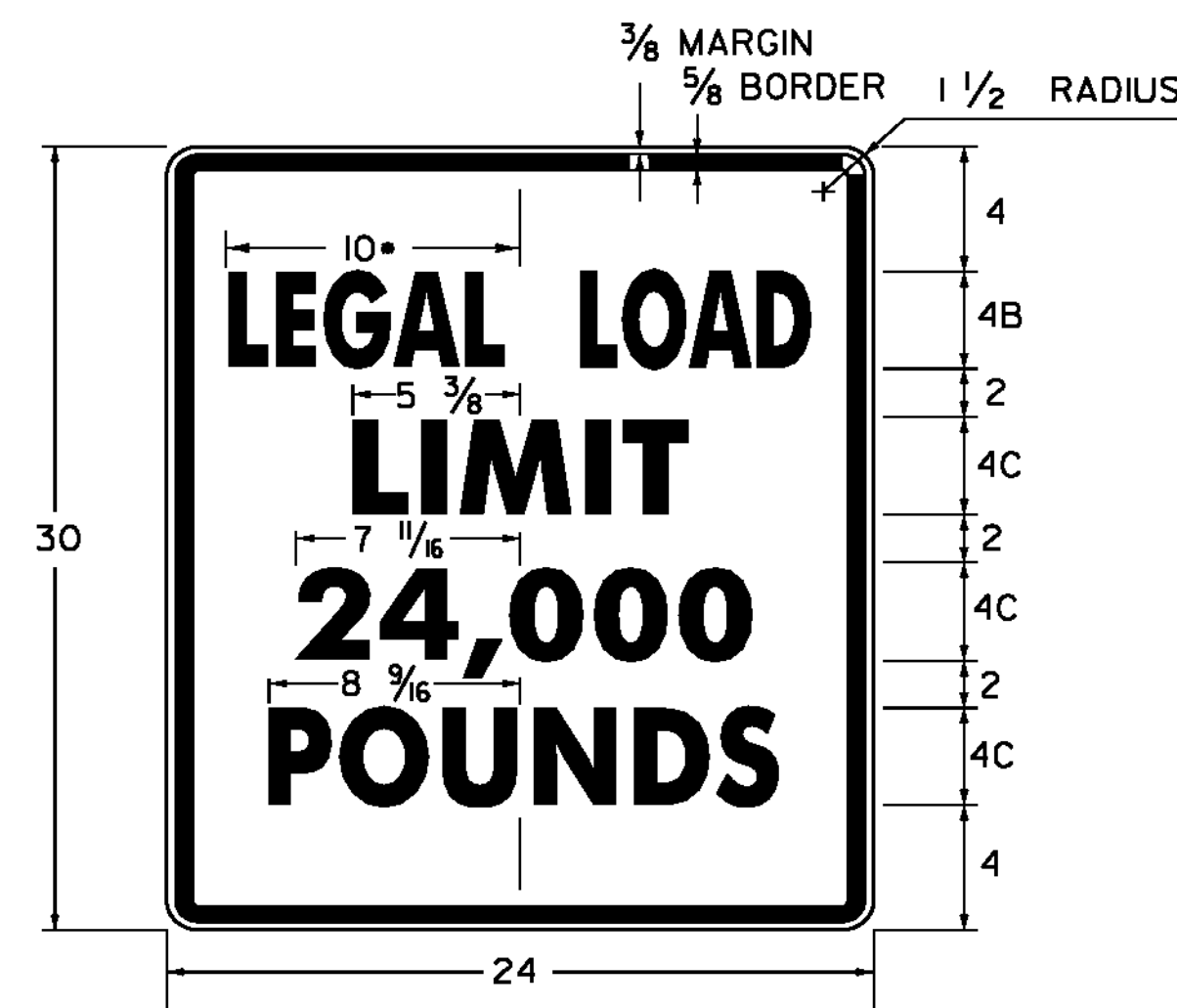
1.875" RADIUS, 0.750" BORDER, 0.500" INDENT,
BLACK ON WHITE;
[SPEED] 5"E; [LIMIT] 5"E; [45] 12"E
R2-1



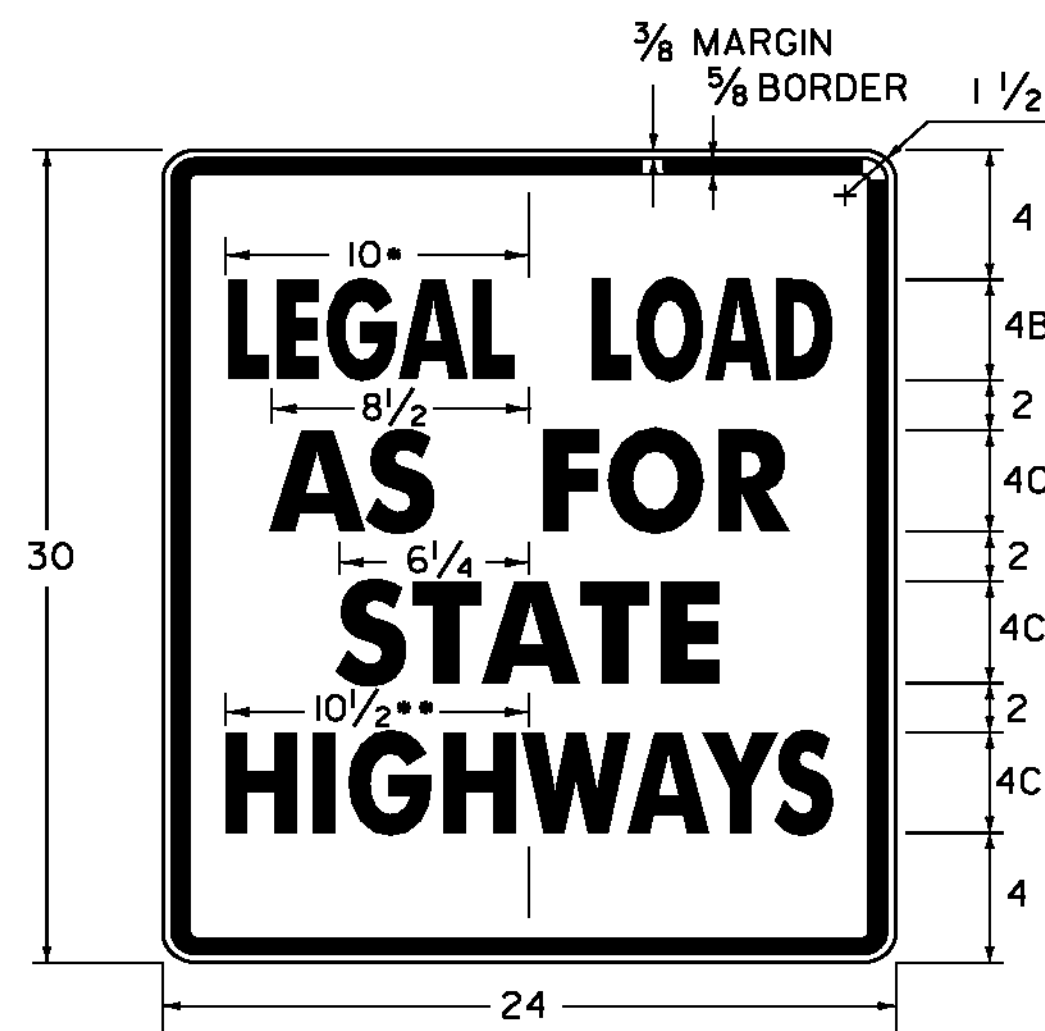
BLACK ON WHITE
VR-039



BLACK ON WHITE
VR-038



* REDUCE SPACING 50 %
LINE 3 ALTERNATE: 16,000
12,000
BLACK ON WHITE
VR-017



* REDUCE SPACING 50 %
** REDUCE SPACING 38 %
BLACK ON WHITE
VR-079



* REDUCE SPACING 40 %
** REDUCE SPACING 60 %
BLACK ON WHITE
VR-023B
NOT TO SCALE



BLACK ON WHITE
VR-032

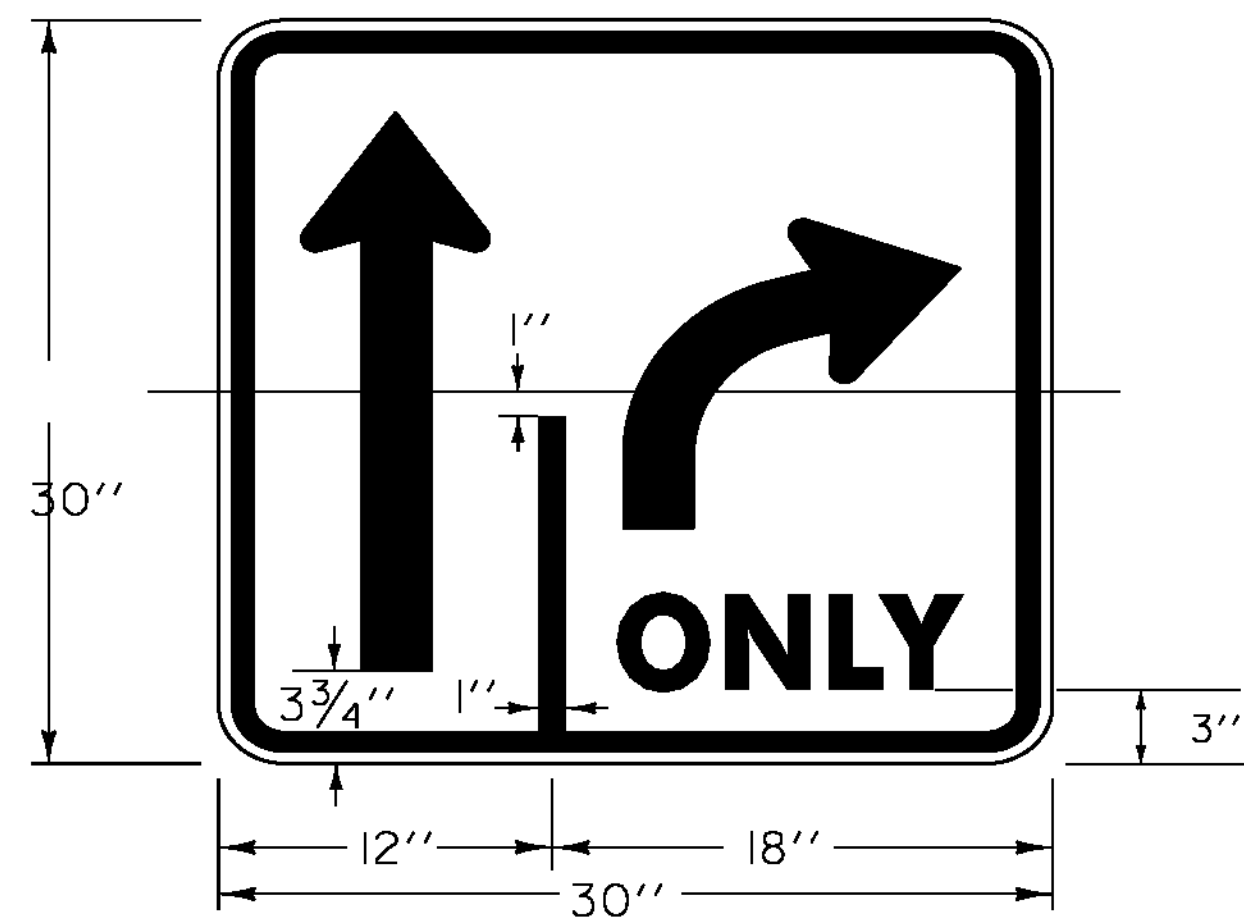
ALL DIMENSIONS SHOWN IN INCHES, EXCEPT WHERE NOTED.

PROJECT NAME: SPRINGFIELD - HARTFORD

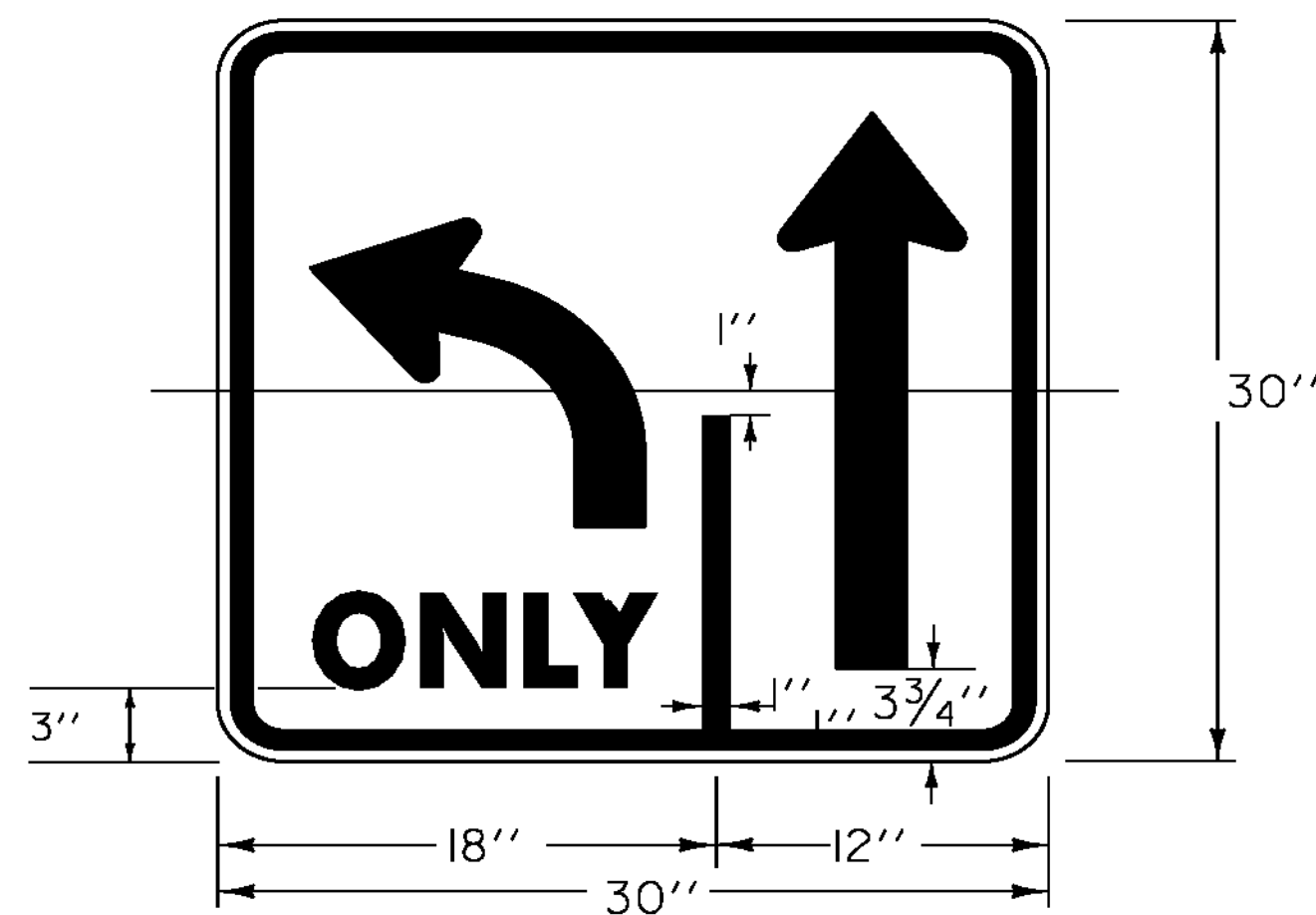
PROJECT NUMBER: STPG SIGN (33)

FILE NAME: IOC332.SD_3
PROJECT LEADER: A. GAMBLE
DESIGNED BY: M. MILLER
SIGN DETAILS 3

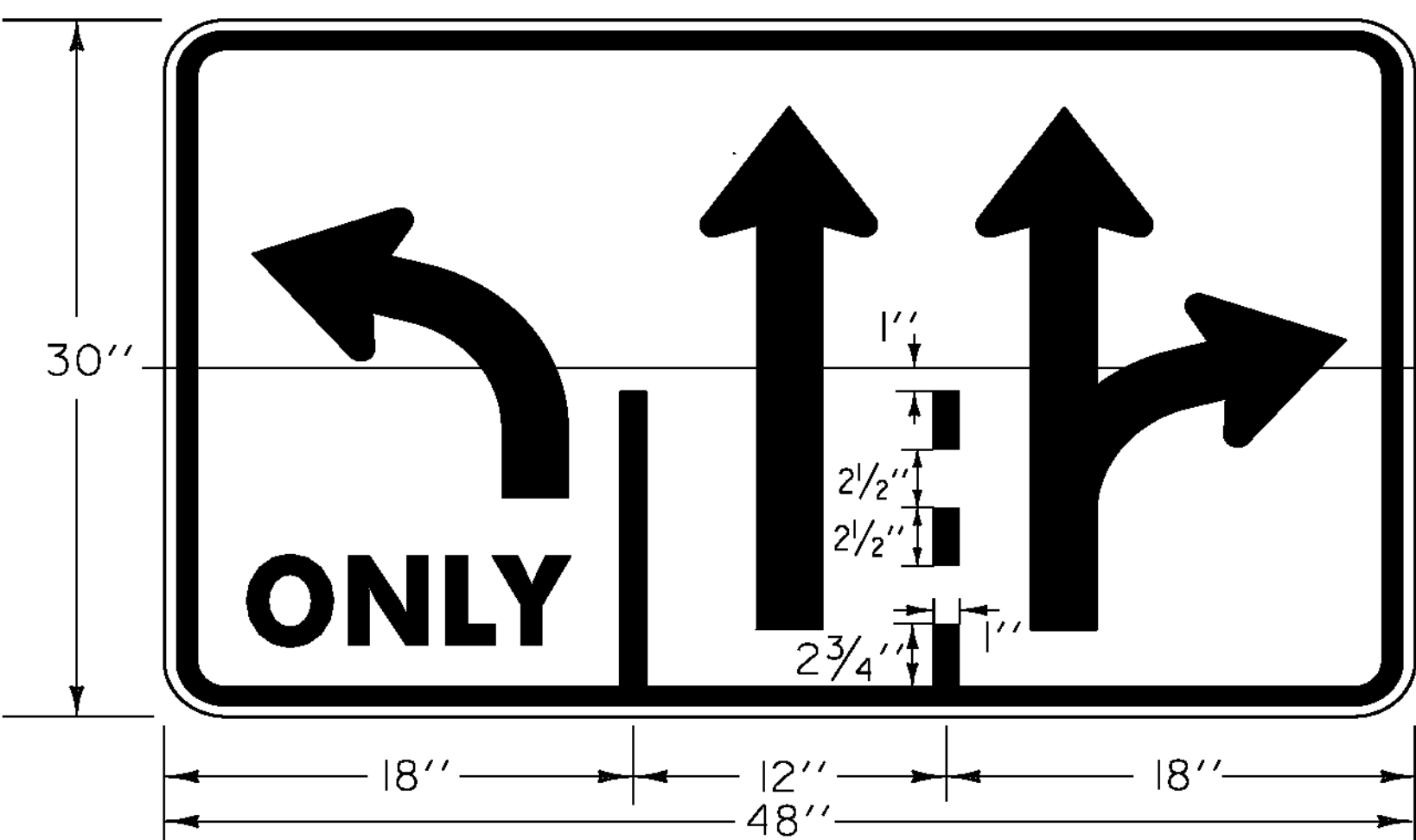
PLOT DATE: 21-FEB-2012
DRAWN BY: M. MILLER
CHECKED BY: A. GAMBLE
SHEET 6 OF 162



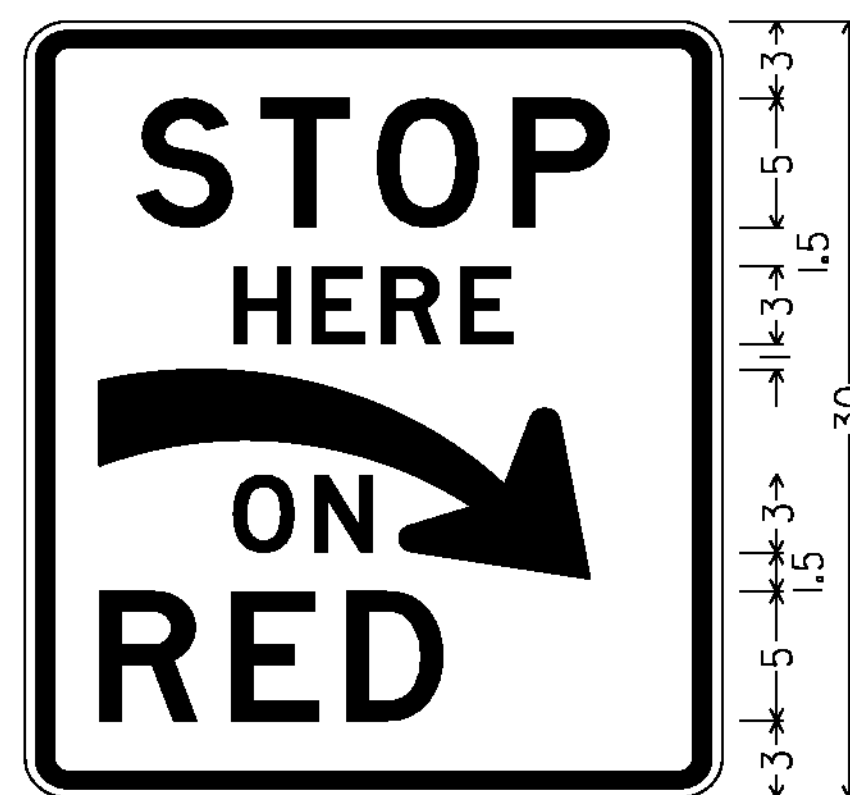
SEE 2009 SHSM FOR ADDITIONAL DIMENSIONS
BLACK ON WHITE
VR-921 (R)



SEE 2009 SHSM FOR ADDITIONAL DIMENSIONS
BLACK ON WHITE
VR-921 (L)



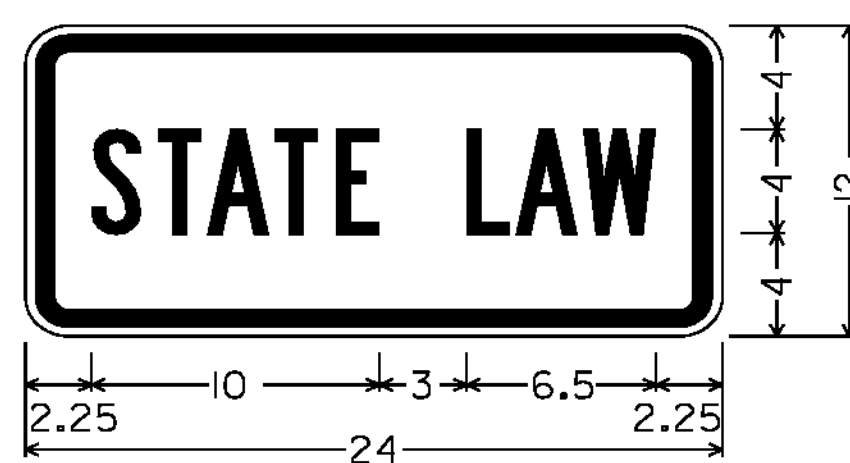
SEE 2009 SHSM FOR ADDITIONAL DIMENSIONS
BLACK ON WHITE
VR-934



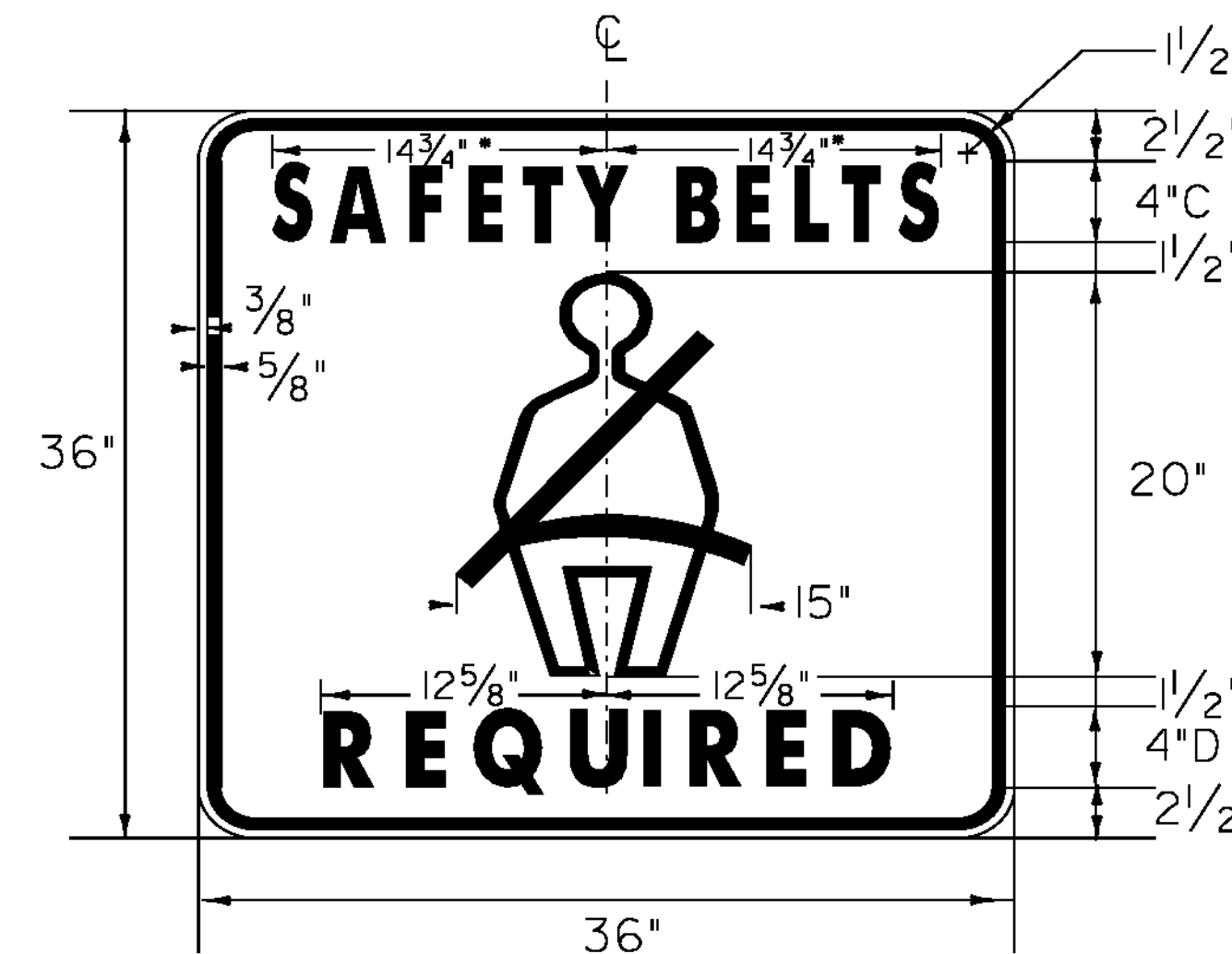
1.500" RADIUS, 0.625" BORDER, 0.375" INDENT,
BLACK ON WHITE; [STOP] 5"D; [HERE] 3"D;
[ON] 3"D; [RED] 5"D
R10-6aRM



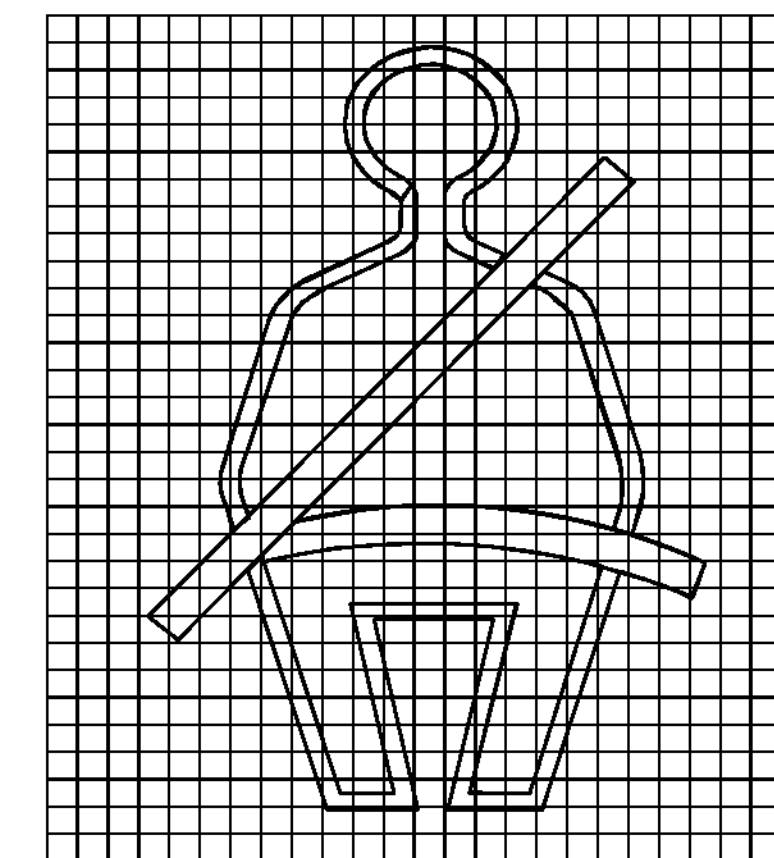
1.500" RADIUS, 0.625" BORDER, 0.375" INDENT,
BLACK ON WHITE; [UNLESS] 2"D;
[OTHERWISE] 2"D; [POSTED] 2"D
R2-5P



1.500" RADIUS, 0.625" BORDER, 0.375" INDENT,
BLACK ON FLUORESCENT YELLOW;
[STATE LAW] 4"B
VW16-18P



*REDUCE SPACING 50%
BLACK ON WHITE
VR-601

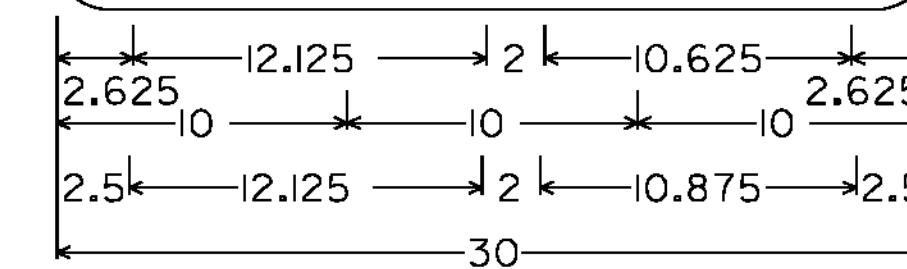


1 SQUARE = 1"



2.250" RADIUS, 0.875" BORDER, 0.625" INDENT,
BLACK ON WHITE; [THRU] 2"C; [TRAFFIC] 2"C;
[KEEP] 2"C; [LEFT] 2"C
VR-118L

NOT TO SCALE



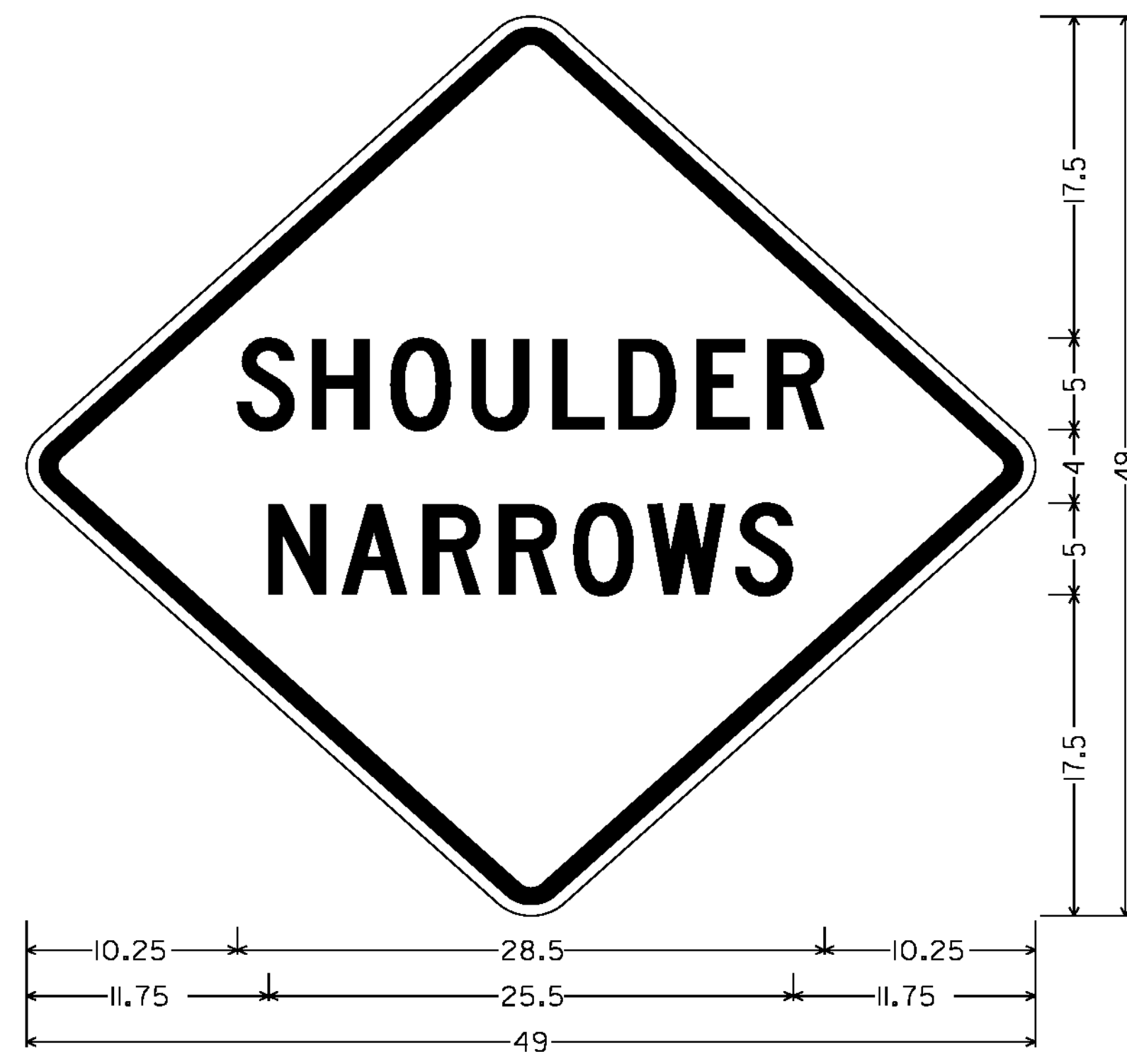
1.875" RADIUS, 0.750" BORDER, 0.500" INDENT,
BLACK ON WHITE; [RIGHT LANE] 2"C;
[FOR] 2"C; [RIGHT TURN] 2"C
VR-127

ALL DIMENSIONS SHOWN IN INCHES, EXCEPT WHERE NOTED.

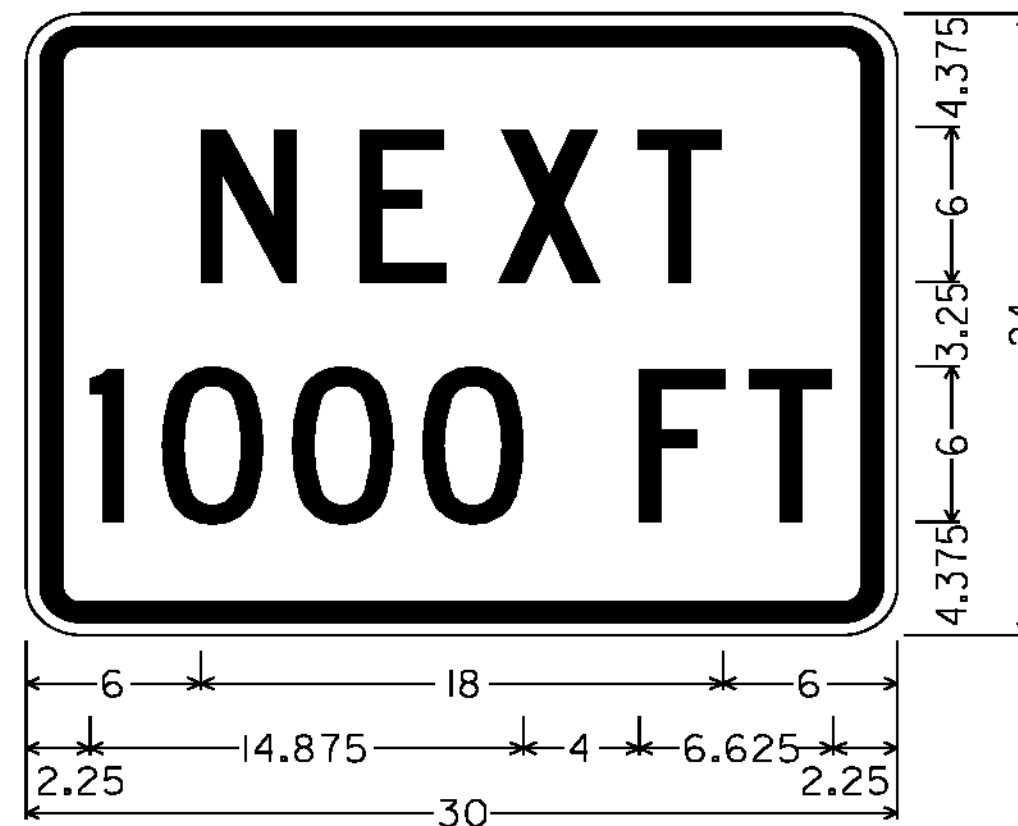
PROJECT NAME: SPRINGFIELD - HARTFORD
PROJECT NUMBER: STPG SIGN (33)

FILE NAME: IOC332.SD_4
PROJECT LEADER: A. GAMBLE
DESIGNED BY: M. MILLER
SIGN DETAILS 4

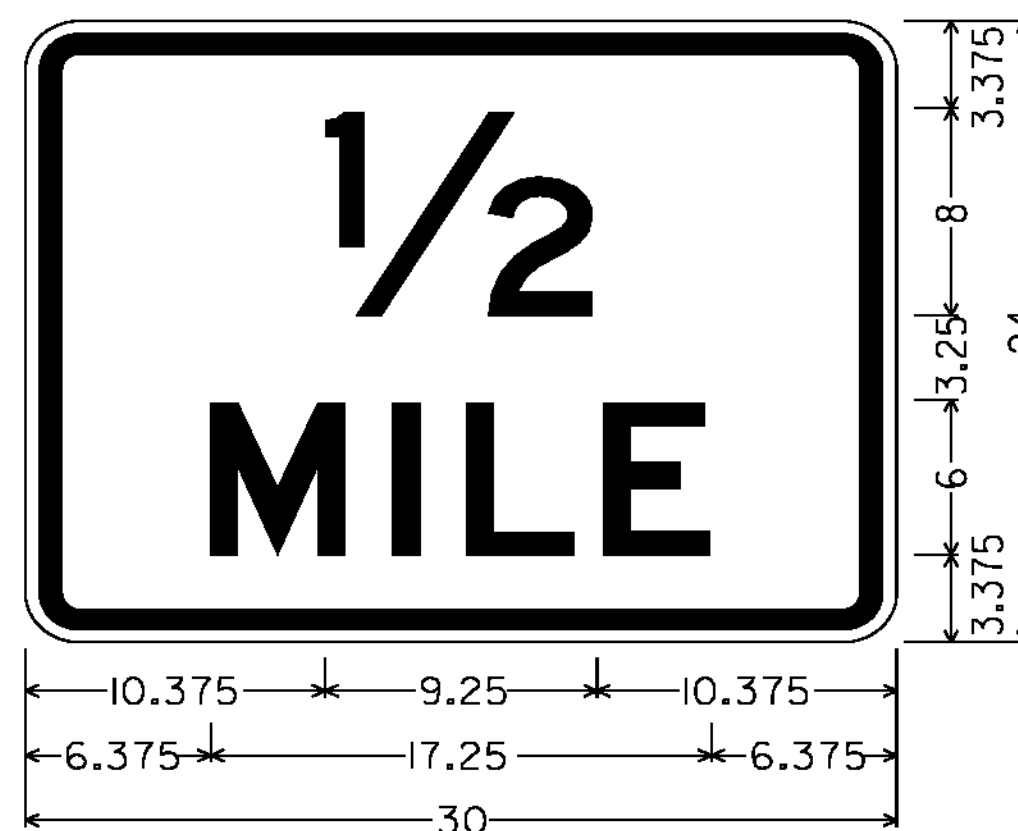
PLOT DATE: 21-FEB-2012
DRAWN BY: M. MILLER
CHECKED BY: A. GAMBLE
SHEET 7 OF 162



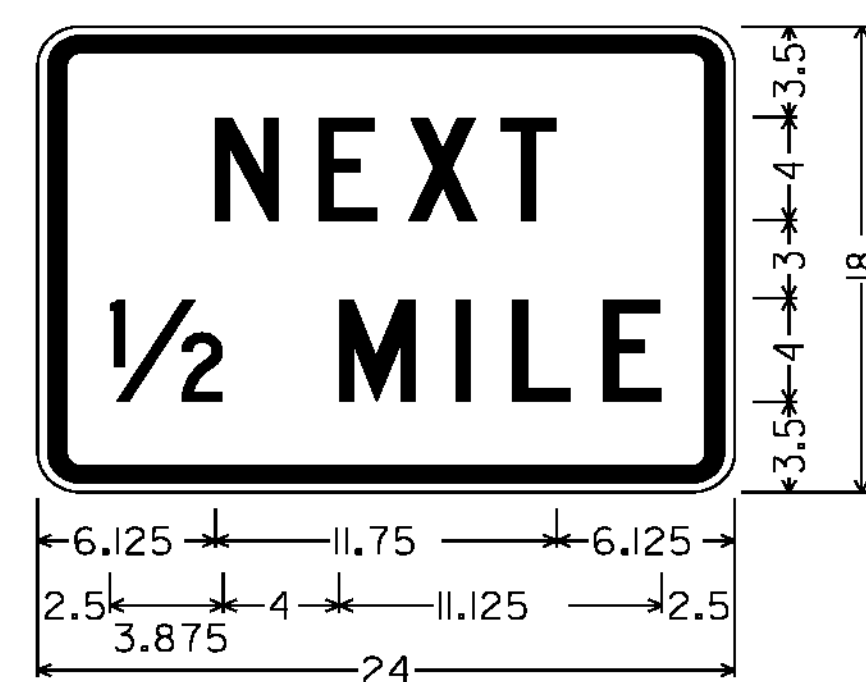
36.00" ACROSS SIDES, 2.25" RADIUS, 0.875" BORDER, 0.625" INDENT, BLACK ON YELLOW; [SHOULDER] 5"C; [NARROWS] 5"C
VW-619



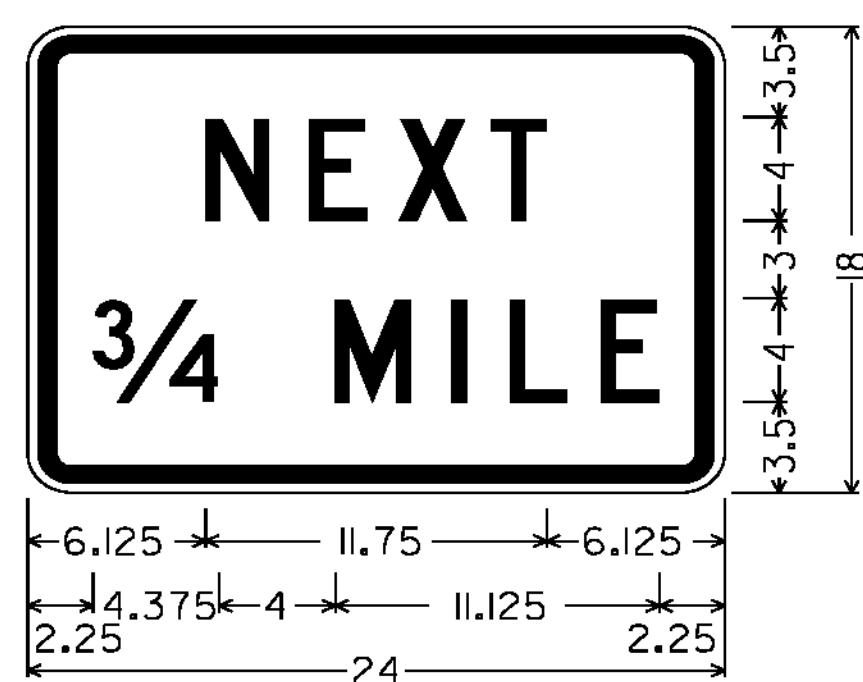
1.875" RADIUS, 0.750" BORDER, 0.500" INDENT, BLACK ON FLUORESCENT YELLOW-GREEN; [NEXT] 6"C; [1000 FT] 6"C
W16-4P



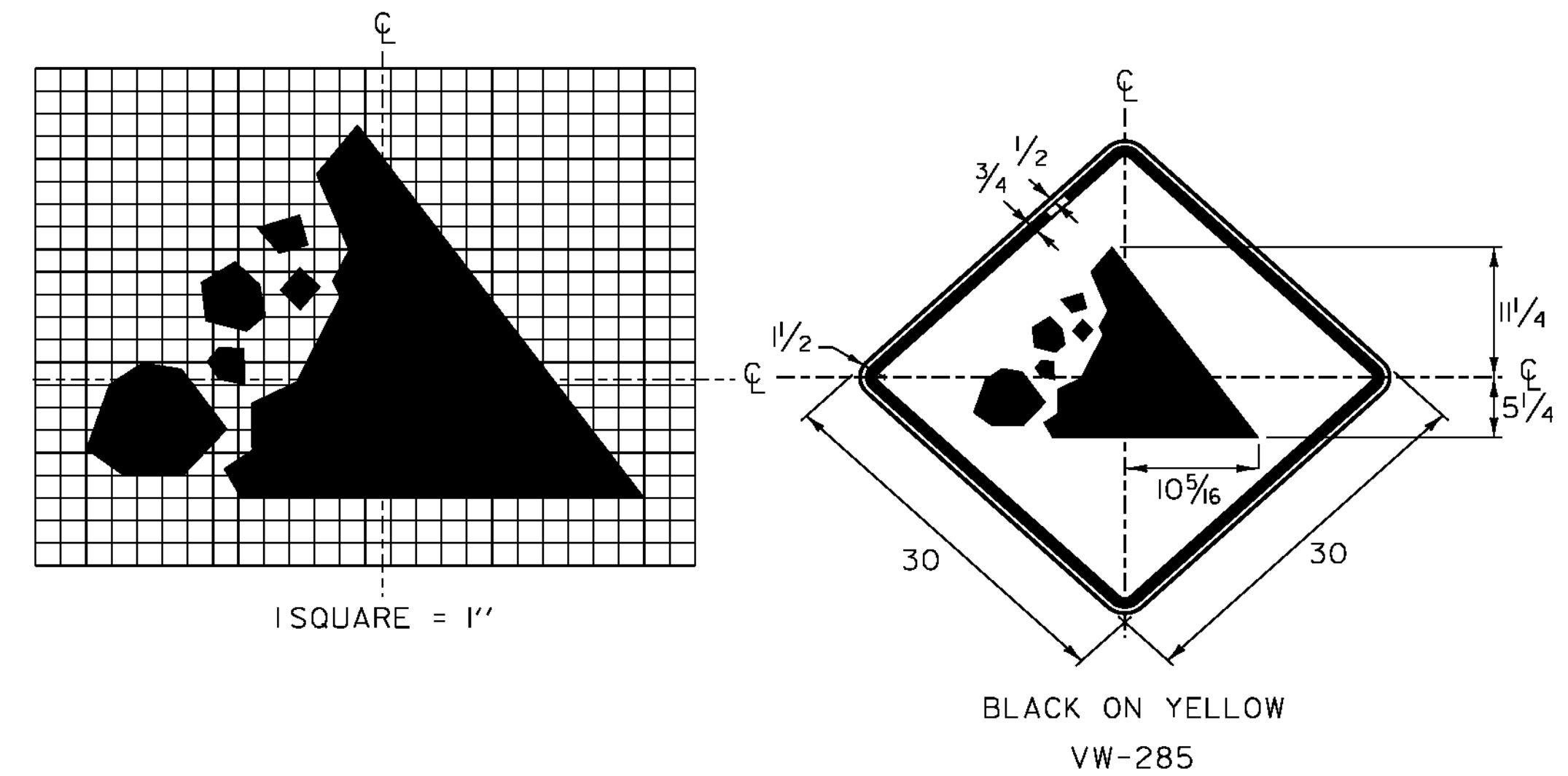
1.875" RADIUS, 0.750" BORDER, 0.500" INDENT, BLACK ON YELLOW; [1/2] 8"D; [MILE] 6"D
W16-3P



1.500" RADIUS, 0.625" BORDER, 0.375" INDENT, BLACK ON YELLOW; [NEXT] 4"C; [1/2 MILE] 4"C
W7-3aP

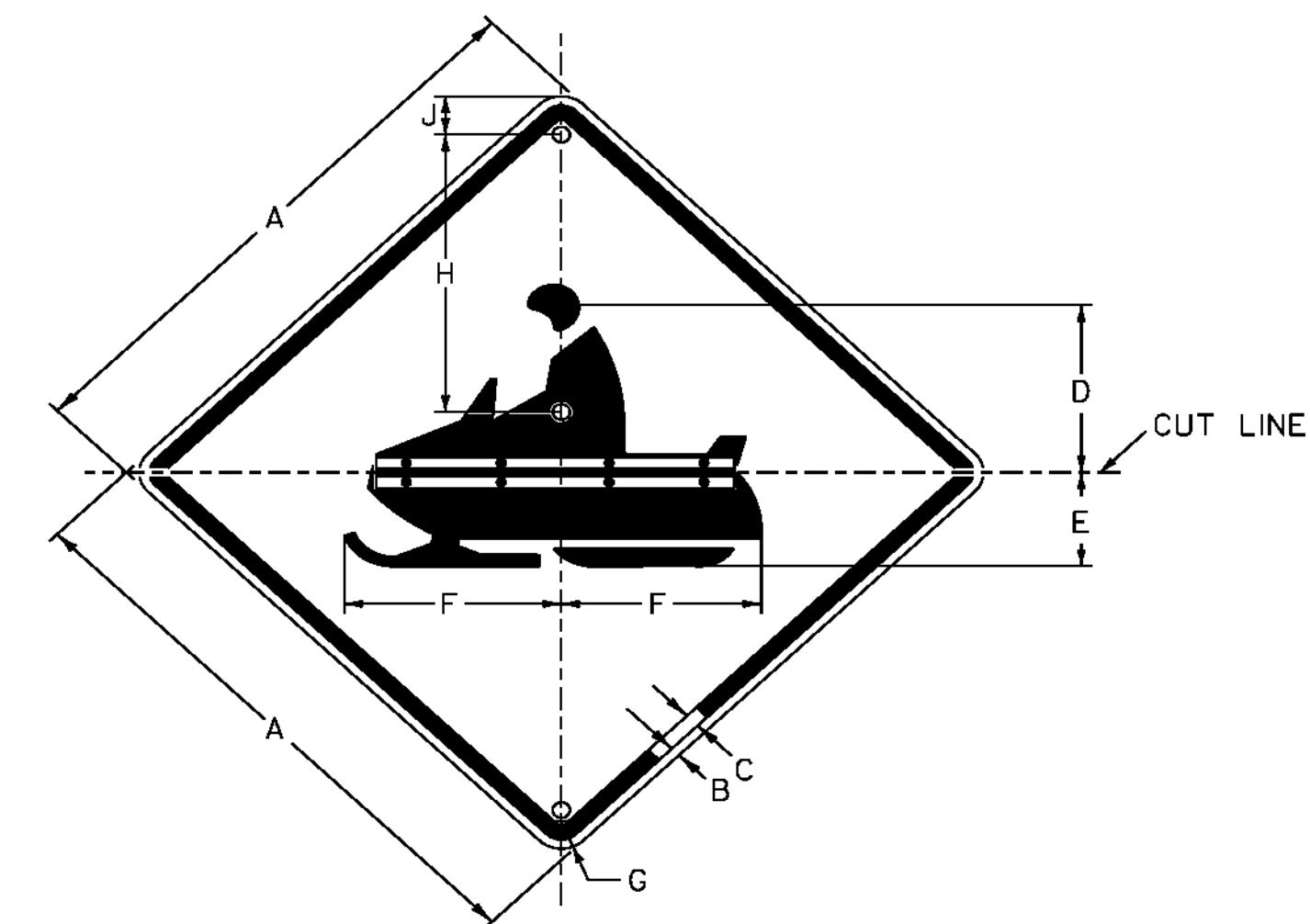


1.500" RADIUS, 0.625" BORDER, 0.375" INDENT, BLACK ON YELLOW; [NEXT] 4"C; [3/4 MILE] 4"C
W7-3aP



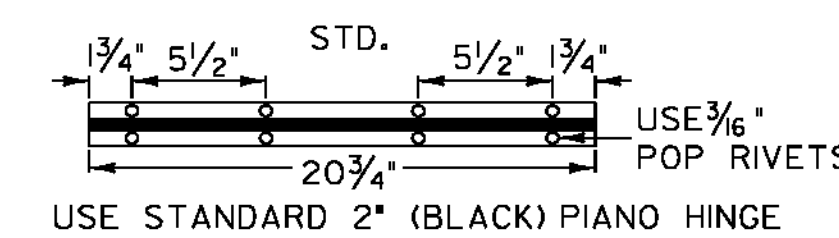
1 SQUARE = 1"

BLACK ON YELLOW
VW-285



BLACK ON YELLOW
W11-6H

SIGN	DIMENSIONS (INCHES)									
	A	B	C	D	E	F	G	H	J	
STD.	30	1/2	3/4	11/16	5/8	12 1/16	1 7/8	1 1/4	2 1/2	



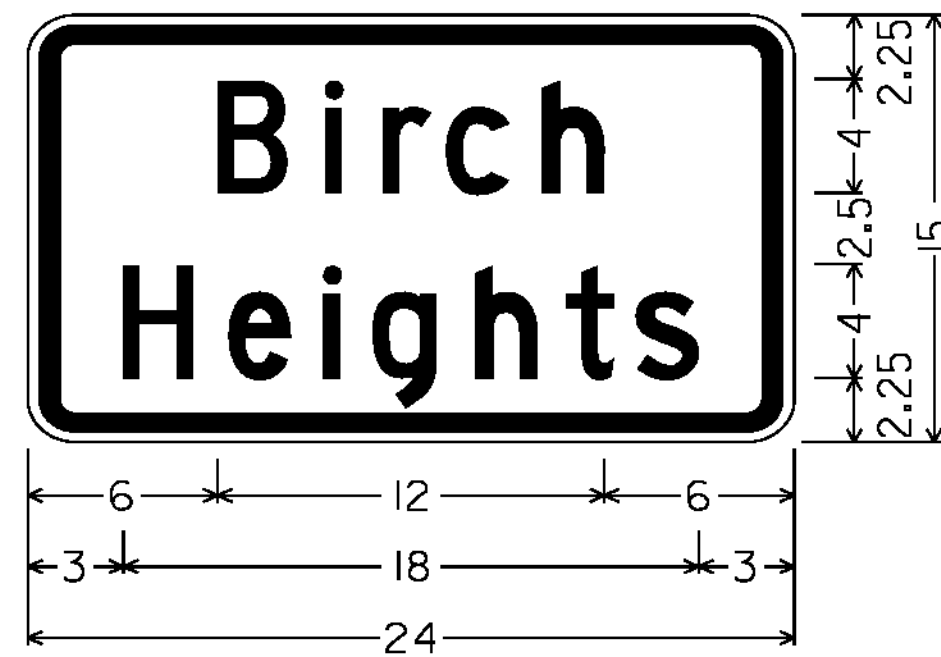
ALL DIMENSIONS SHOWN IN INCHES, EXCEPT WHERE NOTED.

PROJECT NAME: SPRINGFIELD - HARTFORD
PROJECT NUMBER: STPG SIGN (33)

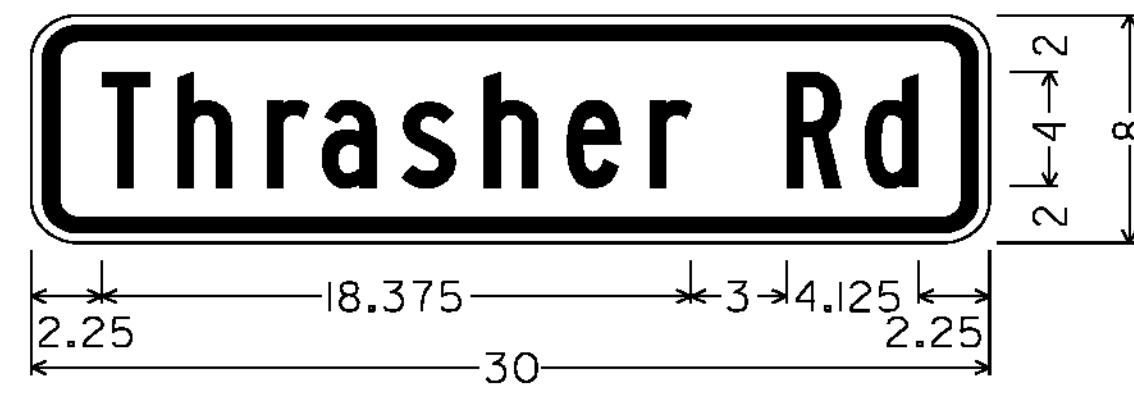
FILE NAME: IOC332.SD_5
PROJECT LEADER: A. GAMBLE
DESIGNED BY: M. MILLER
SIGN DETAILS 5

PLOT DATE: 21-FEB-2012
DRAWN BY: M. MILLER
CHECKED BY: A. GAMBLE
SHEET 8 OF 162

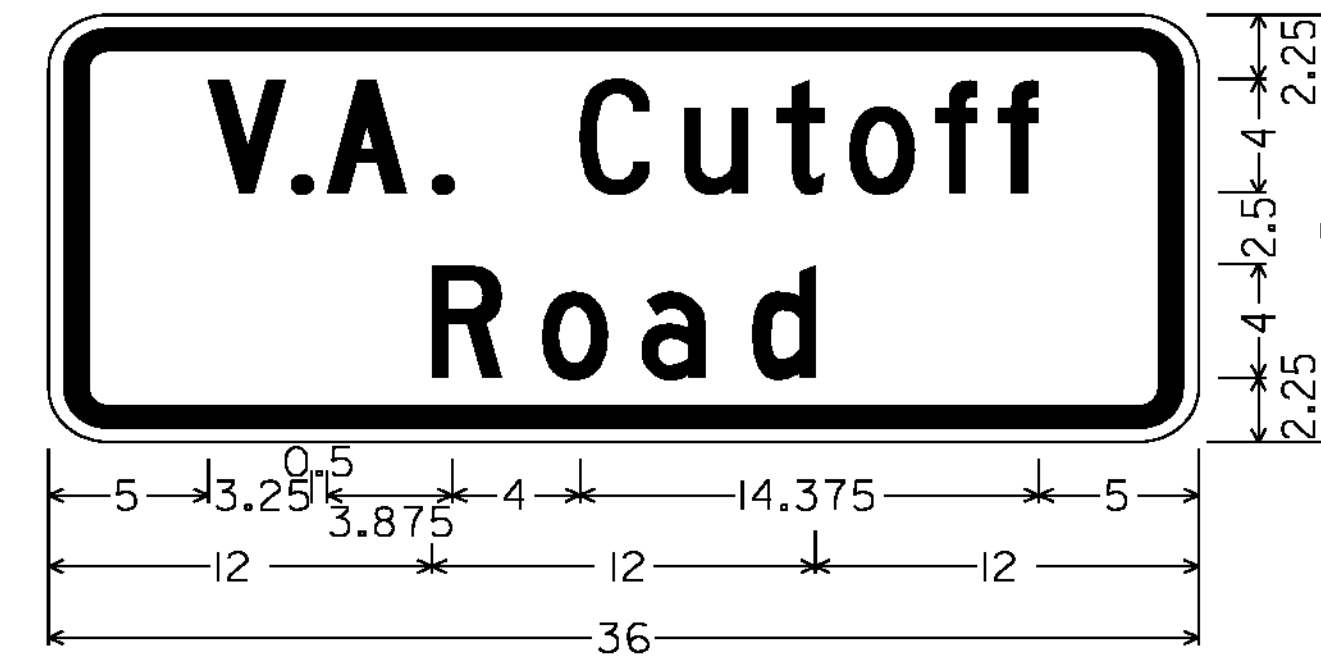
NOT TO SCALE



1.500" RADIUS, 0.625" BORDER, 0.375" INDENT,
BLACK ON YELLOW; [Birch] 4"C; [Heights] 4"C
W16-8P



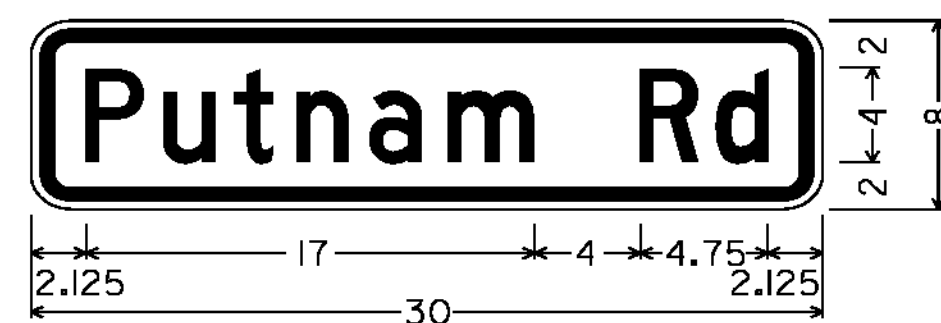
1.500" RADIUS, 0.500" BORDER, 0.375" INDENT,
BLACK ON YELLOW; [Thrasher Rd] 4"C
W16-8P



1.875" RADIUS, 0.750" BORDER, 0.500" INDENT,
BLACK ON YELLOW; [V.A. Cutoff] 4"C; [Road] 4"C
W16-8P



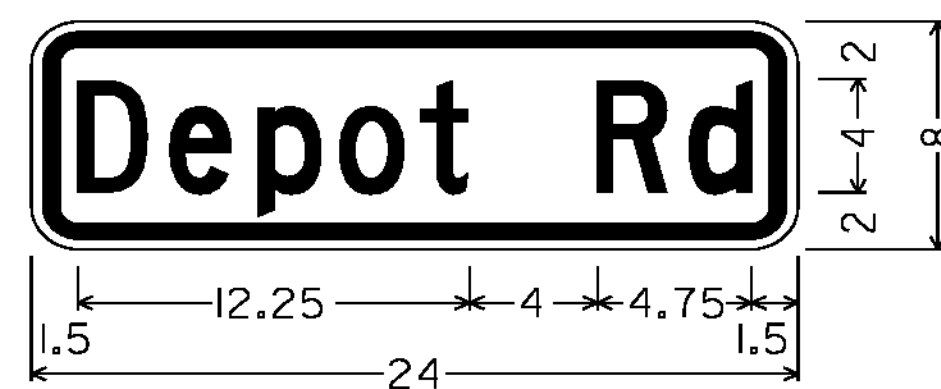
1.500" RADIUS, 0.625" BORDER, 0.375" INDENT,
BLACK ON YELLOW; [Hidden] 4"C; [Glen Rd] 4"C
W16-8P



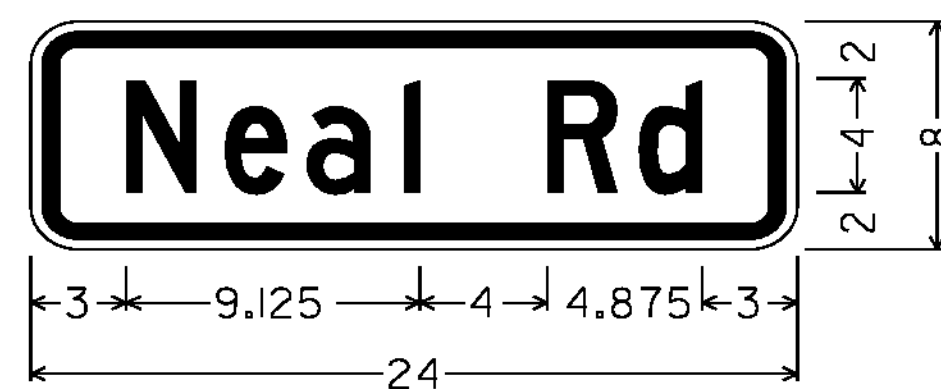
1.500" RADIUS, 0.500" BORDER, 0.375" INDENT,
BLACK ON YELLOW; [Putnam] 4"C; [Rd] 4"C
W16-8P



1.500" RADIUS, 0.500" BORDER, 0.375" INDENT,
BLACK ON YELLOW; [Wood Circle] 4"B
W16-8P



1.500" RADIUS, 0.500" BORDER, 0.375" INDENT,
BLACK ON YELLOW; [Depot] 4"C; [Rd] 4"C
W16-8P

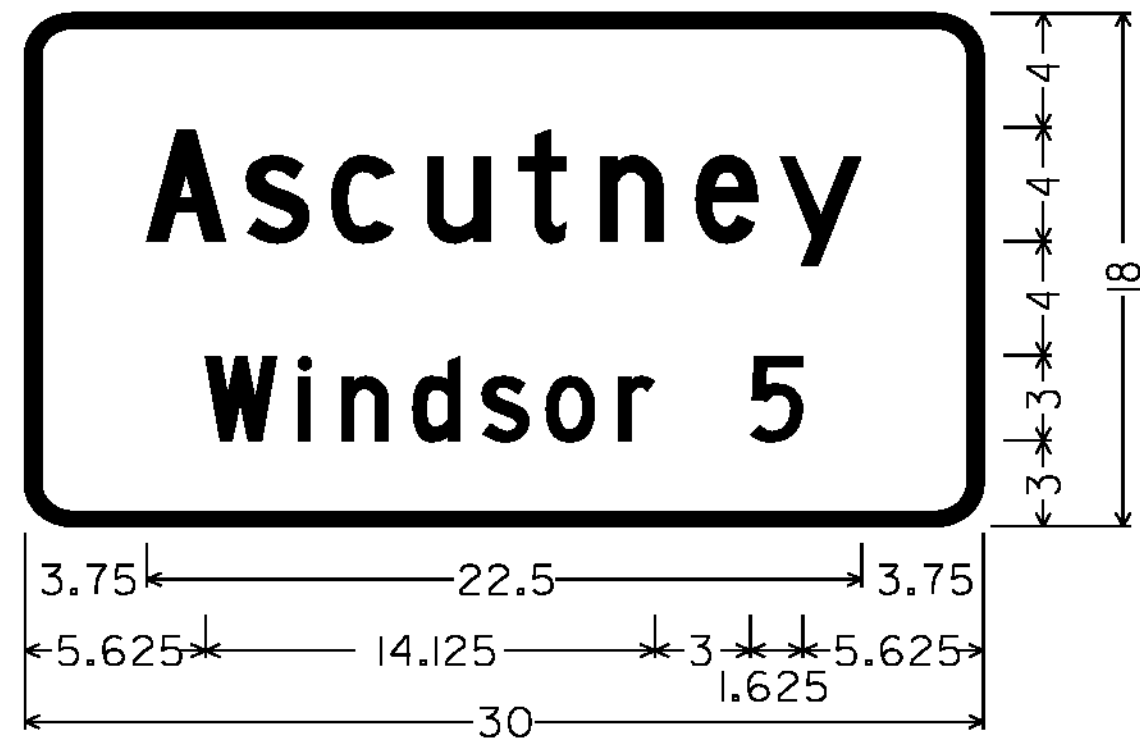


1.500" RADIUS, 0.500" BORDER, 0.375" INDENT,
BLACK ON YELLOW; [Neal] 4"C; [Rd] 4"C
W16-8P

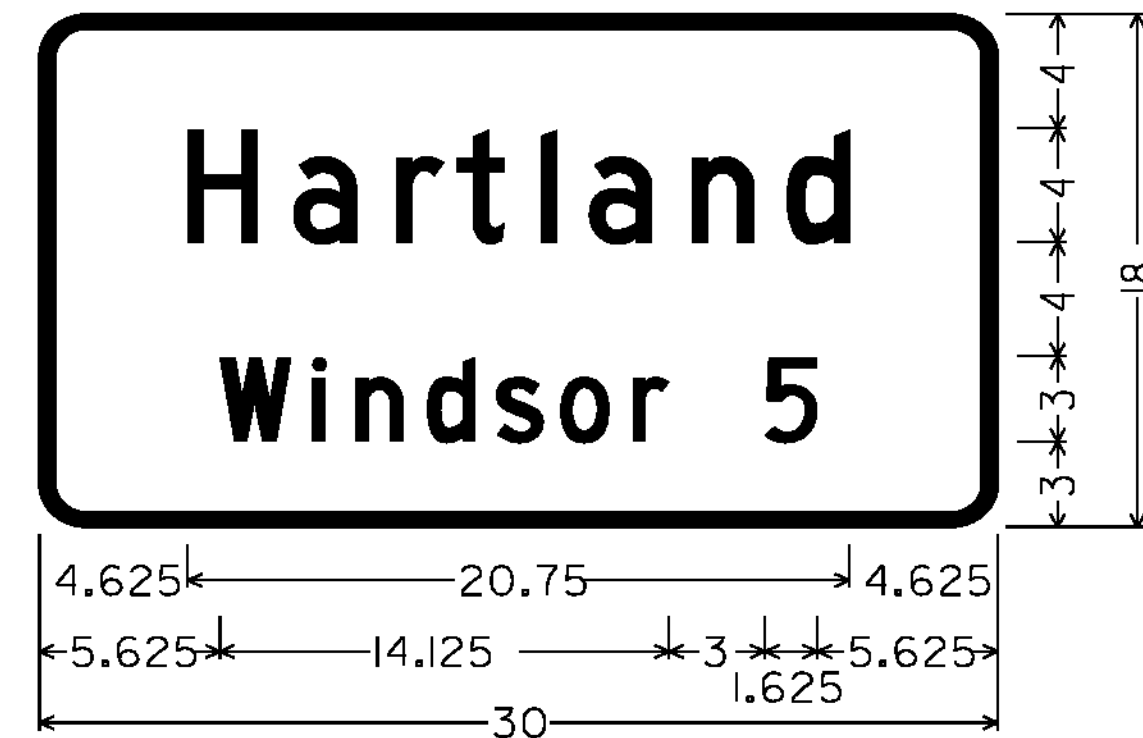
ALL DIMENSIONS SHOWN IN INCHES, EXCEPT WHERE NOTED.

NOT TO SCALE

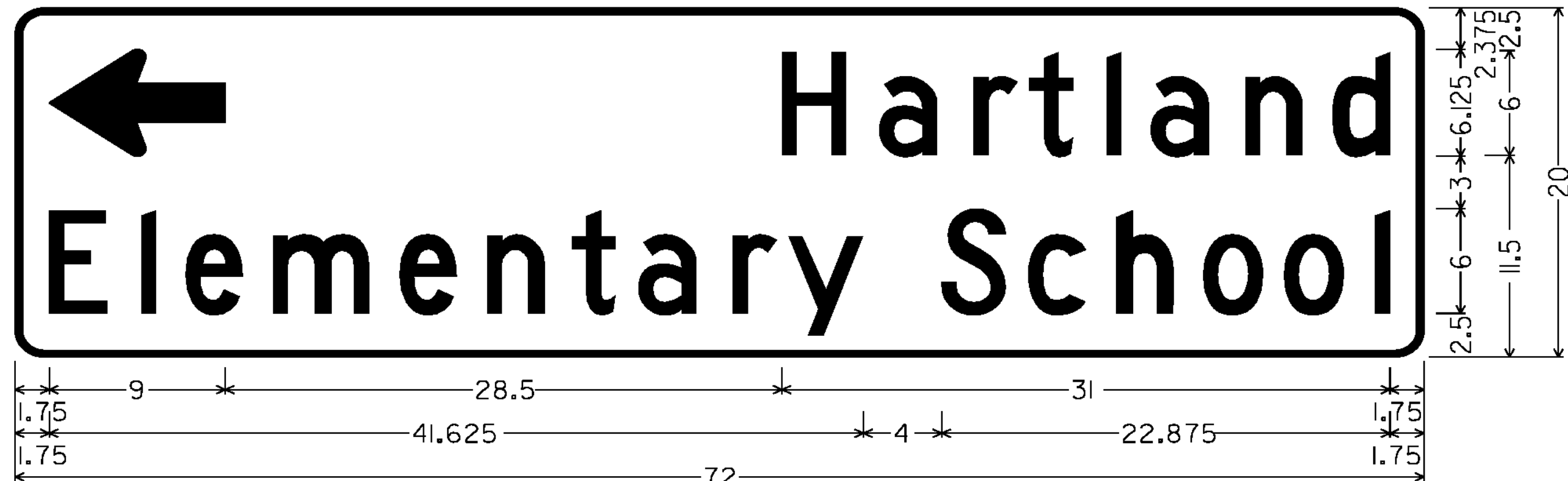
PROJECT NAME:	SPRINGFIELD - HARTFORD
PROJECT NUMBER:	STPG SIGN (33)
FILE NAME:	IOC332.SD_6
PROJECT LEADER:	A. GAMBLE
DESIGNED BY:	M. MILLER
SIGN DETAILS	6
PLOT DATE:	21-FEB-2012
DRAWN BY:	M. MILLER
CHECKED BY:	A. GAMBLE
SHEET	9 OF 162



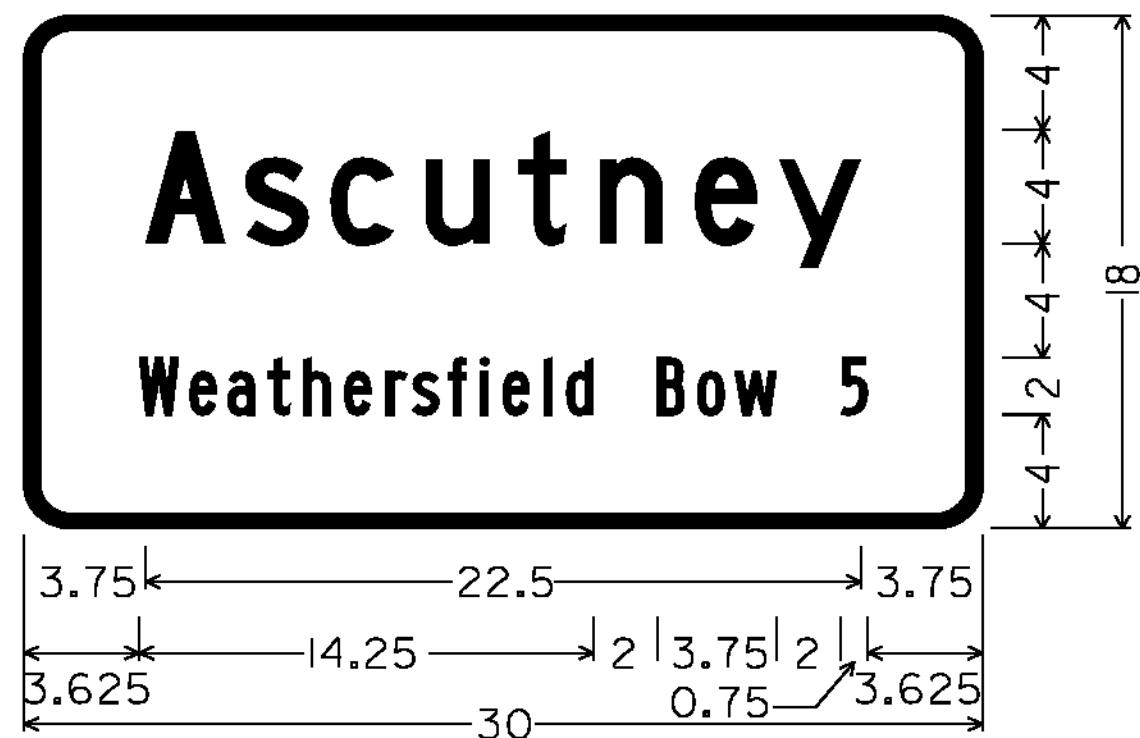
1.500" RADIUS, 0.500" BORDER, WHITE ON GREEN;
[Ascutney] 4"C; [Windsor 5] 3"C
VD-018



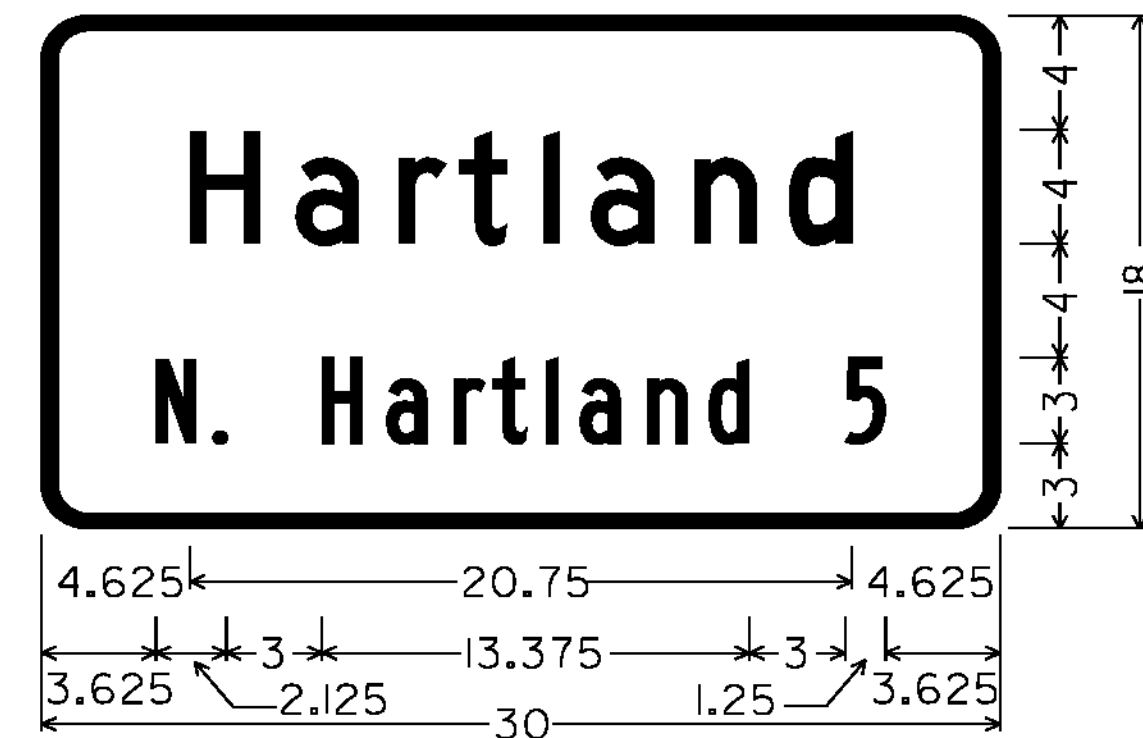
1.500" RADIUS, 0.500" BORDER, WHITE ON GREEN;
[Hartland] 4"C; [Windsor 5] 3"C
VD-018



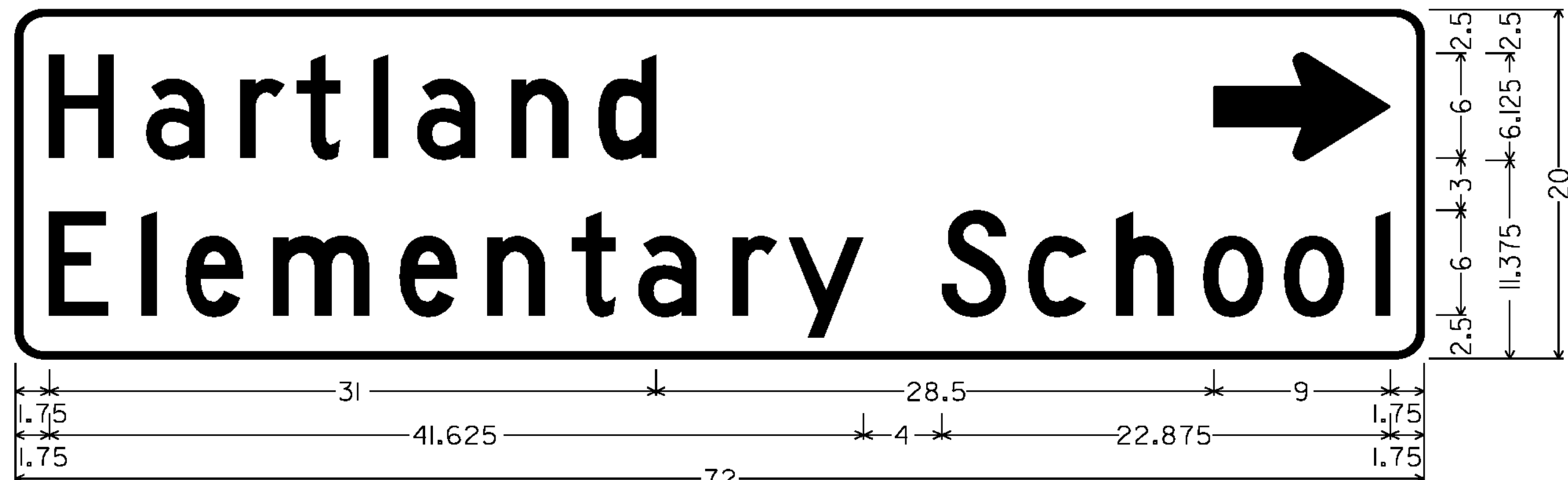
1.500" RADIUS, 0.375" BORDER, WHITE ON GREEN;
STANDARD ARROW 9.000" X 6.125" @ 180 DEGREES; [Hartland] 6"C; [Elementary] 6"C; [School] 6"C
VDI-2L



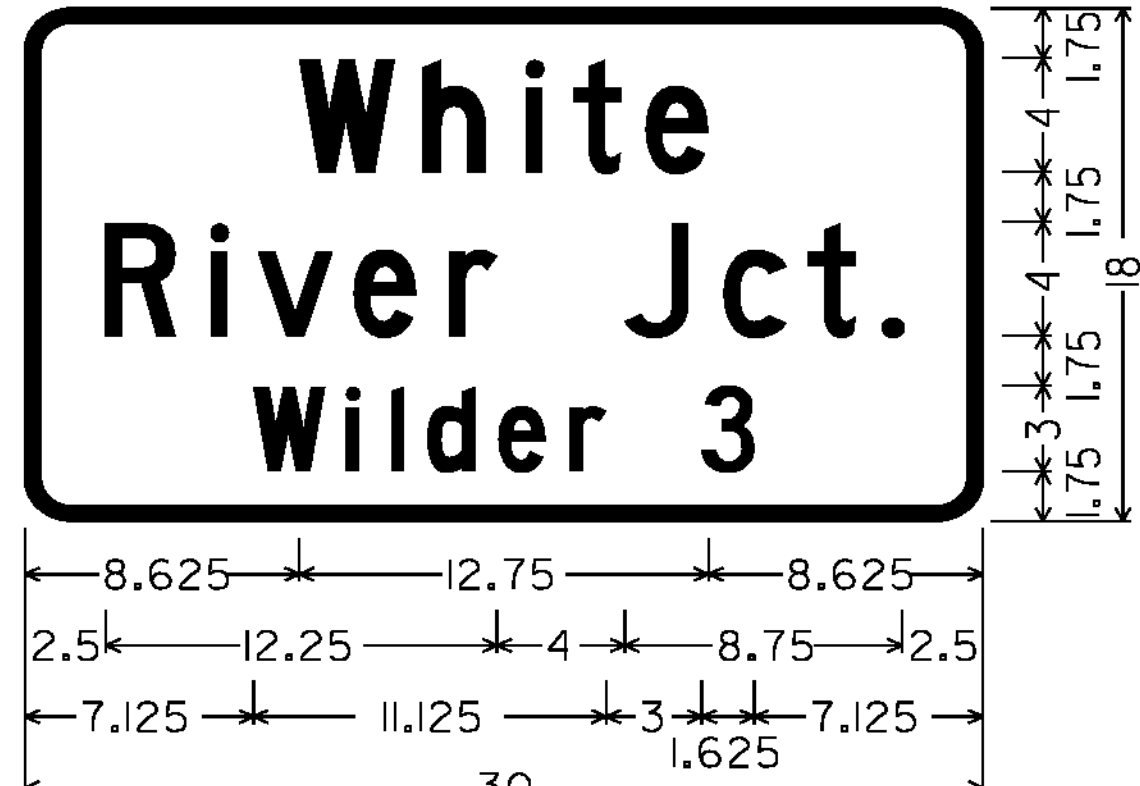
1.500" RADIUS, 0.500" BORDER, WHITE ON GREEN;
[Ascutney] 4"C; [Weathersfield Bow 5] 2"B
VD-018



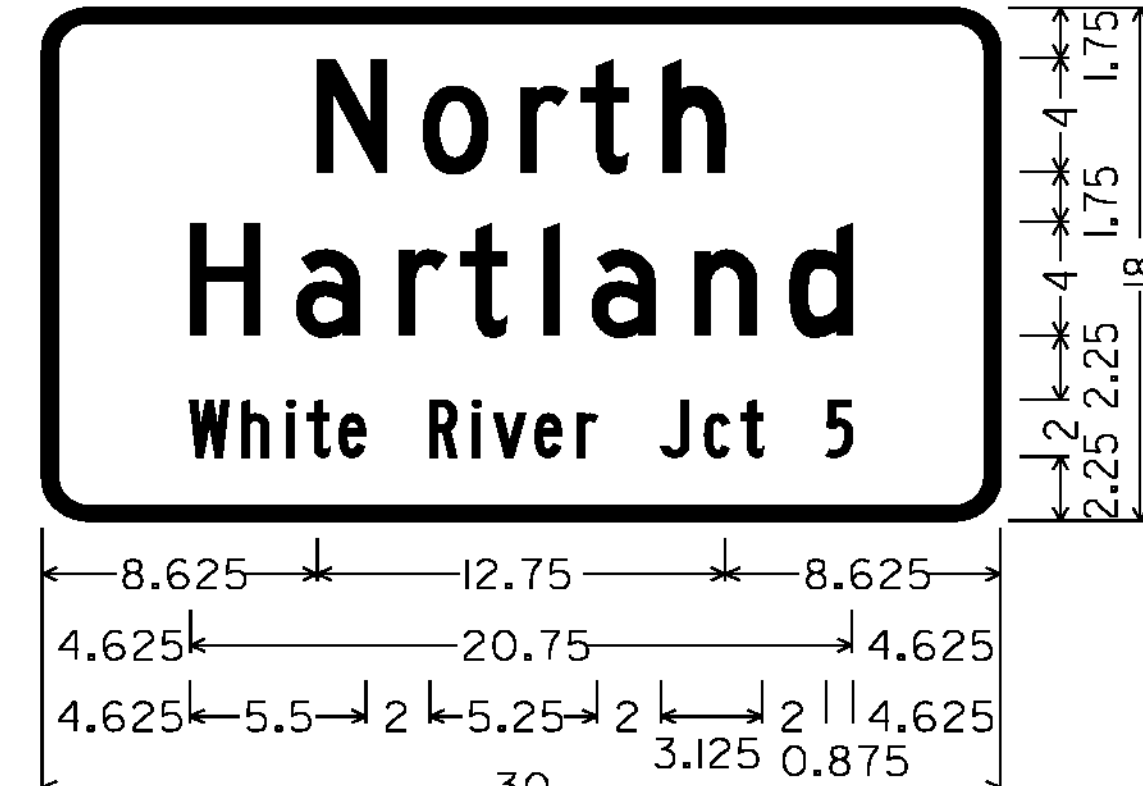
1.500" RADIUS, 0.500" BORDER, WHITE ON GREEN;
[Hartland] 4"C; [N. Hartland 5] 3"B
VD-018



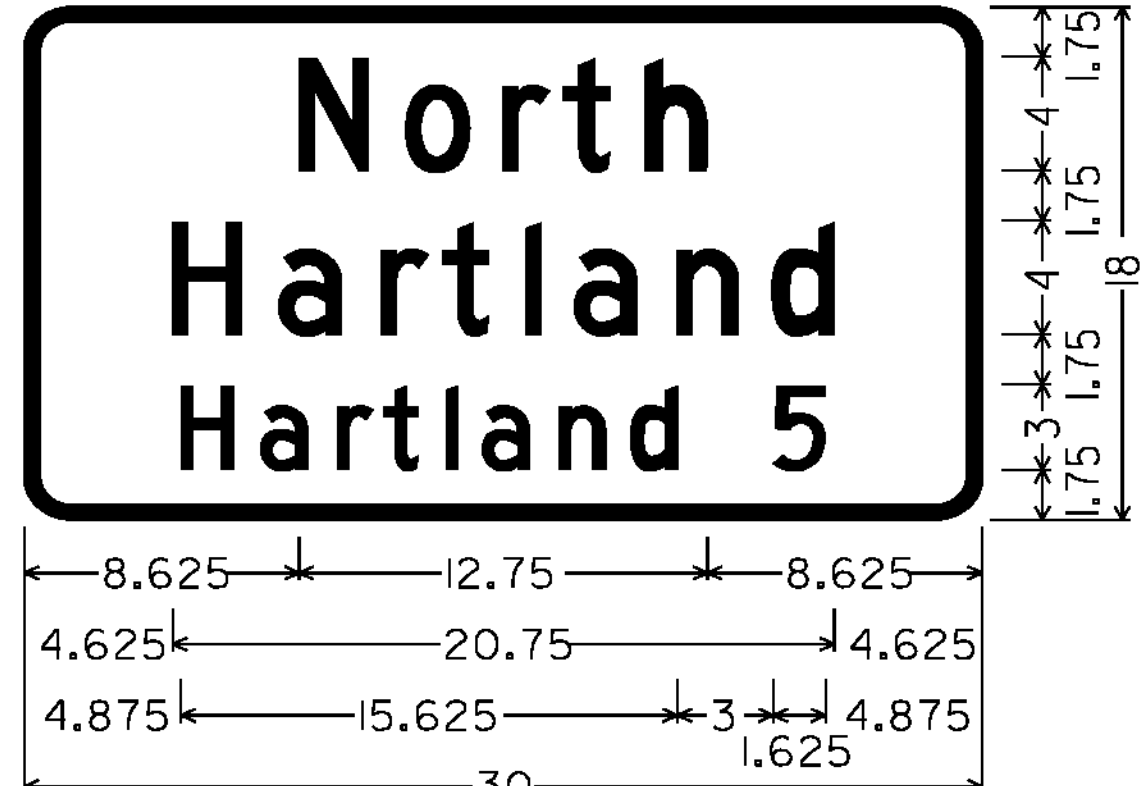
1.500" RADIUS, 0.375" BORDER, WHITE ON GREEN;
[Hartland] 6"C; STANDARD ARROW 9.000" X 6.125" @ 0 DEGREES; [Elementary] 6"C; [School] 6"C
VDI-2R



1.500" RADIUS, 0.500" BORDER, WHITE ON GREEN;
[White] 4"C; [River Jct.] 4"C; [Wilder 3] 3"C
VD-018



1.500" RADIUS, 0.500" BORDER, WHITE ON GREEN;
[North] 4"C; [Hartland] 4"C;
[White River Jct 5] 2"B
VD-018

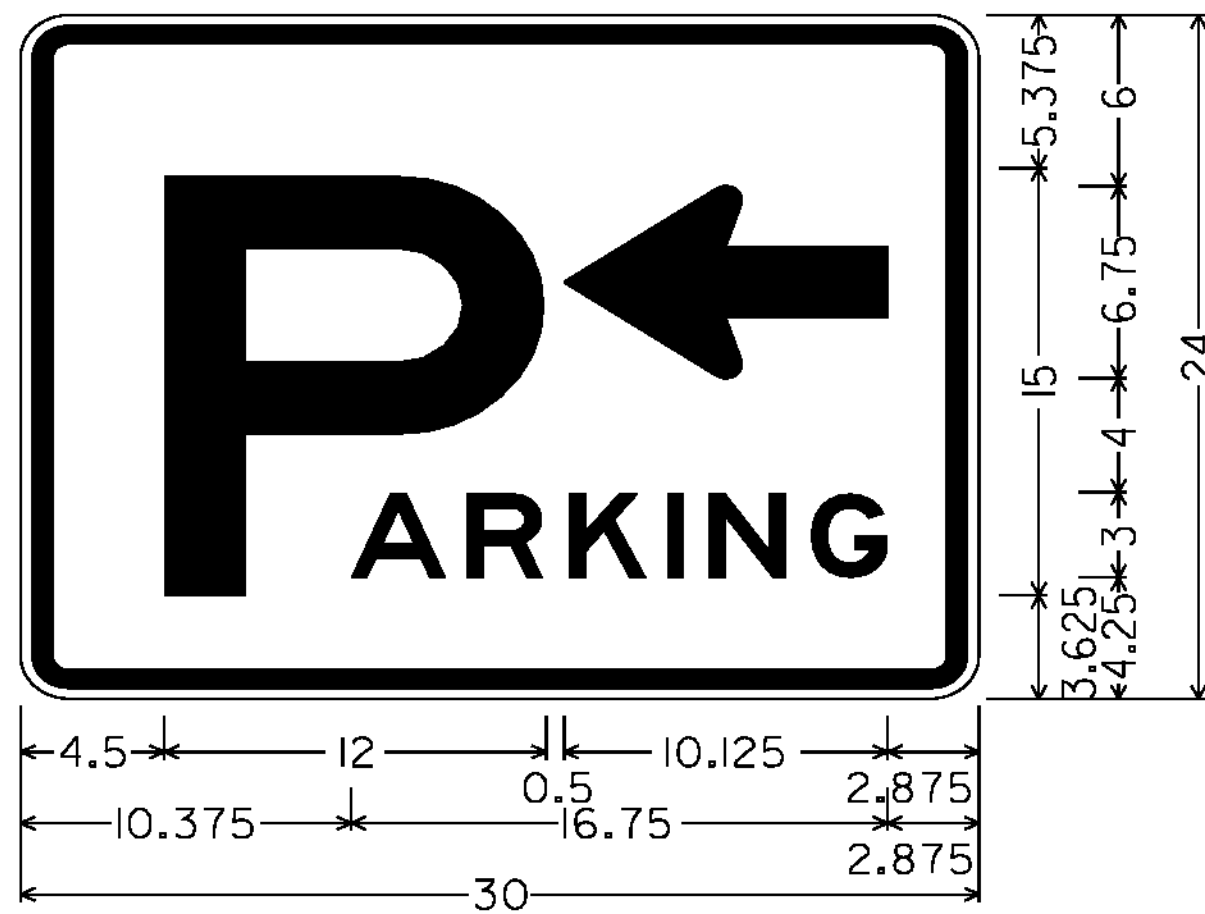


1.500" RADIUS, 0.500" BORDER, WHITE ON GREEN;
[North] 4"C; [Hartland] 4"C; [Hartland 5] 3"C
VD-018

ALL DIMENSIONS SHOWN IN INCHES, EXCEPT WHERE NOTED.

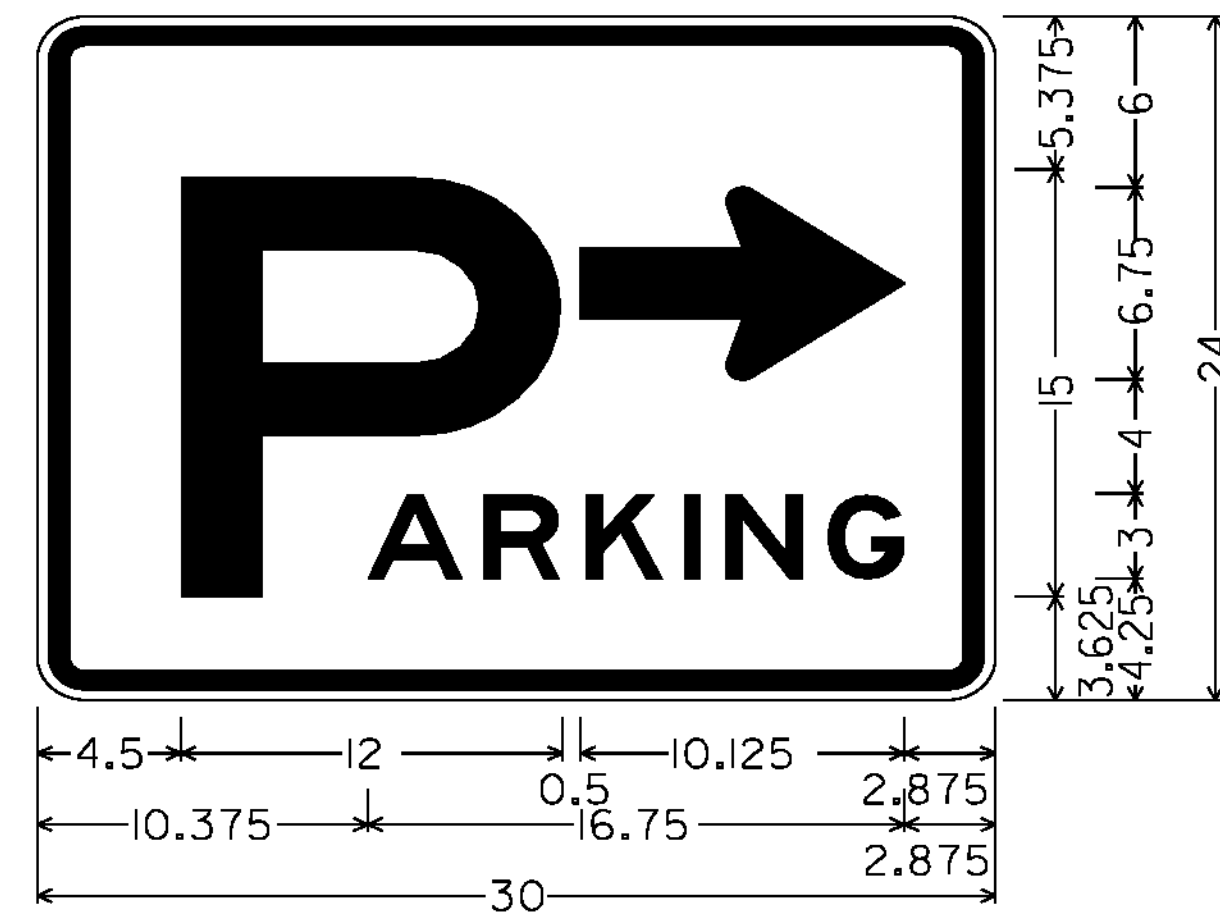
NOT TO SCALE

PROJECT NAME:	SPRINGFIELD - HARTFORD
PROJECT NUMBER:	STPG SIGN (33)
FILE NAME:	IOC332.SD.7
PROJECT LEADER:	A. GAMBLE
DESIGNED BY:	M. MILLER
SIGN DETAILS:	7
PLOT DATE:	21-FEB-2012
DRAWN BY:	M. MILLER
CHECKED BY:	A. GAMBLE
SHEET:	10 OF 162



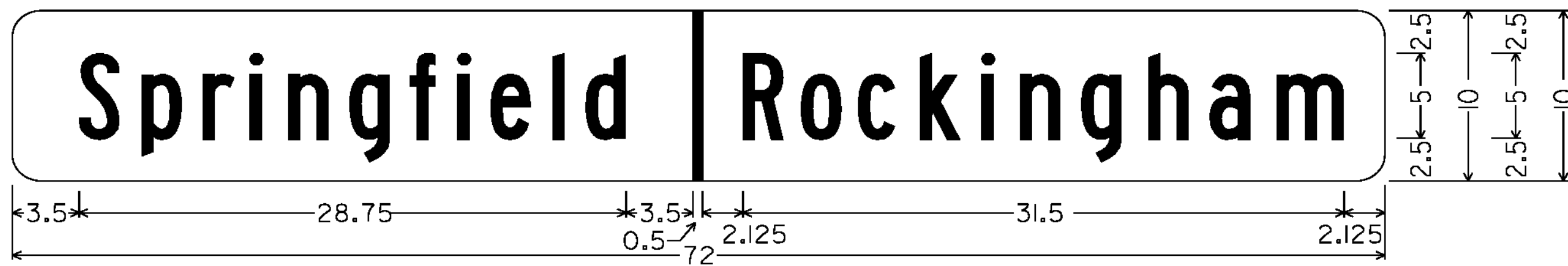
1.500" RADIUS, 0.625" BORDER, 0.375" INDENT,
 GREEN ON WHITE; [P] 15"E;
 STANDARD ARROW 10.125" X 6.750" CUSTOM @ 180 DEG;
 [PARKING] 3"E

D4-ILM



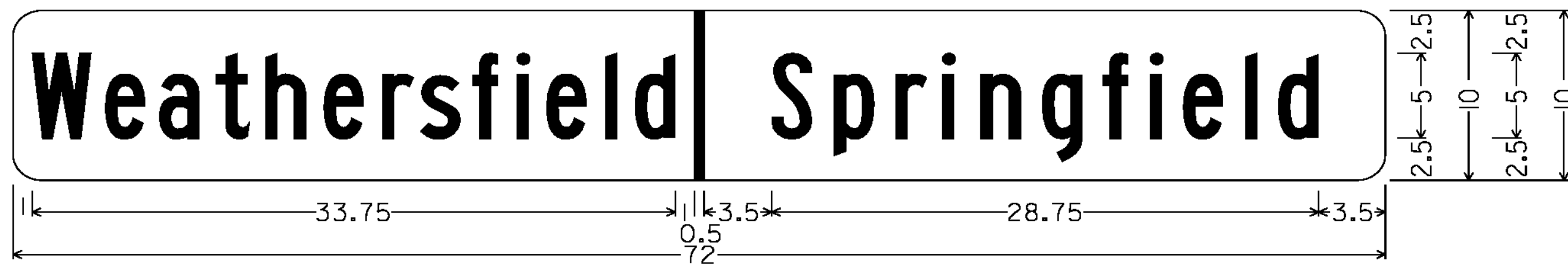
1.500" RADIUS, 0.625" BORDER, 0.375" INDENT,
 GREEN ON WHITE; [P] 15"E;
 STANDARD ARROW 10.125" X 6.750" CUSTOM @ 0 DEG;
 [PARKING] 3"E

D4-IRM



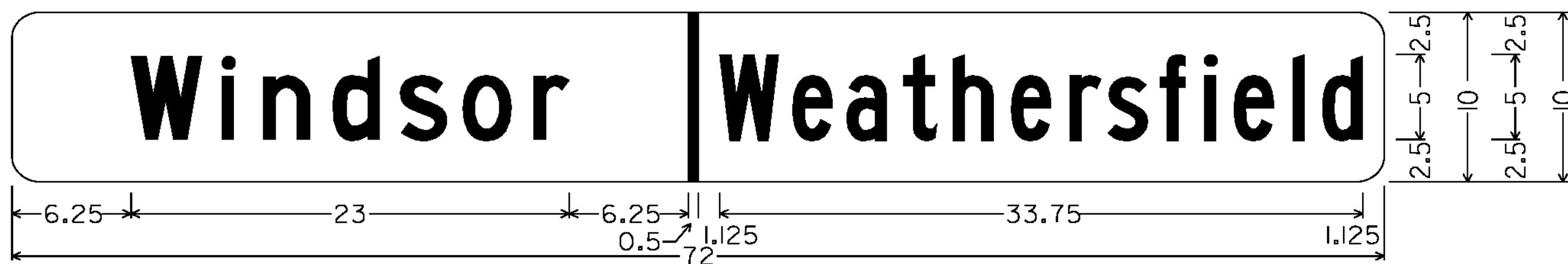
1.500" RADIUS, NO BORDER, WHITE ON GREEN;
 [Springfield] 5"B; [Rockingham] 5"B

VD-024



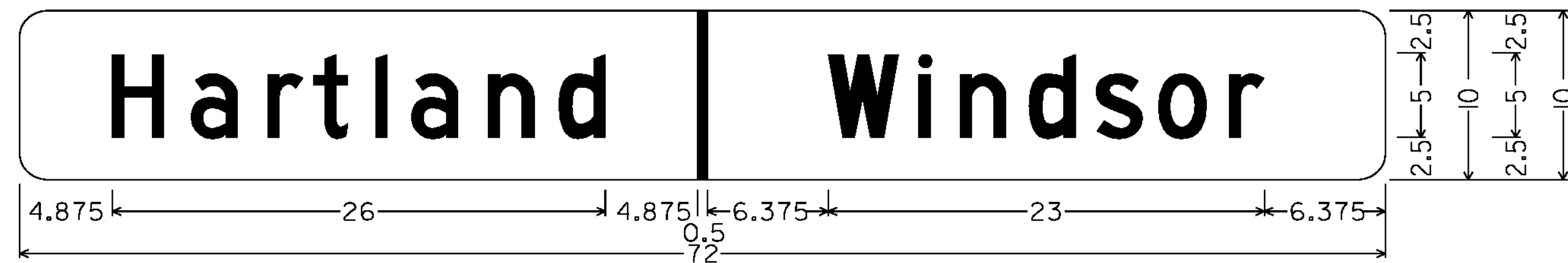
1.500" RADIUS, NO BORDER, WHITE ON GREEN;
 [Weathersfield] 5"B; [Springfield] 5"B

VD-024



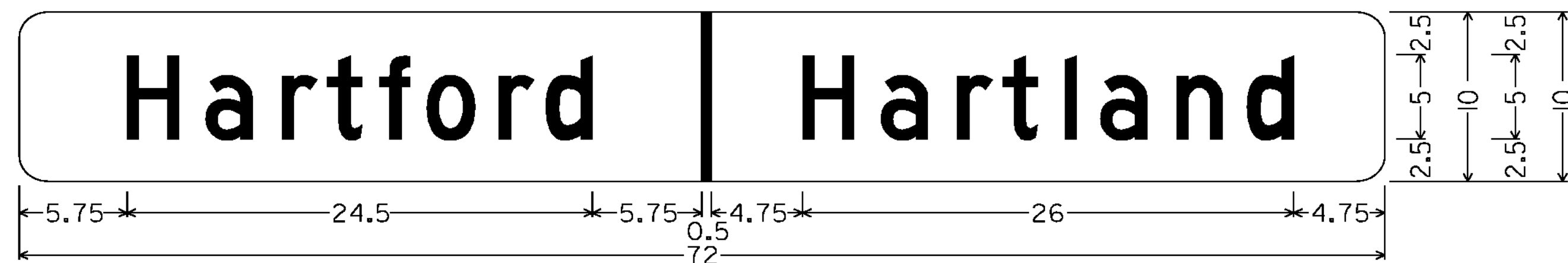
1.500" RADIUS, NO BORDER, WHITE ON GREEN;
 [Windsor] 5"C; [Weathersfield] 5"B

VD-024



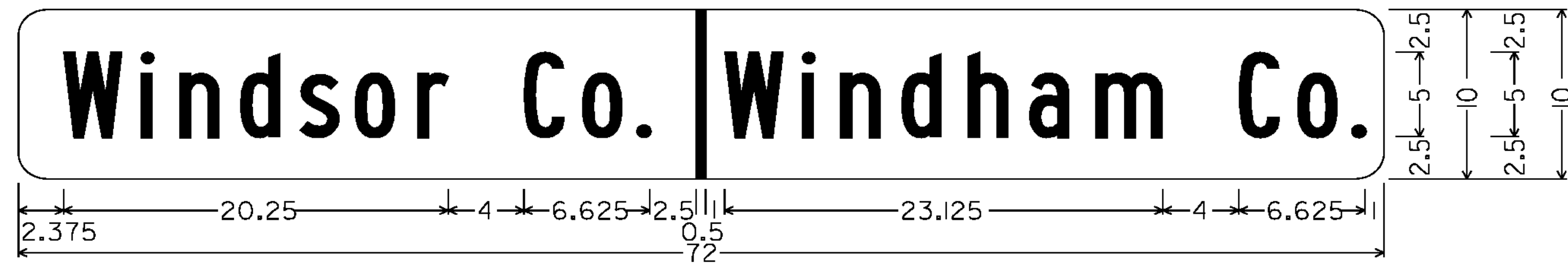
1.500" RADIUS, NO BORDER, WHITE ON GREEN;
 [Hartland] 5"C; [Windsor] 5"C

VD-024



1.500" RADIUS, NO BORDER, WHITE ON GREEN;
 [Hartford] 5"C; [Hartland] 5"C

VD-024



1.500" RADIUS, NO BORDER, WHITE ON GREEN;
 [Windsor Co.] 5"B; [Windham Co.] 5"B

VD-025

TOWN /COUNTY LINE SIGN NOTES (VD-024 /VD-025):

1. THE TOWN AND COUNTY LINE SIGNS SHOWN ON THIS SHEET SHALL HAVE WHITE RETROREFLECTIVE ASTM TYPE III OR IV TEXT ON A GREEN RETROREFLECTIVE ASTM TYPE III OR IV BACKGROUND.
2. FONT SPACING MAY BE ADJUSTED SLIGHTLY TO MEET DIMENSION REQUIREMENT.
3. DIMENSIONS SHOWN MAY BE ADJUSTED SLIGHTLY TO ACCOMMODATE VARIOUS MANUFACTURER'S LETTER WIDTHS.

ALL DIMENSIONS SHOWN IN INCHES, EXCEPT WHERE NOTED.

PROJECT NAME: SPRINGFIELD - HARTFORD

PROJECT NUMBER: STPG SIGN (33)

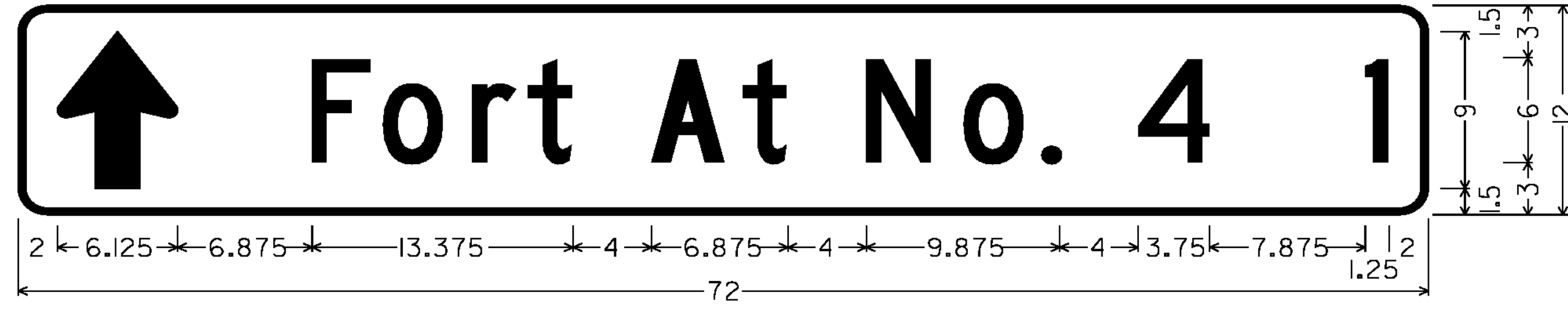
FILE NAME: IOC332.SD_8
 PROJECT LEADER: A. GAMBLE
 DESIGNED BY: M. MILLER
 SIGN DETAILS 8

PLOT DATE: 21-FEB-2012
 DRAWN BY: M. MILLER
 CHECKED BY: A. GAMBLE
 SHEET 11 OF 162

NOT TO SCALE



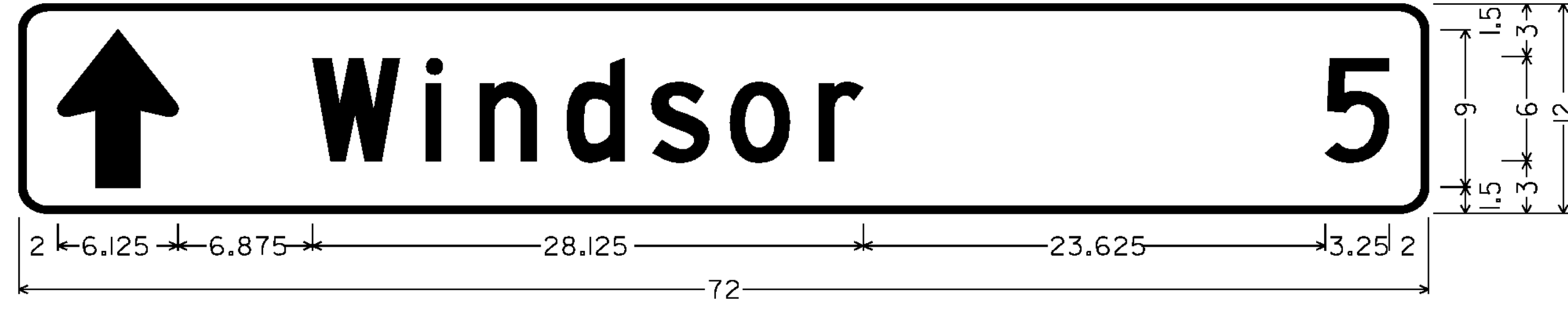
1.500" RADIUS, 0.375" BORDER, WHITE ON GREEN;
 STANDARD ARROW 9.000" X 6.125" @ 90 DEG; [Charlestown] 6"B; [NH] 6"C @ 80% SPACING; [2] 6"C
 VDI-IA



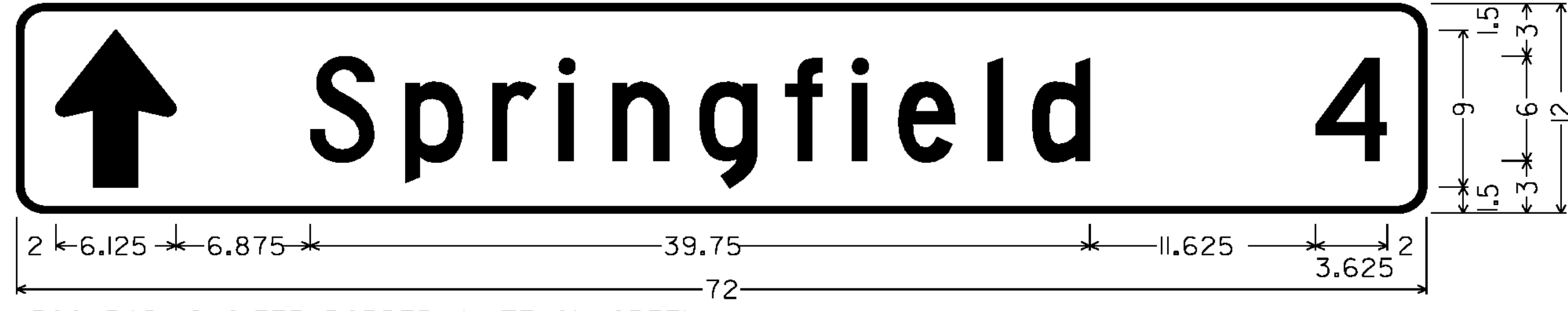
1.500" RADIUS, 0.375" BORDER, WHITE ON GREEN;
 STANDARD ARROW Custom 9.000" X 6.125" @ 90 DEG; [Fort At No. 4] 6"C; [1] 6"C
 VDI-IA



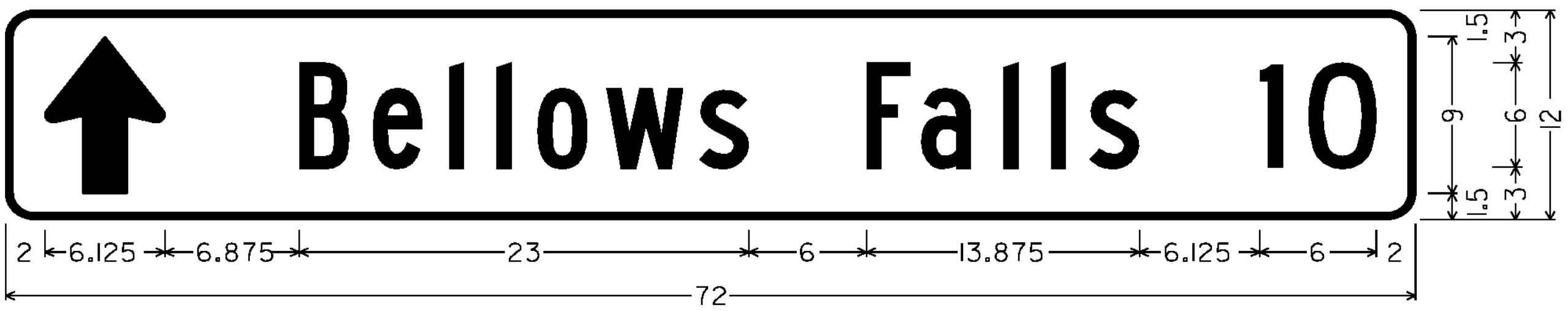
1.500" RADIUS, 0.375" BORDER, WHITE ON GREEN;
 STANDARD ARROW 9.000" X 6.125" @ 90 DEG; [Ascutney] 6"C; [5] 6"C
 VDI-IA



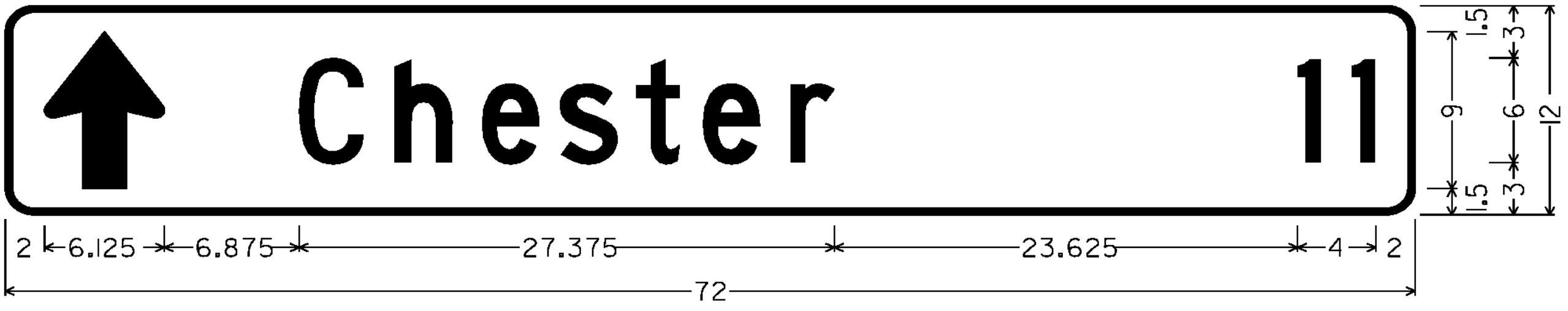
1.500" RADIUS, 0.375" BORDER, WHITE ON GREEN;
 STANDARD ARROW 9.000" X 6.125" @ 90 DEG; [Windsor] 6"C; [5] 6"C
 VDI-IA



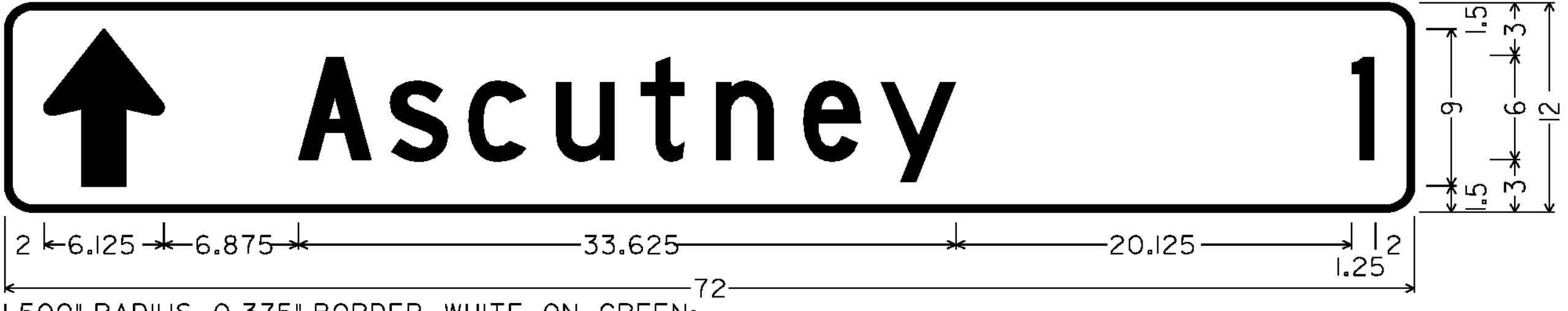
1.500" RADIUS, 0.375" BORDER, WHITE ON GREEN;
 STANDARD ARROW 9.000" X 6.125" @ 90 DEG; [Springfield] 6"C; [4] 6"C
 VDI-IA



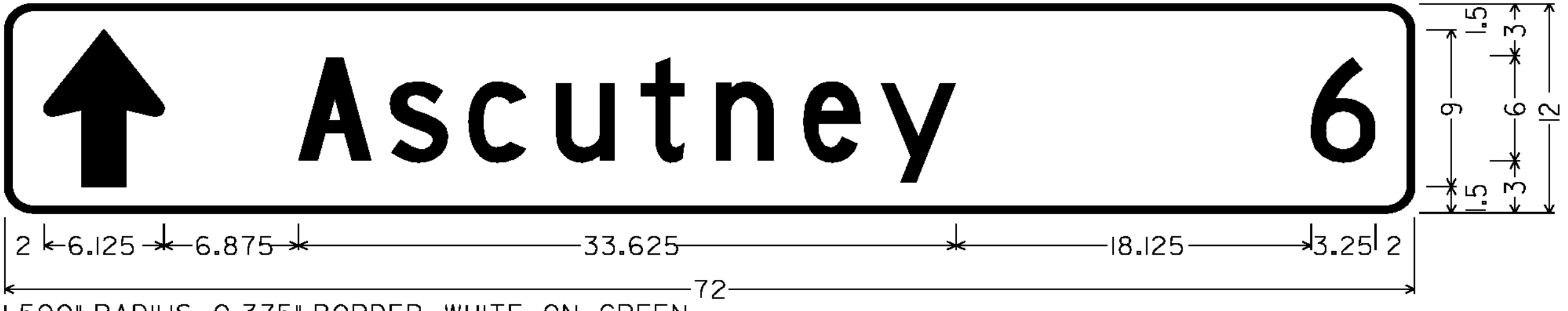
1.500" RADIUS, 0.375" BORDER, WHITE ON GREEN;
 STANDARD ARROW 9.000" X 6.125" @ 90 DEG; [Bellows Falls] 6"B; [10] 6"C
 VDI-IA



1.500" RADIUS, 0.375" BORDER, WHITE ON GREEN;
 STANDARD ARROW 9.000" X 6.125" @ 90 DEG; [Chester] 6"C; [11] 6"C
 VDI-IA



1.500" RADIUS, 0.375" BORDER, WHITE ON GREEN;
 STANDARD ARROW 9.000" X 6.125" @ 90 DEG; [Ascutney] 6"C; [1] 6"C
 VDI-IA

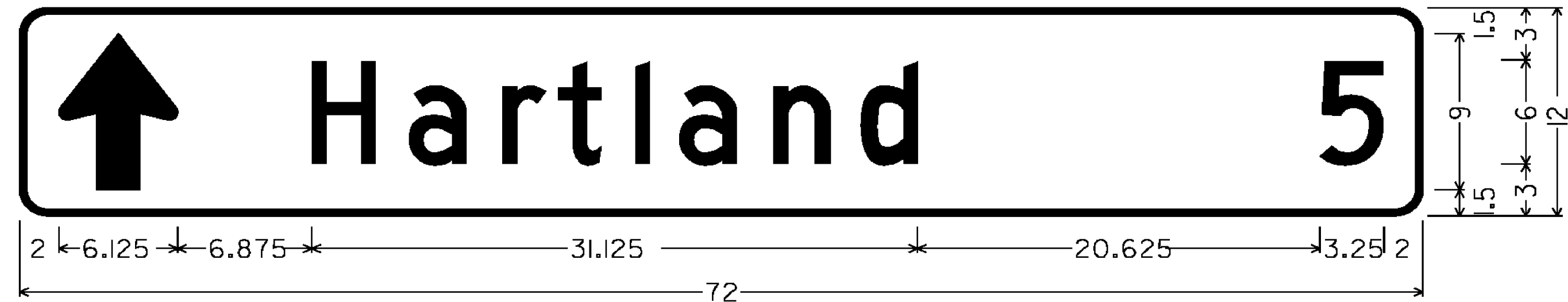


1.500" RADIUS, 0.375" BORDER, WHITE ON GREEN;
 STANDARD ARROW 9.000" X 6.125" @ 90 DEG; [Ascutney] 6"C; [6] 6"C
 VDI-IA

ALL DIMENSIONS SHOWN IN INCHES, EXCEPT WHERE NOTED.

NOT TO SCALE

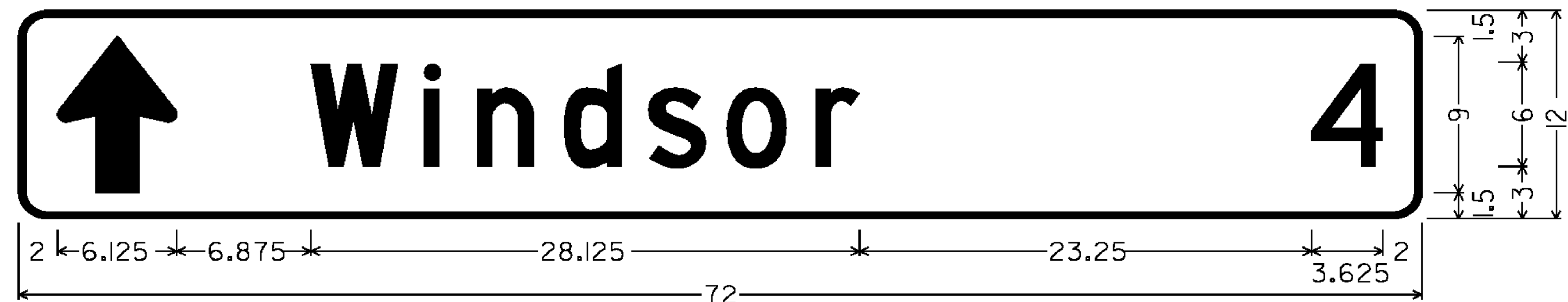
PROJECT NAME: SPRINGFIELD - HARTFORD	
PROJECT NUMBER: STPG SIGN (33)	
FILE NAME: IOC332.SD_9	PLOT DATE: 21-FEB-2012
PROJECT LEADER: A. GAMBLE	DRAWN BY: M. MILLER
DESIGNED BY: M. MILLER	CHECKED BY: A. GAMBLE
SIGN DETAILS 9	SHEET 12 OF 162



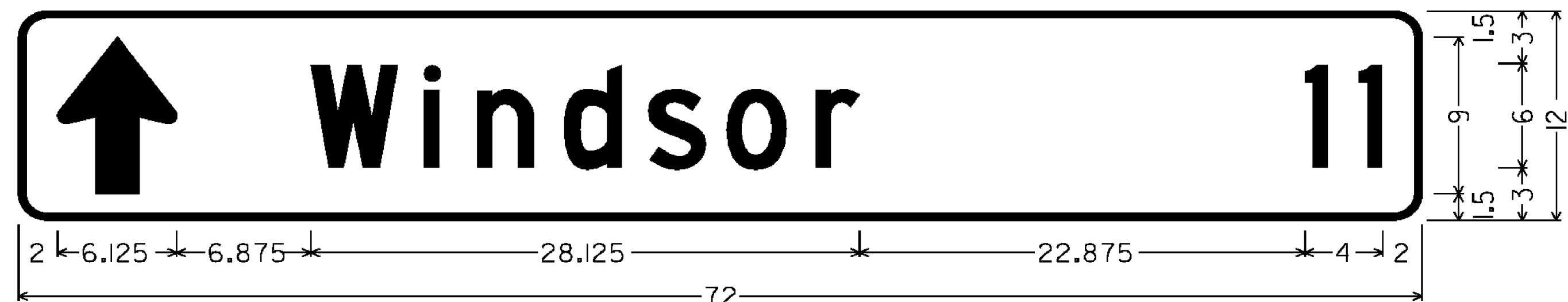
1.500" RADIUS, 0.375" BORDER, WHITE ON GREEN;
STANDARD ARROW 9.000" X 6.125" @ 90 DEG; [Hartland] 6"C; [5] 6"C
VDI-IA



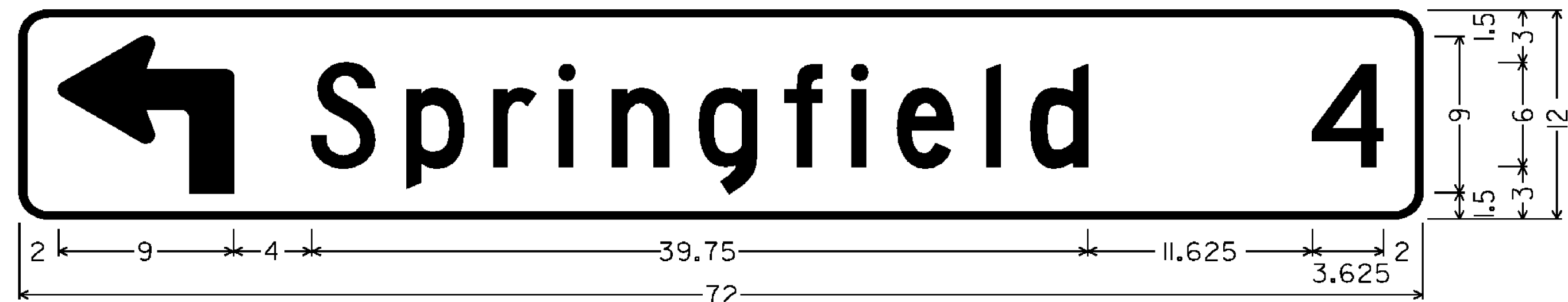
1.500" RADIUS, 0.375" BORDER, WHITE ON GREEN;
STANDARD ARROW 9.000" X 6.125" @ 90 DEG; [Woodstock] 6"C; [12] 6"C
VDI-IA



1.500" RADIUS, 0.375" BORDER, WHITE ON GREEN;
STANDARD ARROW 9.000" X 6.125" @ 90 DEG; [Windsor] 6"C; [4] 6"C
VDI-IA



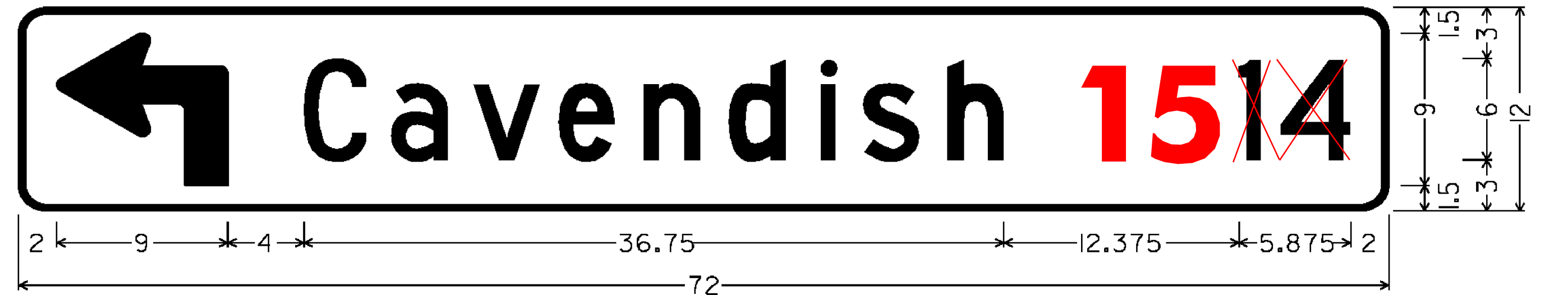
1.500" RADIUS, 0.375" BORDER, WHITE ON GREEN;
STANDARD ARROW 9.000" X 6.125" @ 90 DEG; [Windsor] 6"C; [11] 6"C
VDI-IA



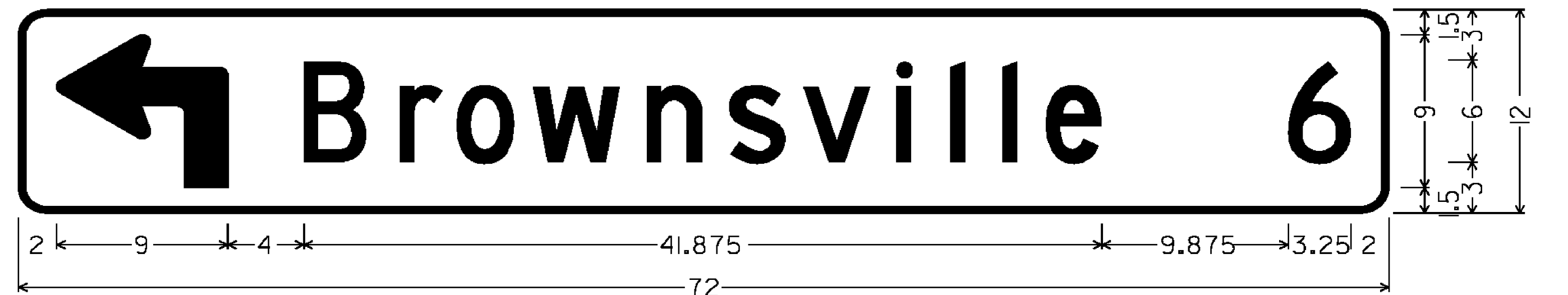
1.500" RADIUS, 0.375" BORDER, WHITE ON GREEN;
90 DEG ADVANCE TURN ARROW 9.000" X 9.000"; [Springfield] 6"C; [4] 6"C
VDI-IA



1.500" RADIUS, 0.375" BORDER, WHITE ON GREEN;
90 DEG ADVANCE TURN ARROW 9.000" X 9.000"; [Springfield] 6"C; [6] 6"C
VDI-IA



1.500" RADIUS, 0.375" BORDER, WHITE ON GREEN;
90 DEG ADVANCE TURN ARROW 9.000" X 9.000"; [Cavendish] 6"C; [14] 6"C
VDI-IA



1.500" RADIUS, 0.375" BORDER, WHITE ON GREEN;
90 DEG ADVANCE TURN ARROW 9.000" X 9.000"; [Brownsville] 6"C; [6] 6"C
VDI-IA



1.500" RADIUS, 0.375" BORDER, WHITE ON GREEN;
90 DEG ADVANCE TURN ARROW 9.000" X 9.000"; [Weathersfield Bow] 5"B; [8] 6"C
VDI-IA

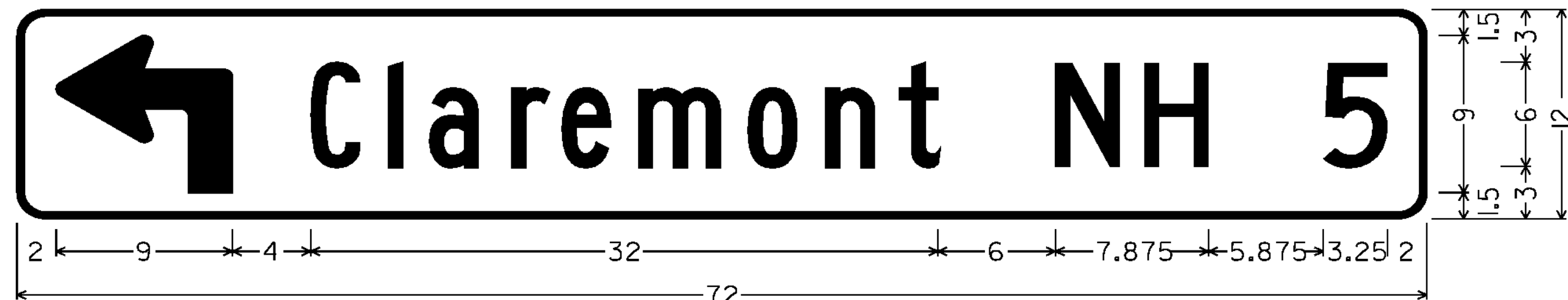
ALL DIMENSIONS SHOWN IN INCHES, EXCEPT WHERE NOTED.

NOT TO SCALE

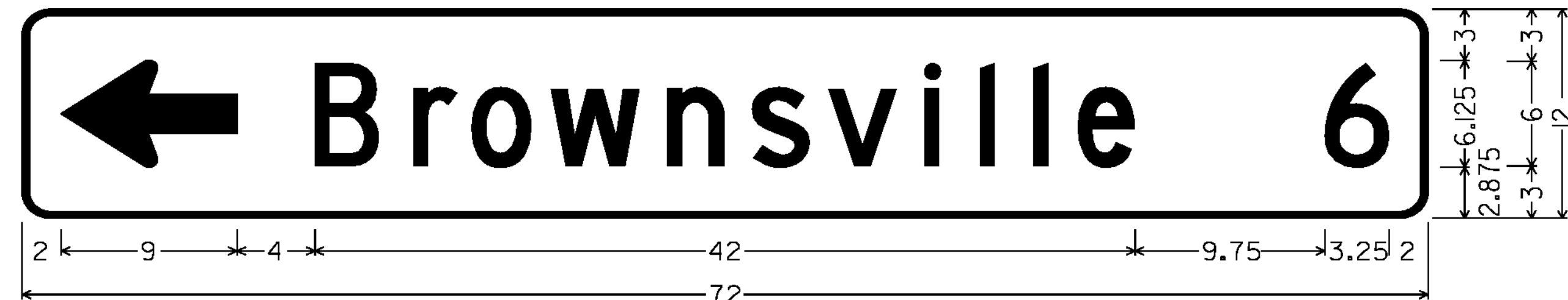
PROJECT NAME: SPRINGFIELD - HARTFORD
PROJECT NUMBER: STPG SIGN (33)

FILE NAME: IOC332.SD_IO
PROJECT LEADER: A. GAMBLE
DESIGNED BY: M. MILLER
SIGN DETAILS 10

PLOT DATE: 21-FEB-2012
DRAWN BY: M. MILLER
CHECKED BY: A. GAMBLE
SHEET 13 OF 162



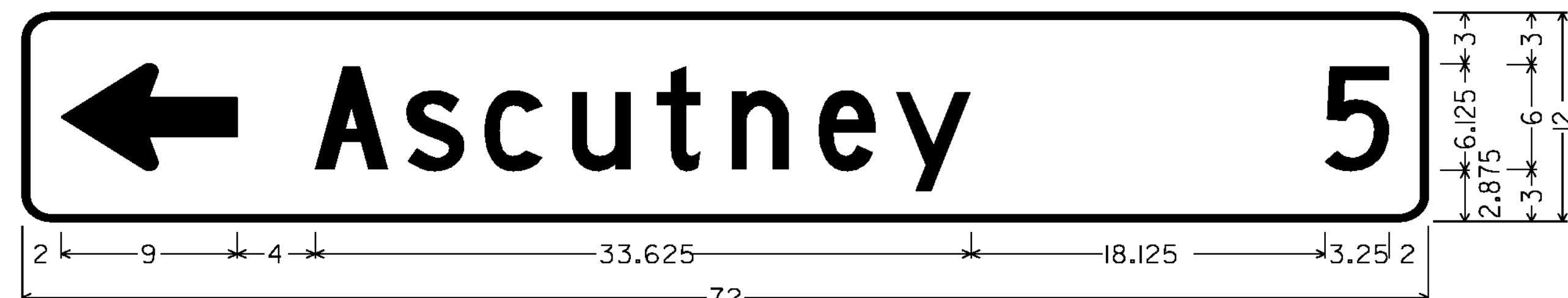
1.500" RADIUS, 0.375" BORDER, WHITE ON GREEN;
 90 DEG ADVANCE TURN ARROW 9.000" X 9.000"; [Claremont] 6"B; [NH] 6"C; [5] 6"C
 VDI-IA



1.500" RADIUS, 0.375" BORDER, WHITE ON GREEN;
 STANDARD ARROW 9.000" X 6.125" @ 180 DEG; [Brownsville] 6"C; [6] 6"C
 VDI-IA



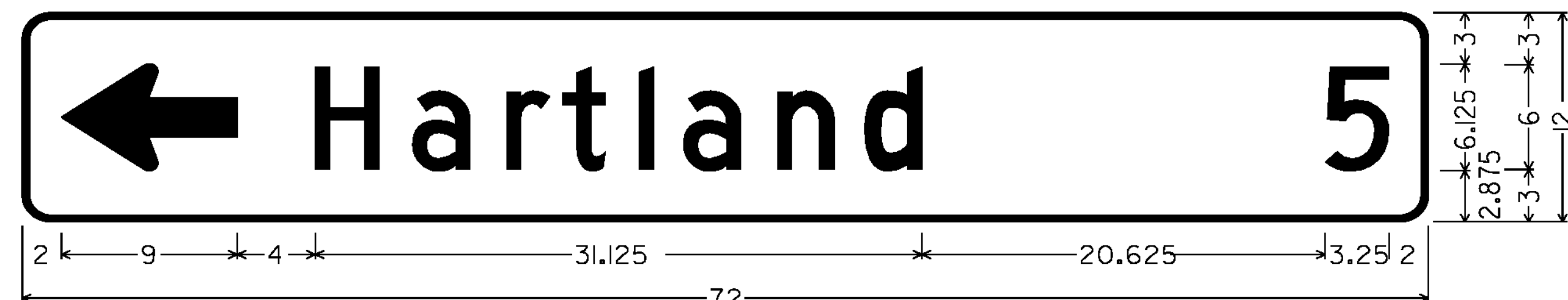
1.500" RADIUS, 0.375" BORDER, WHITE ON GREEN;
 90 DEG ADVANCE TURN ARROW 9.000" X 9.000"; [Woodstock] 6"C; [12] 6"C
 VDI-IA




1.500" RADIUS, 0.375" BORDER, WHITE ON GREEN;
 STANDARD ARROW 9.000" X 6.125" @ 180 DEG; [Ascutney] 6"C; [5] 6"C
 VDI-IA



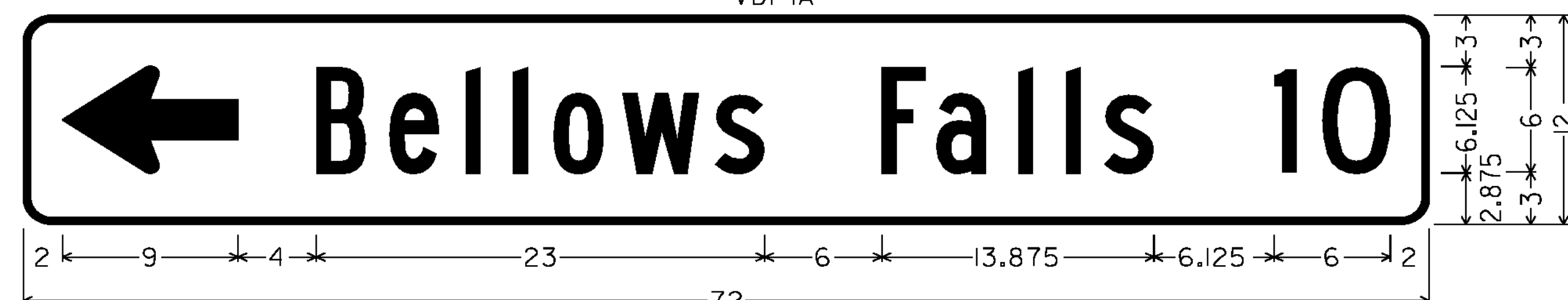
1.500" RADIUS, 0.375" BORDER, WHITE ON GREEN;
 STANDARD ARROW 9.000" X 6.125" @ 180 DEG; [Charlestown] 6"B; [NH] 6"C; [2] 6"C
 VDI-IA



1.500" RADIUS, 0.375" BORDER, WHITE ON GREEN;
 STANDARD ARROW 9.000" X 6.125" @ 180 DEG; [Hartland] 6"C; [5] 6"C
 VDI-IA



1.500" RADIUS, 0.375" BORDER, WHITE ON GREEN;
 STANDARD ARROW 9.000" X 6.125" @ 180 DEG; [White River Jct.] 5"B; [31] 6"C
 VDI-IA

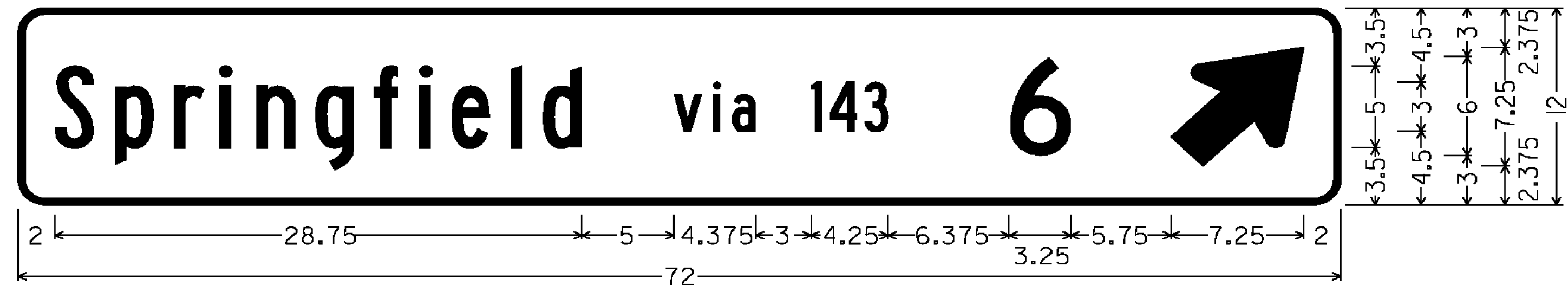


1.500" RADIUS, 0.375" BORDER, WHITE ON GREEN;
 STANDARD ARROW 9.000" X 6.125" @ 180 DEG; [Bellows Falls] 6"B; [10] 6"C
 VDI-IA

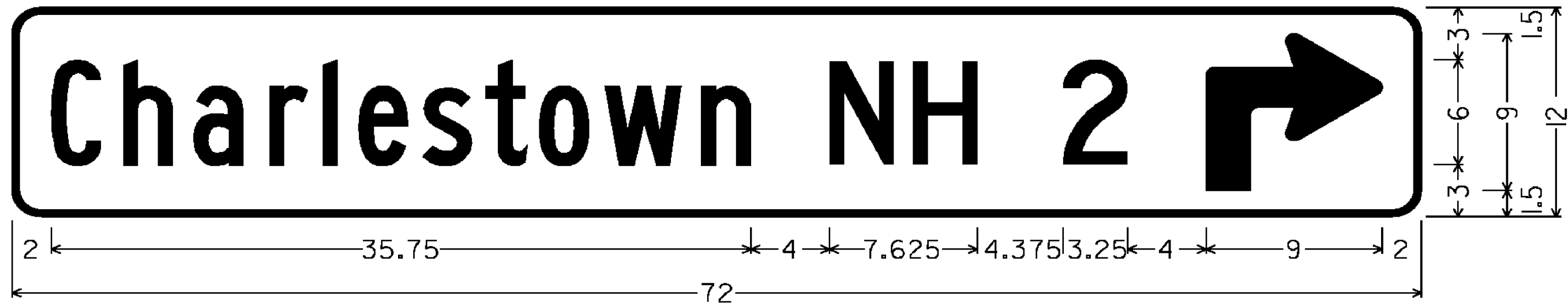
ALL DIMENSIONS SHOWN IN INCHES, EXCEPT WHERE NOTED.

NOT TO SCALE

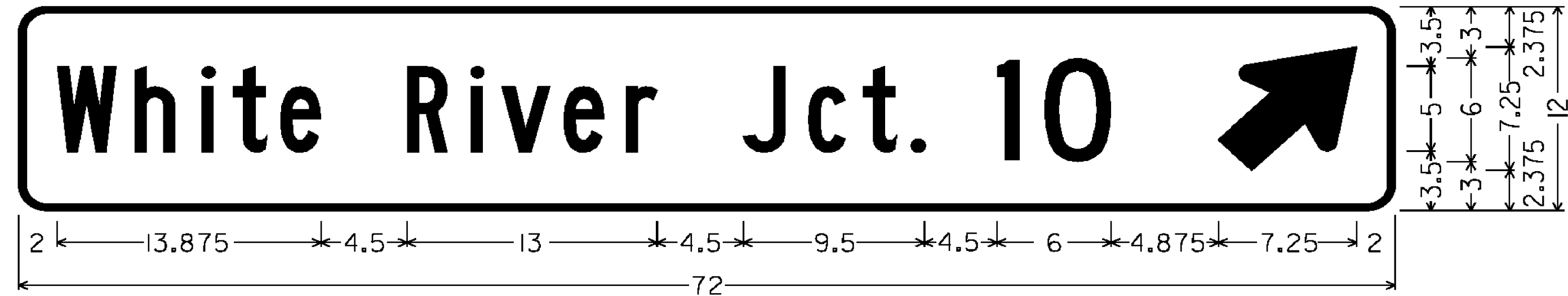
PROJECT NAME:	SPRINGFIELD - HARTFORD
PROJECT NUMBER:	STPG SIGN (33)
FILE NAME:	IOC332.SD.II
PROJECT LEADER:	A. GAMBLE
DESIGNED BY:	M. MILLER
SIGN DETAILS II	
PLOT DATE:	21-FEB-2012
DRAWN BY:	M. MILLER
CHECKED BY:	A. GAMBLE
SHEET 14	OF 162



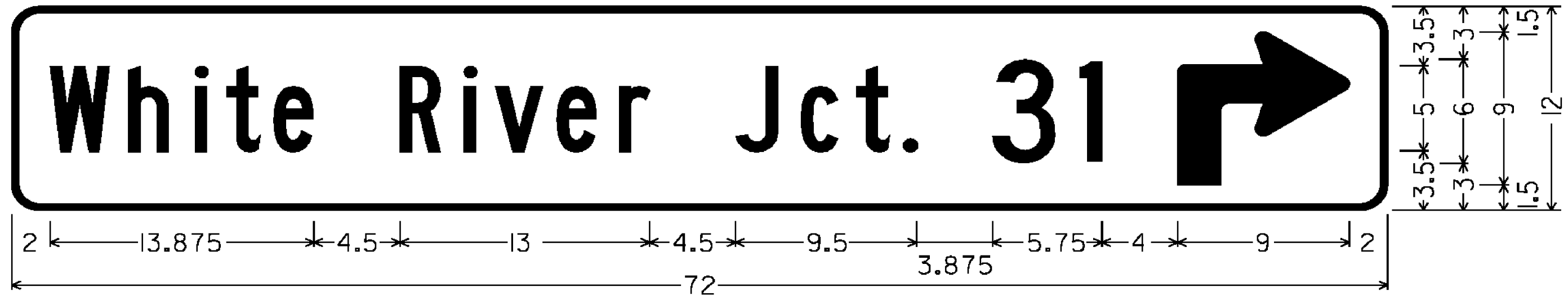
1.500" RADIUS, 0.375" BORDER, WHITE ON GREEN;
 [Springfield] 5"B; [via 143] 3"B; [6] 6"C; Standard Arrow 9.000" X 6.125" @ 45 DEG
 VDI-IA



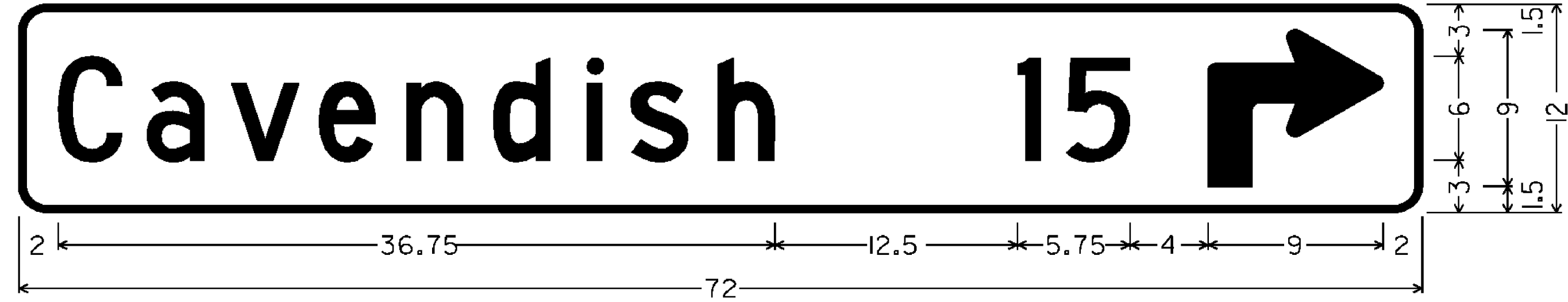
1.500" RADIUS, 0.375" BORDER, WHITE ON GREEN;
 [Charlestown] 6"B; [NH] 6"C; [2] 6"C; 90 DEG ADVANCE TURN ARROW 9.000" X 9.000"
 VDI-IA



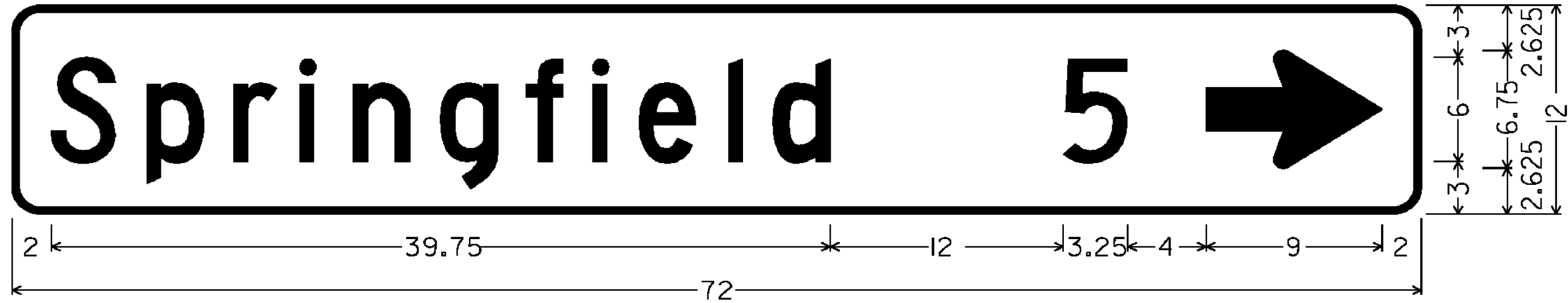
1.500" RADIUS, 0.375" BORDER, WHITE ON GREEN;
 [White River Jct.] 5"B; [10] 6"C; Standard Arrow 9.000" X 6.125" @ 45 DEG
 VDI-IA



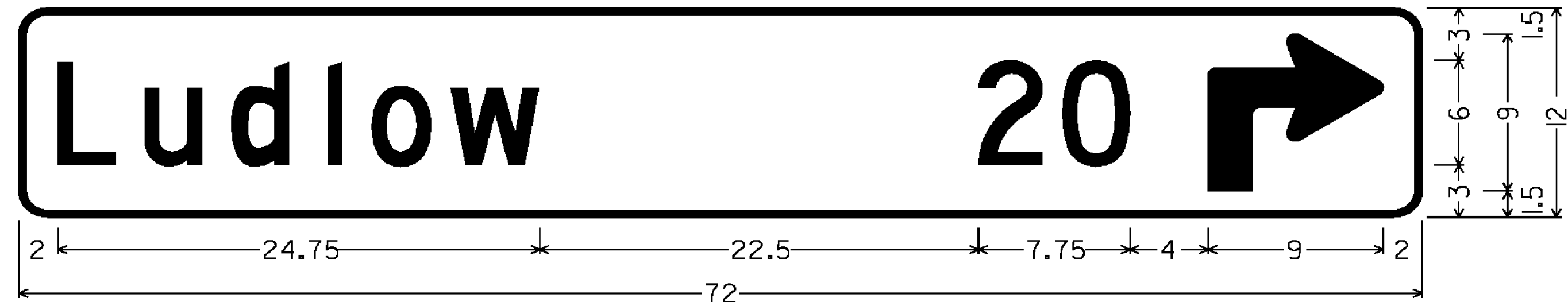
1.500" RADIUS, 0.375" BORDER, WHITE ON GREEN;
 [White River Jct.] 5"B; [31] 6"C; 90 DEG ADVANCE TURN ARROW 9.000" X 9.000"
 VDI-IA



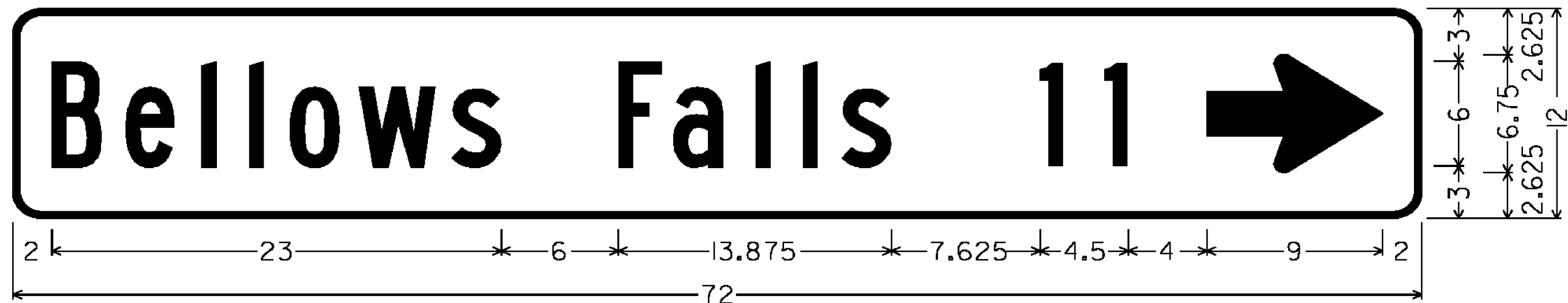
1.500" RADIUS, 0.375" BORDER, WHITE ON GREEN;
 [Cavendish] 6"C; [15] 6"C; 90 DEG ADVANCE TURN ARROW 9.000" X 9.000"
 VDI-IA



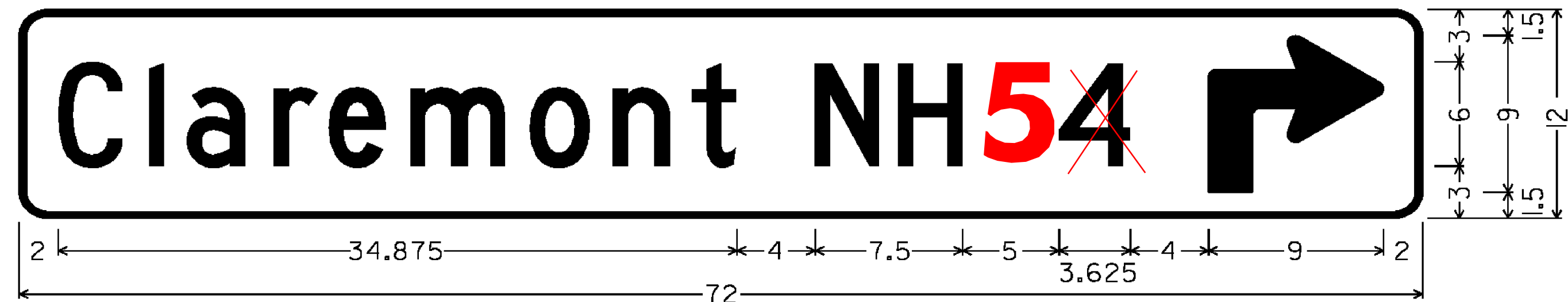
1.500" RADIUS, 0.375" BORDER, WHITE ON GREEN;
 [Springfield] 6"C; [5] 6"C; Standard Arrow 9.000" X 6.125" @ 0 DEG
 VDI-IA



1.500" RADIUS, 0.375" BORDER, WHITE ON GREEN;
 [Ludlow] 6"C; [20] 6"C; 90 DEG ADVANCE TURN ARROW 9.000" X 9.000"
 VDI-IA



1.500" RADIUS, 0.375" BORDER, WHITE ON GREEN;
 [Bellows Falls] 6"B; [11] 6"C; Standard Arrow 9.000" X 6.125" @ 0 DEG
 VDI-IA

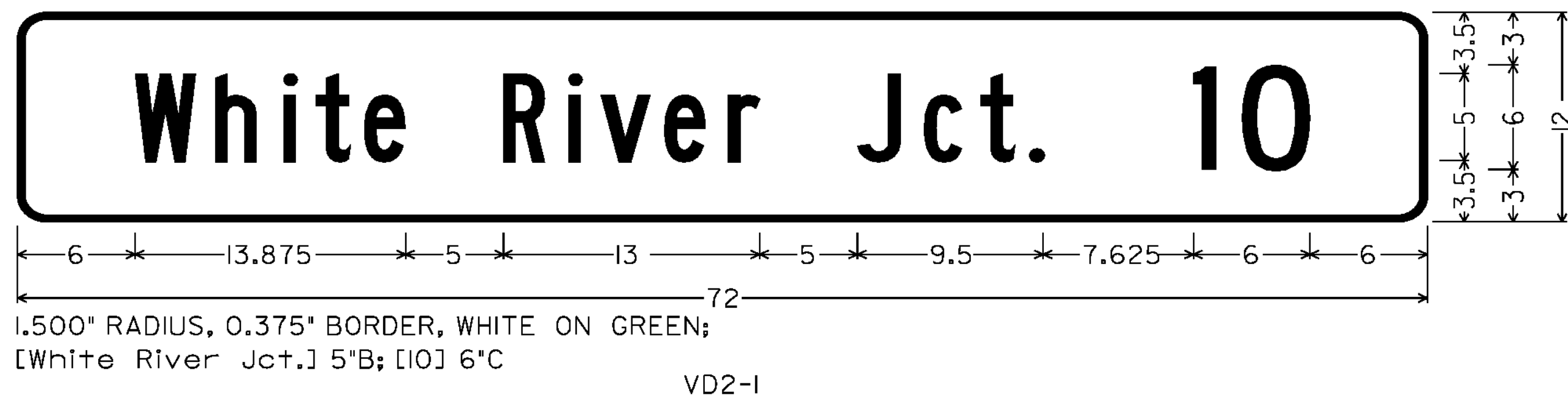
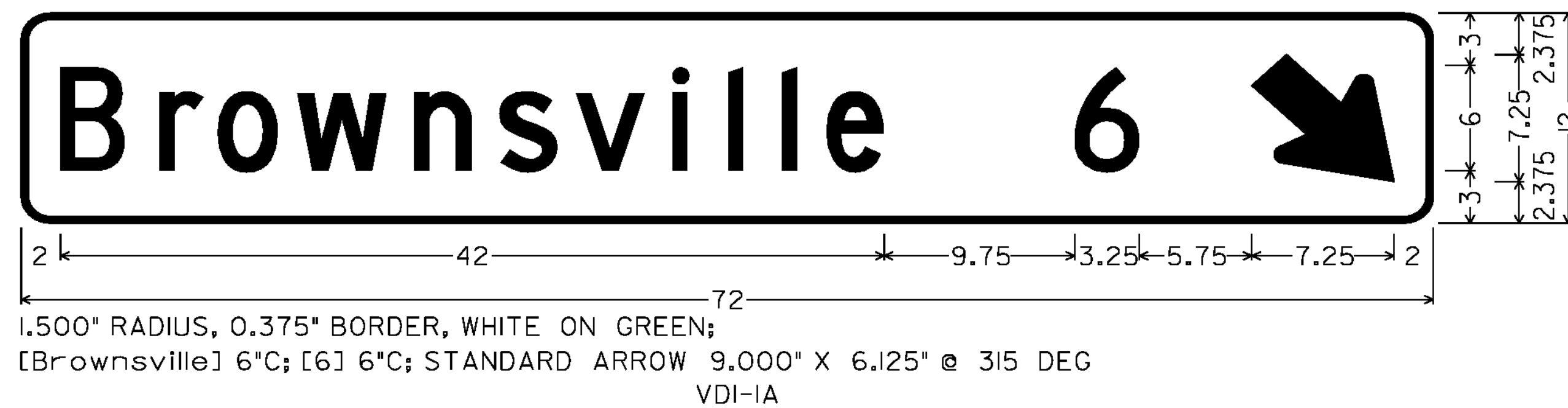
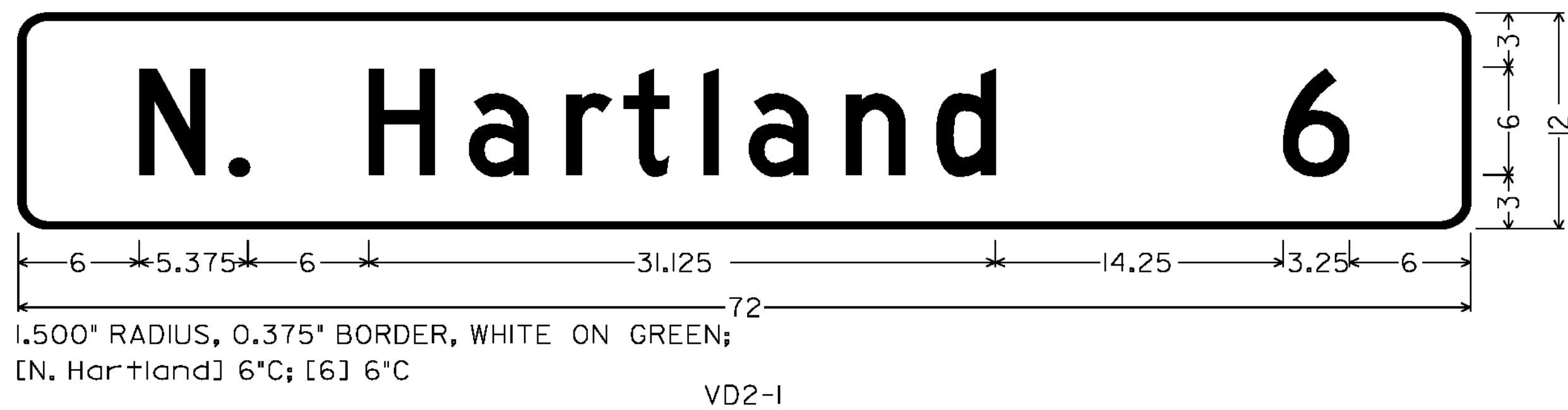
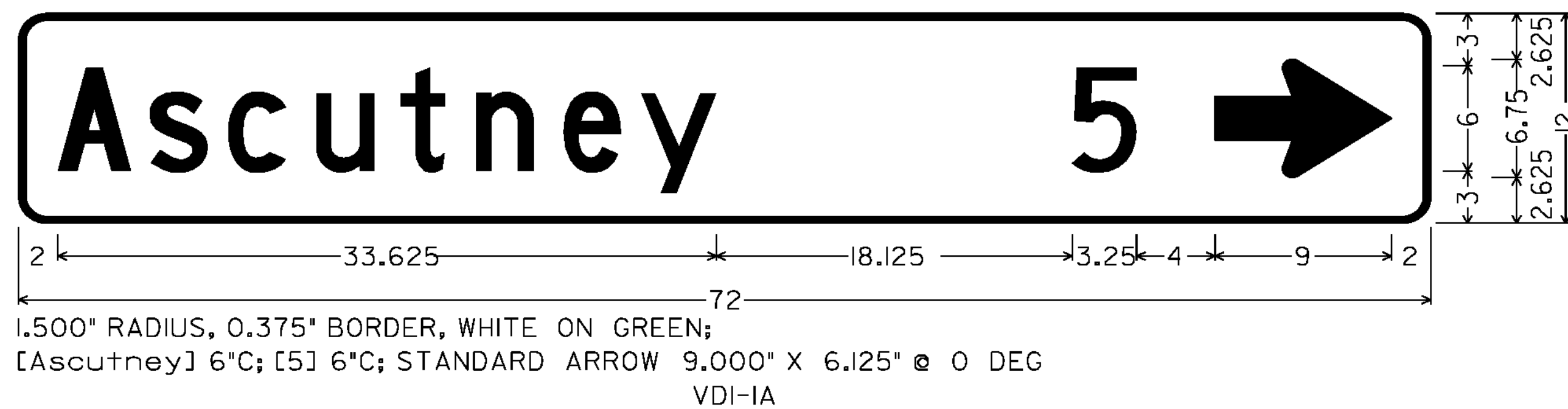
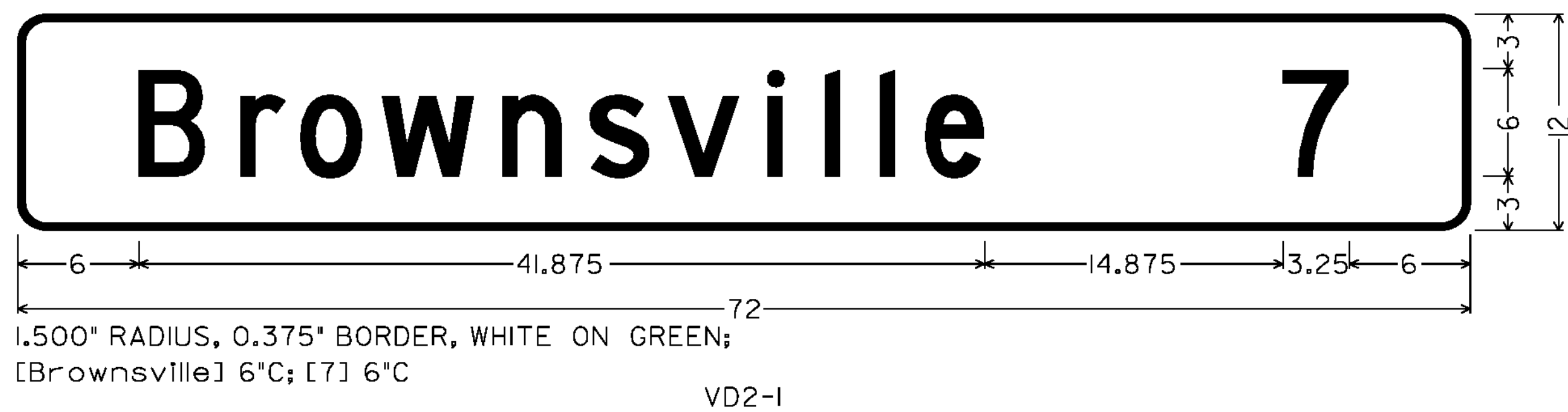
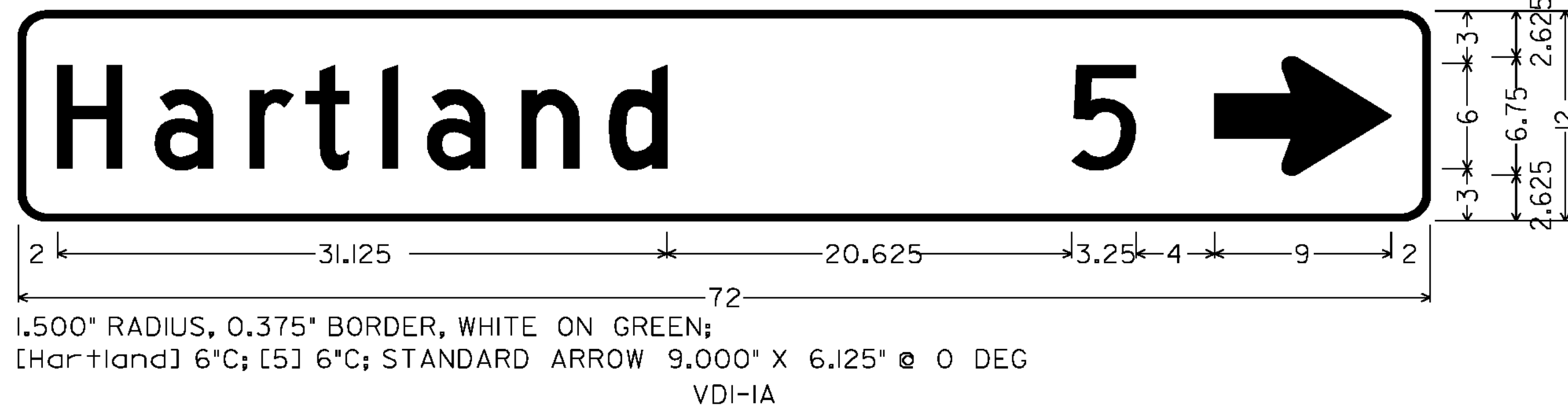
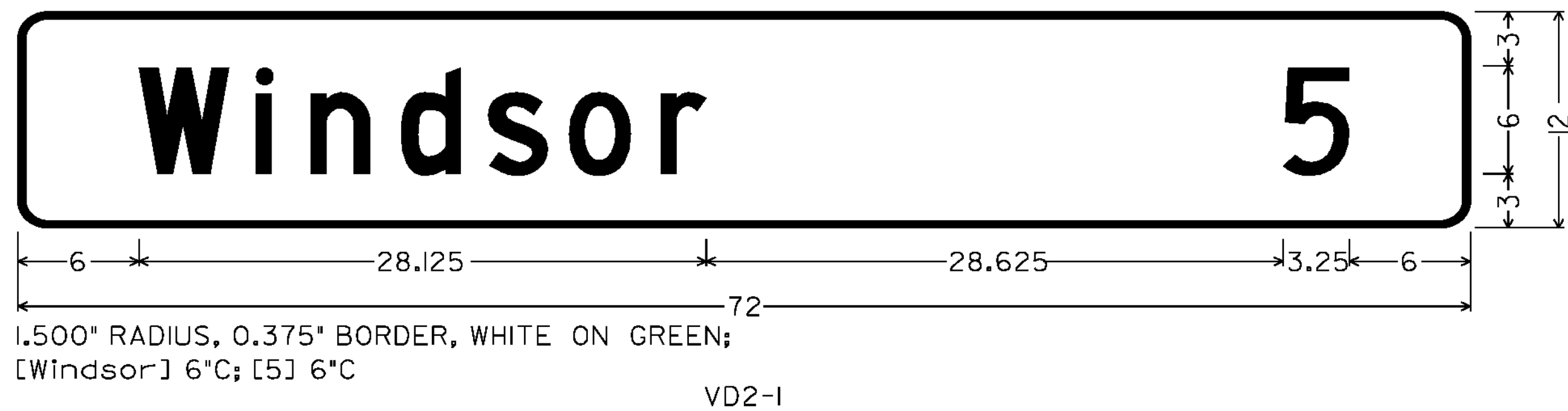
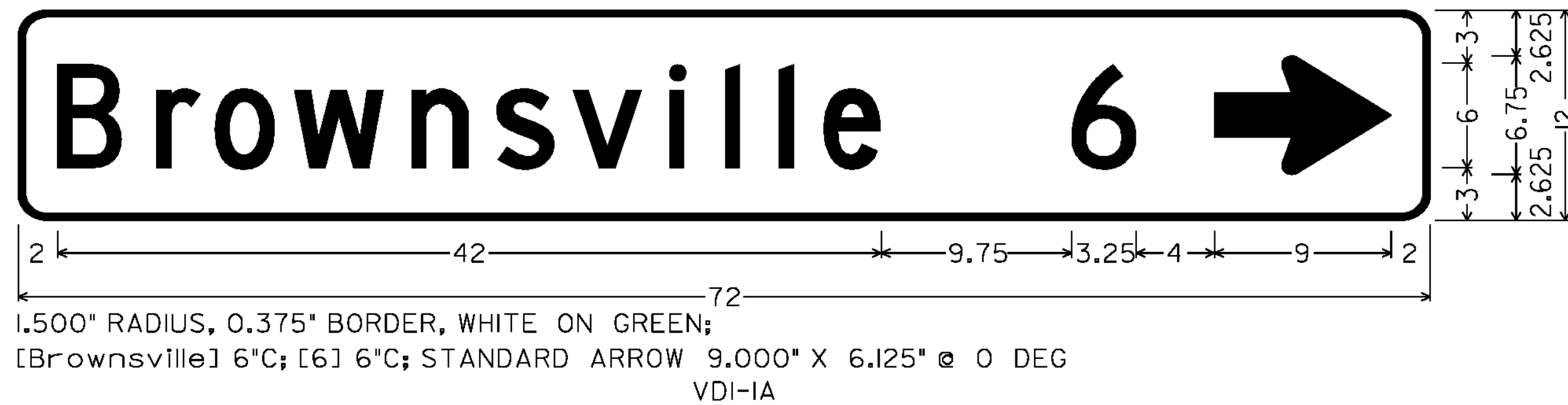
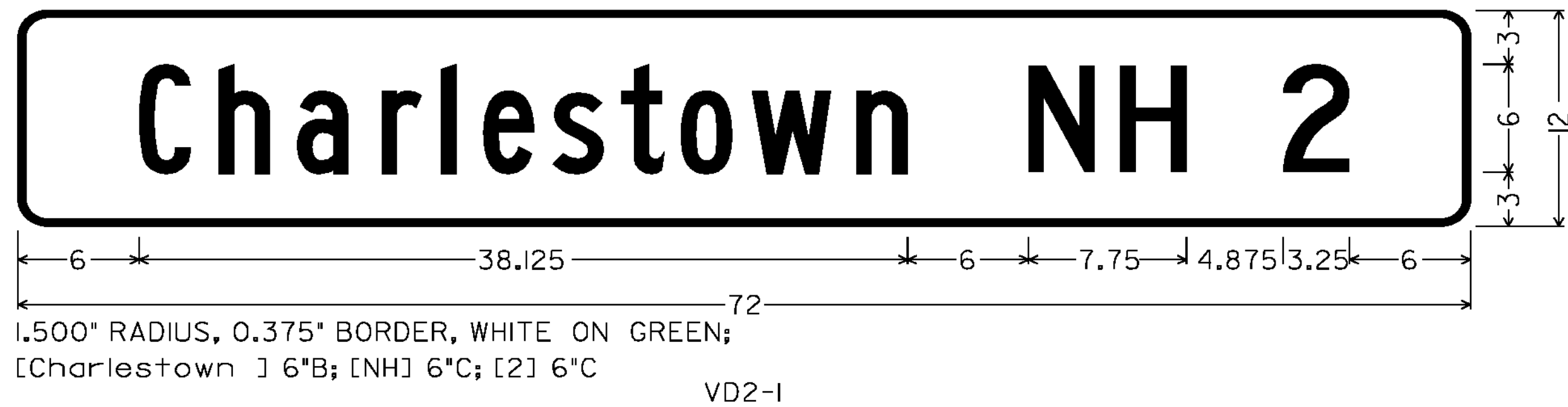


1.500" RADIUS, 0.375" BORDER, WHITE ON GREEN;
 [Claremont] 6"C; [NH] 6"C; [4] 6"C; 90 DEG ADVANCE TURN ARROW 9.000" X 9.000"
 VDI-IA

ALL DIMENSIONS SHOWN IN INCHES, EXCEPT WHERE NOTED.

NOT TO SCALE


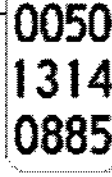



PROJECT NAME: SPRINGFIELD - HARTFORD	
PROJECT NUMBER: STPG SIGN (33)	
FILE NAME: IOC332.SD_I2	PLOT DATE: 21-FEB-2012
PROJECT LEADER: A. GAMBLE	DRAWN BY: M. MILLER
DESIGNED BY: M. MILLER	CHECKED BY: A. GAMBLE
SIGN DETAILS I2	SHEET 15 OF 162




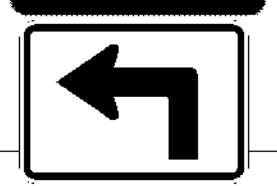





ALL DIMENSIONS SHOWN IN INCHES, EXCEPT WHERE NOTED.


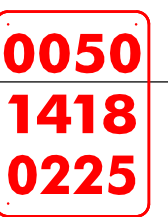
NOT TO SCALE

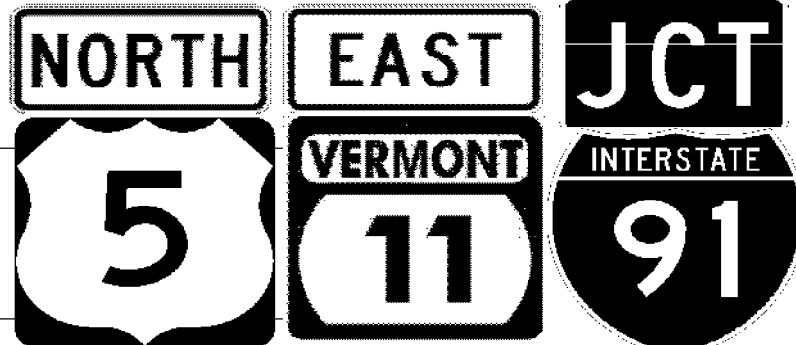

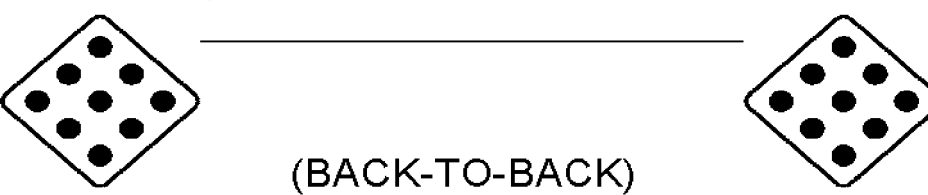

PROJECT NAME:	SPRINGFIELD - HARTFORD
PROJECT NUMBER:	STPG SIGN (33)
FILE NAME:	IOC332.SD.I3
PROJECT LEADER:	A. GAMBLE
DESIGNED BY:	M. MILLER
SIGN DETAILS I3	
PLOT DATE:	21-FEB-2012
DRAWN BY:	M. MILLER
CHECKED BY:	A. GAMBLE
SHEET 16	OF 162

DIRECTION	MILEPOINT	LOCATION CODE (SHEET 2)	SIGN CODE	WIDTH (IN)	HEIGHT (IN)	SHEETING REMARKS	SIGN LEGEND	NEW SIGNS		EXISTING SIGNS				EXIST POST		NUMBER OF NEW POSTS	SQUARE STEEL (IN)			TUBULAR STEEL Ø (IN)				SIGN FRAME REQUIRED	REMARKS	SIGN DETAIL LOCATION		
								"A"	"B"	RETAIN	SALVAGE FROM	SALVAGE TO	REMOVE	RETAIN	REMOVE		(LB / FT)			(LB / FT)						SHSM	PROJECT SHEET #	STANDARD SHEET #
																	1.75	2.00	2.50	3.00	3.50	4.00	5.00					
																	1.88	2.42	3.35	FOUNDATION	7.60	9.00	10.80					
SPRINGFIELD NB							FY-FLUORESCENT YELLOW FYG-FLUORESCENT YELLOW GREEN															"SHMS"-STANDARD HIGHWAY SIGNS AND MARKINGS						
							(LINE INTENTIONALLY LEFT BLANK)																					
NB	0.000	C	VD-024	60	7.5		SPRINGFIELD ROCKINGHAM					1		X														
		C	VD-700	6	8		MILE MARKER 0050/1418/0000					1																
		C	VD-700	6	8		MILE MARKER 0050/1314/0885					1		X							THIS MILE MARKER IS ON ITS OWN POST, ADJACENT TO THE TOWN LINE SIGN; REMOVE ALL							
		C	VD-024	72	10		Springfield Rockingham	5.00						2		X					INSTALL THE NEW SIGN CENTERED IN THE SAME POSITION AS THE REMOVAL;		11					
		C	VD-025	72	10		Windsor Co. Windham Co.	5.00													INSTALL THE NEW COUNTY LINE SIGN UNDER THE TOWN LINE SIGN		11					
		C	VD-700	6	10		 	0.42													SPRINGFIELD MILE MARKER; INSTALL ON THE LEFT POST			E-138				
		C	VD-700	6	10			0.42													ROCKINGHAM MILE MARKER; INSTALL ON THE RIGHT POST			E-138				
NB	1.625	A	R2-5A	24	30		REDUCED SPEED AHEAD					1		X														
NB	1.666	A	W12-2	36	36							1		X							EXISTING SIGN IS ON A SINGLE POST							
		A	W12-2	36	36			9.00						2		X					INSTALL THE NEW SIGN ON TWO NEW POSTS	X						
NB	1.742	A	S3-1	30	30		SCHOOL BUS STOP AHEAD					1		X							UNAUTHORIZED SIGN; EXCELLENT STOPPING SIGHT DISTANCE TO BUS STOP AT MP 1.800, REMOVE							
NB	1.830	A	W3-5	36	36			9.00						2		X					INSTALL 865 FT ± NORTH OF THE 14'-0" SIGN AT MP 1.666 / 160 FT± NORTH OF DRIVEWAY #192 AT MP 1.800	X						
NB	1.910	A	R2-1	24	30							1		X														
		A	R2-1	30	36			7.50						1		X					NOTE: THE FIRST SIGN IN THE REDUCED SPEED ZONE IS 30x36"		6					
SIGN SUMMARY SHEET							SHEET TOTALS		36.34	0.00	0	0	0	7	0	0	7	105					PROJECT NAME: SPRINGFIELD-HARTFORD					
VERMONT AGENCY OF TRANSPORTATION							TOWN DIRECTIONAL TOTALS		615.4	0.0	12.0	5.0	5.0	145	0.0	0.0	82	1230.0					PROJECT NUMBER: STPG SIGN(33)					
									SF	SF	EA	EA	EA	EA	EA	EA	EA	FT					FILE NAME: SPRINGFIELD US-5 NB	PLOT DATE: 2/13/2012				
																							PROJECT MANAGER: A. GAMBLE	DRAWN BY: M. MILLER				
																							DESIGNED BY: M. MILLER	CHECKED BY: A. GAMBLE				
																							SPRINGFIELD US-5 NORTHBOUND 1	SHEET 17	OF 162			

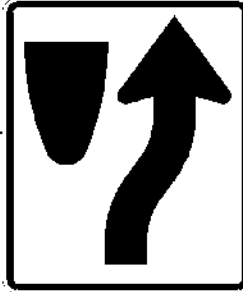
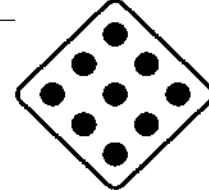

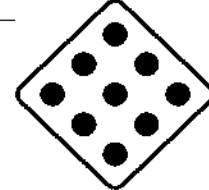
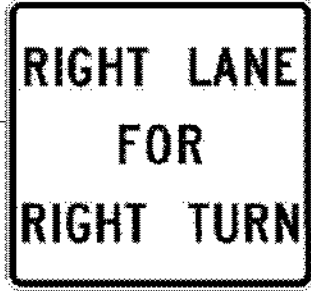



DIRECTION	MILEPOINT	LOCATION CODE (SHEET 2)	SIGN CODE	WIDTH (IN)	HEIGHT (IN)	SHEETING REMARKS	SIGN LEGEND	NEW SIGNS		EXISTING SIGNS				EXIST POST		NUMBER OF NEW POSTS	SQUARE STEEL (IN)			TUBULAR STEEL Ø (IN)				SIGN FRAME REQUIRED	REMARKS	SIGN DETAIL LOCATION		
								"A"	"B"	RETAIN	SALVAGE FROM	SALVAGE TO	REMOVE	RETAIN	REMOVE		(LB / FT)			(LB / FT)						SHSM	PROJECT SHEET #	STANDARD SHEET #
																	1.75	2.00	2.50	3.00	3.50	4.00	5.00					
SPRINGFIELD NB							FY-FLUORESCENT YELLOW FYG-FLUORESCENT YELLOW GREEN															"SHMS"-STANDARD HIGHWAY SIGNS AND MARKINGS						
NB	2.179	A	M5-1L	21	15		(CONT.)	2.19														WHITE ON BLUE ADVANCE LEFT ARROW	X					
NB	2.192	A	W11-1	30	30		BICYCLE CROSSING SYMBOL					1										THIS SIGN WILL NOT BE REPLACED						
		A	D4-2L	30	36			7.50						1		X						THE SIGN FURTHER NORTH AT MP 2.206 WILL BE REMOVED	X					
NB	2.206	A	D4-2L	24	30		PARK & RIDE w/ LEFT ARROW					1																
		A	M3-4	24	12			2.00						2			X					#3	GREEN ON WHITE "WEST"; THIS NEW ASSEMBLY WILL BE BEHIND RAIL, 25 FT± SOUTH OF THE EXISTING ASSEMBLY	X				
		A	M1-5	24	24			4.00														VERMONT ROUTE 11; INSTALL ALL SIGNS AS SHOWN IN THE SIGN LEGEND			E-136B			
		A	M5-1L	21	15			2.19														GREEN ON WHITE ADVANCE LEFT ARROW	X					
		A	M3-2	24	12			2.00														GREEN ON WHITE "EAST"	X					
		A	M1-5	24	24			4.00														VERMONT ROUTE 11			E-136B			
		A	M5-1R	21	15			2.19														GREEN ON WHITE ADVANCE RIGHT ARROW	X					
		A	M3-1	24	12			2.00														BLACK ON WHITE "NORTH"	X					
		A	M1-4	24	24			4.00														US ROUTE 5	X					
		A	M5-1R	21	15			2.19														BLACK ON WHITE ADVANCE RIGHT ARROW	X					
		A	M4-5	24	12			2.00														WHITE ON BLUE "TO"	X					
		A	M1-1	24	24		(CONT. ON NEXT PAGE)	4.00														INTERSTATE 91	X					
SIGN SUMMARY SHEET							SHEET TOTALS	40.26	0.00	0	0	0	2	0	0	3	45						PROJECT NAME: SPRINGFIELD-HARTFORD					
								SF	SF	EA	EA	EA	EA	EA	EA	EA	FT						PROJECT NUMBER: STPG SIGN(33)					
VERMONT AGENCY OF TRANSPORTATION							TOWN DIRECTIONAL TOTALS	615.4	0.0	12.0	5.0	5.0	145	0.0	0.0	82	1230.0						FILE NAME: SPRINGFIELD US-5 NB	PLOT DATE: 2/13/2012				
																						PROJECT MANAGER: A. GAMBLE	DRAWN BY: M. MILLER					
																						DESIGNED BY: M. MILLER	CHECKED BY: A. GAMBLE					
																						SPRINGFIELD US-5 NORTHBOUND 3	SHEET 19	OF 162				

DIRECTION	MILEPOINT	LOCATION CODE (SHEET 2)	SIGN CODE	WIDTH (IN)	HEIGHT (IN)	SHEETING REMARKS	SIGN LEGEND	NEW SIGNS		EXISTING SIGNS				EXIST POST		NUMBER OF NEW POSTS	SQUARE STEEL (IN)			TUBULAR STEEL Ø (IN)				SIGN FRAME REQUIRED	REMARKS	SIGN DETAIL LOCATION		
								"A"	"B"	RETAIN	SALVAGE FROM	SALVAGE TO	REMOVE	RETAIN	REMOVE		1.75	2.00	2.50	3.00	3.50	4.00	5.00			SHSM	PROJECT SHEET #	STANDARD SHEET #
																	(LB / FT)			(LB / FT)								
SPRINGFIELD NB							FY-FLUORESCENT YELLOW FYG-FLUORESCENT YELLOW GREEN															"SHMS"-STANDARD HIGHWAY SIGNS AND MARKINGS						
NB	2.206	A	M5-1R	21	15		(CONT.)	2.19															WHITE ON BLUE ADVANCE RIGHT ARROW	X				
NB	2.214	A	M3-1	24	12		NORTH																REMOVE THIS ENTIRE ASSEMBLY					
		A	M1-4	24	24		US ROUTE 5																					
		A	M6-1R	21	15		RIGHT ARROW -->																					
		A	M3-4	24	12		WEST																					
		A	M1-5	24	24		VERMONT ROUTE 11																					
		A	M5-1L	21	15		<-- LEFT ARROW (90 DEG)																					
		A	M4-5	24	12		TO																					
		A	M1-1	24	24		INTERSTATE 91																					
		A	M6-1R	21	15		RIGHT ARROW -->																					
		A	M3-2	24	12		EAST																					
		A	M1-5	24	24		VERMONT ROUTE 11																					
		A	M5-1R	21	15		(90 DEG) RIGHT ARROW -->																					
NB	2.237	A	D11-1	24	18		BIKE ROUTE			1																		
		A	M6-4	12	9		DOUBLE ARROW			1																		
SIGN SUMMARY SHEET							SHEET TOTALS	2.19	0.00	2	0	0	12	0	0	0	0											
VERMONT AGENCY OF TRANSPORTATION								SF	SF	EA	EA	EA	EA	EA	EA	EA		FT										
TOWN DIRECTIONAL TOTALS							615.4	0.0	12.0	5.0	5.0	145	0.0	0.0	82		1230.0											
PROJECT NAME: SPRINGFIELD-HARTFORD																			PROJECT NUMBER: STPG SIGN(33)									
FILE NAME: SPRINGFIELD US-5 NB																			PLOT DATE: 2/13/2012									
PROJECT MANAGER: A. GAMBLE																			DRAWN BY: M. MILLER									
DESIGNED BY: M. MILLER																			CHECKED BY: A. GAMBLE									
SPRINGFIELD US-5 NORTHBOUND 4																			SHEET 20 OF 162									






DIRECTION	MILEPOINT	LOCATION CODE (SHEET 2)	SIGN CODE	WIDTH (IN)	HEIGHT (IN)	SHEETING REMARKS	SIGN LEGEND	NEW SIGNS		EXISTING SIGNS				EXIST POST		NUMBER OF NEW POSTS	SQUARE STEEL (IN)			TUBULAR STEEL Ø (IN)				SIGN FRAME REQUIRED	REMARKS	SIGN DETAIL LOCATION			
								"A"	"B"	RETAIN	SALVAGE FROM	SALVAGE TO	REMOVE	RETAIN	REMOVE		1.75	2.00	2.50	FOUNDATION	3.00	3.50	4.00			5.00	SHSM	PROJECT SHEET #	STANDARD SHEET #
																	(LB / FT)				(LB / FT)								
SPRINGFIELD NB							FY-FLUORESCENT YELLOW FYG-FLUORESCENT YELLOW GREEN																"SHMS"-STANDARD HIGHWAY SIGNS AND MARKINGS						
NB	2.241	D	R1-1	18	18		STOP			1					X										ON BIKE ROUTE				
NB	2.251	A	R1-1	36	36					1	1	2			X							MILE MARKER PLAQUE WAS SALVAGED ONTO THE NEW POST.				ON US ROUTE 5 AT THE JCT WITH VERMONT ROUTE 11			
		A	R1-1	36	36			9.00								X								X					
NB	2.262	A	M3-1	24	12		NORTH					1		X												RETAIN THE EXISTING TUBULAR STEEL POSTS; DISCARD THE EXISTING SIGN FRAME, IT WILL BE REPLACED			
		A	M1-4	24	24		US ROUTE 5					1																	
		A	VM-120	18	24		CT RIVER BYWAY			1		1														TO BE SALVAGED ONTO THE NEW ASSEMBLY AT THIS LOCATION			
		A	D6-4A	18	9		AMERICA'S BYWAYS (PLAQUE)			0	0	0														SIGN WAS MISSING			
		A	M3-2	24	12		EAST					1																	
		A	M1-5	24	24		VERMONT ROUTE 11					1																	
		A	M4-5	24	12		TO					1																	
		A	M1-1	24	24		INTERSTATE 91					1																	
		A	M6-3	21	15		UP ARROW					1																	
		A	M3-1	24	12		(SEE NEXT PAGE)	2.00														#3				BLACK ON WHITE "NORTH"; INSTALL THIS SIGN ASSEMBLY AS SHOWN IN THE SIGN LEGEND	X		
		A	M1-4	24	24		(SEE NEXT PAGE)	4.00																		US ROUTE 5	X		
		A	VM-120	18	24		(SEE NEXT PAGE)					1														BYWAY PARENT SIGN; SALVAGE TO UNDER THE US ROUTE 5 SIGNS ON THE LEFT-SIDE POST			
SIGN SUMMARY SHEET							SHEET TOTALS	15.00	0.00	1	2	1	10	0	0	2	30							PROJECT NAME: SPRINGFIELD-HARTFORD					
								SF	SF	EA	EA	EA	EA	EA	EA	EA	FT							PROJECT NUMBER: STPG SIGN(33)					
VERMONT AGENCY OF TRANSPORTATION							TOWN DIRECTIONAL TOTALS	615.4	0.0	12.0	5.0	5.0	145	0.0	0.0	82	1230.0							FILE NAME: SPRINGFIELD US-5 NB	PLOT DATE: 2/13/2012				
																								PROJECT MANAGER: A. GAMBLE	DRAWN BY: M. MILLER				
																								DESIGNED BY: M. MILLER	CHECKED BY: A. GAMBLE				
																								SPRINGFIELD US-5 NORTHBOUND 5	SHEET 21	OF 162			









DIRECTION	MILEPOINT	LOCATION CODE (SHEET 2)	SIGN CODE	WIDTH (IN)	HEIGHT (IN)	SHEETING REMARKS	SIGN LEGEND	NEW SIGNS		EXISTING SIGNS				EXIST POST		NUMBER OF NEW POSTS	SQUARE STEEL (IN)			TUBULAR STEEL Ø (IN)				SIGN FRAME REQUIRED	REMARKS	SIGN DETAIL LOCATION			
								"A"	"B"	RETAIN	SALVAGE FROM	SALVAGE TO	REMOVE	RETAIN	REMOVE		1.75	2.00	2.50	FOUNDATION	3.00	3.50	4.00			5.00	SHSM	PROJECT SHEET #	STANDARD SHEET #
																	(LB / FT)				(LB / FT)								
SPRINGFIELD NB							FY-FLUORESCENT YELLOW FYG-FLUORESCENT YELLOW GREEN															"SHMS"-STANDARD HIGHWAY SIGNS AND MARKINGS							
NB	2.262	A	D6-4A	18	9		 (CONT.)															SEE PREVIOUS SHEET	BYWAY PLAQUE; SALVAGE TO UNDER THE BYWAY PARENT SIGN ON THE LEFT SIDE POST MISSING						
		A	M3-2	24	12			2.00															GREEN ON WHITE "EAST"	X					
		A	M1-5	24	24			4.00															VERMONT ROUTE 11			E-136B			
		A	M2-1	21	15			2.19															WHITE ON BLUE "JCT"	X					
		A	M1-1	24	24			4.00															INTERSTATE 91	X					
NB	2.262	J	R4-7	24	30		KEEP RIGHT SYMBOL					1										X	NOTE: THIS SIGN POST IS EMBEDDED IN THE PAVED RAISED CENTER MEDIAN						
		J	OM1-1	18	18		OBJECT MARKER					1																	
		K	OM1-1	18	18		OBJECT MARKER					1																	
		J	R4-7	24	30			5.00						1			X						LOCATED IN THE RAISED CENTER MEDIAN, ACROSS FROM THE ROUTE MARKER ASSEMBLY AT MP 2.262	X					
		J	OM1-1	18	18			2.25															THE TWO OBJECT MARKERS ARE INSTALLED BACK-TO-BACK	X					
		K	OM1-1	18	18		(BACK-TO-BACK)	2.25																X					
NB	2.282	A	R2-1	30	36		SPEED LIMIT 40					1																	
		A	R2-1	30	36			7.50						1			X						NOTE: THIS SIGN IS 30x36"; INSTALL THE SIGN BEHIND RAIL 50 FT± NORTH OF MP 2.282			6			
NB	2.304	A	M2-1	21	15		JCT	2.19															INSTALLED NEW SIGNS.	WHITE ON BLUE "JCT"					
		A	M1-1	24	24		INTERSTATE 91	6.00																					
SIGN SUMMARY SHEET							SHEET TOTALS	35.38 29.19	0.00	0	0	0	6	0	0	2	30						PROJECT NAME: SPRINGFIELD-HARTFORD	PROJECT NUMBER: STPG SIGN(33)					
VERMONT AGENCY OF TRANSPORTATION							TOWN DIRECTIONAL TOTALS	615.4	0.0	12.0	5.0	5.0	145	0.0	0.0	82	1230.0						FILE NAME: SPRINGFIELD US-5 NB	PLOT DATE: 2/13/2012	DRAWN BY: M. MILLER				
																						DESIGNED BY: M. MILLER	CHECKED BY: A. GAMBLE	SHEET 22 OF 162					











DIRECTION	MILEPOINT	LOCATION CODE (SHEET 2)	SIGN CODE	WIDTH (IN)	HEIGHT (IN)	SHEETING REMARKS	SIGN LEGEND	NEW SIGNS		EXISTING SIGNS				EXIST POST		NUMBER OF NEW POSTS	SQUARE STEEL (IN)			TUBULAR STEEL Ø (IN)				SIGN FRAME REQUIRED	REMARKS	SIGN DETAIL LOCATION					
								"A"	"B"	RETAIN	SALVAGE FROM	SALVAGE TO	REMOVE	RETAIN	REMOVE		(LB / FT)			(LB / FT)						SHSM	PROJECT SHEET #	STANDARD SHEET #			
																	1.75	2.00	2.50	3.00	3.50	4.00	5.00								
SPRINGFIELD NB							FY-FLUORESCENT YELLOW FYG-FLUORESCENT YELLOW GREEN																"SHMS"-STANDARD HIGHWAY SIGNS AND MARKINGS								
NB	2.332	A	W13-2	24	30		EXIT 30 MPH						1		X																
		A	W13-2	24	30			5.00									X								X						
NB	2.364	A	OM1-1	18	18								1																		
		A	OM1-1	18	18			2.25									X								X						
NB	2.405	A	VR-118L	36	48								1																		
		A	VR-118L	36	48			12.00									X									7					
NB	2.433	B	M3-3	24	12			2.00									X								X						
		B	M1-1	24	24			4.00																	X						
		B	M6-1L	21	15			2.19																	X						
NB	2.440	J	R3-2	24	24		NO LEFT TURN SYMBOL						1																		
		J	OM1-1	18	18		OBJECT MARKER						1																		
		K	R4-7	24	30		KEEP RIGHT SYMBOL (ON BACK)						1																		
		K	OM1-1	18	18		OBJECT MARKER						1																		
		J	R3-2	24	24			4.00									X								X						
		J	OM1-1	18	18		(BACK-TO-BACK)	2.25																	X						
SIGN SUMMARY SHEET							SHEET TOTALS					33.69	0.00	0	0	0	7	0	0	6	90	PROJECT NAME: SPRINGFIELD-HARTFORD PROJECT NUMBER: STPG SIGN(33)									
VERMONT AGENCY OF TRANSPORTATION												SF	SF													FILE NAME: SPRINGFIELD US-5 NB PLOT DATE: 2/13/2012 PROJECT MANAGER: A. GAMBLE DRAWN BY: M. MILLER DESIGNED BY: M. MILLER CHECKED BY: A. GAMBLE SPRINGFIELD US-5 NORTHBOUND 7 SHEET 23 OF 162					
TOWN DIRECTIONAL TOTALS							615.4	0.0	12.0	5.0	5.0	145	0.0	0.0	82	1230.0															


DIRECTION	MILEPOINT	LOCATION CODE (SHEET 2)	SIGN CODE	WIDTH (IN)	HEIGHT (IN)	SHEETING REMARKS	SIGN LEGEND	NEW SIGNS		EXISTING SIGNS				EXIST POST		NUMBER OF NEW POSTS	SQUARE STEEL (IN)			TUBULAR STEEL Ø (IN)				SIGN FRAME REQUIRED	REMARKS	SIGN DETAIL LOCATION			
								"A"	"B"	RETAIN	SALVAGE FROM	SALVAGE TO	REMOVE	RETAIN	REMOVE		(LB / FT)			(LB / FT)						SHSM	PROJECT SHEET #	STANDARD SHEET #	
																	1.75	2.00	2.50	3.00	3.50	4.00	5.00						
SPRINGFIELD NB							FY-FLUORESCENT YELLOW FYG-FLUORESCENT YELLOW GREEN																"SHMS"-STANDARD HIGHWAY SIGNS AND MARKINGS						
NB	2.440	K	R4-7	24	30		(SEE SYMBOL ON PREVIOUS PAGE)	5.00																		(CONT.) BACK-TO-BACK ASSEMBLY; KEEP RIGHT SYMBOL FACES SB TRAFFIC	X		
		K	OM1-1	18	18		(SEE SYMBOL ON PREVIOUS PAGE)	2.25																		BACK-TO-BACK ASSEMBLY; OBJECT MARKER FACES SB TRAFFIC	X		
NB	2.453	J	R4-7	24	30		KEEP RIGHT SYMBOL					1		X												NOTE: THIS SIGN POST IS EMBEDDED IN THE PAVED RAISED CENTER MEDIAN			
		J	OM1-1	18	18		OBJECT MARKER					1																	
		K	OM1-1	18	18		OBJECT MARKER					1																	
		J	R4-7	24	30			5.00							1	X										LOCATED AT THE BEGIN OF THE RAISED CENTER MEDIAN, ACROSS FROM ± THE "RIGHT LANE FOR RIGHT TURN" SIGN	X		
		J	OM1-1	18	18			2.25																					
		K	OM1-1	18	18		 (BACK-TO-BACK) 	2.25																		THE TWO OBJECT MARKERS ARE INSTALLED BACK-TO-BACK	X		
NB	2.455	A	VR-127	30	30							1		X															
		A	VR-127	30	30			6.25							1	X													7
NB	2.474	A	VD1-1A	72	12			6.00							2	X										INSTALL THIS NEW ASSEMBLY 100 FT± NORTH OF THE "RIGHT LANE FOR RIGHT TURN" SIGN AT MP 2.455			12
		A	VD1-1A	72	12			6.00																		(NOTE: THE DESTINATION SIGNS FURTHER NORTH AT MP 2.511 WILL BE REMOVED)			15
NB	2.495	A	VR-921 (R	30	30							1		X															
		A	VR-921 (R	30	30			6.25							1	X													7
NB	2.511	A	D1-1A	72	12		^UP CHARLESTOWN NH 2 (CONT. ON NEXT PAGE)					1		X															
SIGN SUMMARY SHEET							SHEET TOTALS	41.25	0.00	0	0	0	6	0	0	5	75						PROJECT NAME: SPRINGFIELD-HARTFORD PROJECT NUMBER: STPG SIGN(33)						
VERMONT AGENCY OF TRANSPORTATION								SF	SF	EA	EA	EA	EA	EA	EA	EA	EA	FT						FILE NAME: SPRINGFIELD US-5 NB PLOT DATE: 2/13/2012 PROJECT MANAGER: A. GAMBLE DRAWN BY: M. MILLER DESIGNED BY: M. MILLER CHECKED BY: A. GAMBLE SPRINGFIELD US-5 NORTHBOUND 8 SHEET 24 OF 162					
TOWN DIRECTIONAL TOTALS							615.4	0.0	12.0	5.0	5.0	145	0.0	0.0	82	1230.0													

DIRECTION	MILEPOINT	LOCATION CODE (SHEET 2)	SIGN CODE	WIDTH (IN)	HEIGHT (IN)	SHEETING REMARKS	SIGN LEGEND	NEW SIGNS		EXISTING SIGNS				EXIST POST		NUMBER OF NEW POSTS	SQUARE STEEL (IN)			TUBULAR STEEL Ø (IN)				SIGN FRAME REQUIRED	REMARKS	SIGN DETAIL LOCATION		
								"A"	"B"	RETAIN	SALVAGE FROM	SALVAGE TO	REMOVE	RETAIN	REMOVE		1.75	2.00	2.50	3.00	3.50	4.00	5.00			SHSM	PROJECT SHEET #	STANDARD SHEET #
																	(LB / FT)			(LB / FT)								
SPRINGFIELD NB							FY-FLUORESCENT YELLOW FYG-FLUORESCENT YELLOW GREEN																"SHMS"-STANDARD HIGHWAY SIGNS AND MARKINGS					
NB	2.511	A	D1-1A	72	12		WHITE RIVER JCT 31 ----> (CONT.)						1															
NB	2.528	A	R2-1	24	30		SPEED LIMIT 40						1															
		A	M3-1	24	12			2.00						2									#3	BLACK ON WHITE "NORTH" (NOTE: 2.50-INCH POSTS WILL REQUIRE SOIL-BEARING SLIP-BASES AT THIS LOCATION)	X			
		A	M1-4	24	24	4.00																	US ROUTE 5; NOTE: INSTALL THIS SIGN ASSEMBLY AS SHOWN IN THE SIGN LEGEND	X				
		A	M6-3	21	15	2.19																	BLACK ON WHITE UP ARROW	X				
		A	M3-2	24	12	2.00																	GREEN ON WHITE "EAST"	X				
		A	M1-5	24	24	4.00																	VERMONT ROUTE 11			E-136B		
		A	M6-3	21	15	2.19																	GREEN ON WHITE UP ARROW	X				
		A	M3-1	24	12	2.00																	WHITE ON BLUE "NORTH"	X				
		A	M1-1	24	24	4.00																	INTERSTATE 91	X				
		A	M6-1R	21	15	2.19																	WHITE ON BLUE "RIGHT ARROW"	X				
NB	2.552	A	M3-1	24	12			NORTH						1														
		A	M1-4	24	24		US ROUTE 5						1															
		A	M6-3	21	15		UP ARROW						1															
		A	M3-2	24	12		EAST (CONT. ON NEXT PAGE)						1															
SIGN SUMMARY SHEET							SHEET TOTALS		24.57	0.00	0	0	0	6	0	0	2	30							PROJECT NAME: SPRINGFIELD-HARTFORD			
									SF	SF	EA	EA	EA	EA	EA	EA	EA	FT							PROJECT NUMBER: STPG SIGN(33)			
VERMONT AGENCY OF TRANSPORTATION							TOWN DIRECTIONAL TOTALS		615.4	0.0	12.0	5.0	5.0	145	0.0	0.0	82	1230.0							FILE NAME: SPRINGFIELD US-5 NB			
																						PLOT DATE: 2/13/2012						
																						DRAWN BY: M. MILLER						
																						DESIGNED BY: M. MILLER						
																						CHECKED BY: A. GAMBLE						
																						SHEET 25 OF 162						

DIRECTION	MILEPOINT	LOCATION CODE (SHEET 2)	SIGN CODE	WIDTH (IN)	HEIGHT (IN)	SHEETING REMARKS	SIGN LEGEND	NEW SIGNS		EXISTING SIGNS				EXIST POST		NUMBER OF NEW POSTS	SQUARE STEEL (IN)			TUBULAR STEEL Ø (IN)				SIGN FRAME REQUIRED	REMARKS	SIGN DETAIL LOCATION			
								"A"	"B"	RETAIN	SALVAGE FROM	SALVAGE TO	REMOVE	RETAIN	REMOVE		1.75	2.00	2.50	FOUNDATION	3.00	3.50	4.00			5.00	SHSM	PROJECT SHEET #	STANDARD SHEET #
																	(LB / FT)				(LB / FT)								
SPRINGFIELD NB							FY-FLUORESCENT YELLOW FYG-FLUORESCENT YELLOW GREEN															"SHMS"-STANDARD HIGHWAY SIGNS AND MARKINGS							
NB	2.552	A	M1-5	24	24		VERMONT ROUTE 11 (CONT.)					1																	
		A	M6-3	21	15		UP ARROW					1																	
		A	M3-1	24	12		NORTH					1																	
		A	M1-1	24	24		INTERSTATE 91					1																	
		A	M6-1R	21	15		RIGHT ARROW					1																	
		A	W13-2	24	30			5.00								1	X					INSTALL IN THE SAME POSITION AS THE REMOVED ROUTE MARKER ASSEMBLY	X						
NB	2.563	J	R3-2	24	24		NO LEFT TURN SYMBOL					1										NOTE: THIS SIGN POST IS EMBEDDED IN THE PAVED RAISED CENTER MEDIAN							
		J	OM1-1	18	18		OBJECT MARKER					1																	
		K	R4-7	24	30		RIGHT BULLNOSE (ON BACK)					1																	
		K	OM1-1	18	18		OBJECT MARKER (ON BACK)					1																	
		J	R3-2	24	24			4.00								1	X					THE NO LEFT TURN SYMBOL FACES NB TRAFFIC	X						
		J	OM1-1	18	18		(BACK-TO-BACK)	2.25														THIS OBJECT MARKER FACES NB TRAFFIC	X						
		K	R4-7	24	30			5.00														(BACK-TO-BACK ASSEMBLY)THE KEEP RIGHT SYMBOL FACES SB TRAFFIC	X						
		K	OM1-1	18	18			2.25														THIS OBJECT MARKER FACES SB TRAFFIC	X						
NB	2.612	A	OM1-1	18	18		OLD SIGN WAS MISSING OBJECT MARKER (CONT. ON NEXT PAGE)					0 X										INSTALLED IN THE GORE FOR THE NB ON-RAMP							
SIGN SUMMARY SHEET							SHEET TOTALS				18.50	0.00	0	0	0	910	0	0	2	30	PROJECT NAME: SPRINGFIELD-HARTFORD PROJECT NUMBER: STPG SIGN(33)								
VERMONT AGENCY OF TRANSPORTATION							TOWN DIRECTIONAL TOTALS				615.4	0.0	12.0	5.0	5.0	145	0.0	0.0	82	1230.0	FILE NAME: SPRINGFIELD US-5 NB PLOT DATE: 2/13/2012 PROJECT MANAGER: A. GAMBLE DRAWN BY: M. MILLER DESIGNED BY: M. MILLER CHECKED BY: A. GAMBLE SPRINGFIELD US-5 NORTHBOUND 10 SHEET 26 OF 162								

DIRECTION	MILEPOINT	LOCATION CODE (SHEET 2)	SIGN CODE	WIDTH (IN)	HEIGHT (IN)	SHEETING REMARKS	SIGN LEGEND	NEW SIGNS		EXISTING SIGNS				EXIST POST		NUMBER OF NEW POSTS	SQUARE STEEL (IN)			TUBULAR STEEL Ø (IN)				SIGN FRAME REQUIRED	REMARKS	SIGN DETAIL LOCATION		
								"A"	"B"	RETAIN	SALVAGE FROM	SALVAGE TO	REMOVE	RETAIN	REMOVE		(LB / FT)			(LB / FT)						SHSM	PROJECT SHEET #	STANDARD SHEET #
																	1.75	2.00	2.50	3.00	3.50	4.00	5.00					
SPRINGFIELD NB							FY-FLUORESCENT YELLOW FYG-FLUORESCENT YELLOW GREEN																"SHMS"-STANDARD HIGHWAY SIGNS AND MARKINGS					
NB	2.612	A	OM1-1	18	18		 (CONT.)	2.25							1	X								INSTALL AT 4 FEET VERTICAL CLEARANCE	X			
NB	2.617	A	M3-1	24	12			2.00							1	X								WHITE ON BLUE "NORTH"	X			
		A	M1-1	24	24			4.00																INTERSTATE 91 (INSTALL ASSEMBLY IN THE GORE 25 FT± NORTH OF THE OBJECT MARKER AT MP 2.612)	X			
		A	M6-1R	21	15			2.19																WHITE ON BLUE RIGHT ARROW	X			
NB	2.666	A	R3-2	24	24		 (BACK-TO-BACK) 	4.00							1	X								THE NO LEFT TURN SYMBOL FACES NB TRAFFIC; THE I-91 SIGNS TO BE INSTALLED ON BACK, FACING SB TRAFFIC	X			
		B	M3-1	24	12			2.00																WHITE ON BLUE "NORTH"	X			
		B	M1-1	24	24			4.00																INTERSTATE 91 (INSTALL ASSEMBLY IN THE GORE FOR THE NB ON-RAMP FOR LEFT-TURNING SB US-5 TRAFFIC)	X			
		B	M6-1L	21	15			2.19																WHITE ON BLUE LEFT ARROW	X			
NB	2.668	B	OM1-1	18	18		OBJECT MARKER																					
NB	2.697	A	M3-2	24	12		EAST																	REMOVE THE EXISTING ROUTE MARKER ASSEMBLY				
		A	M1-5	24	24		VERMONT ROUTE 11																					
		A	M3-1	24	12		NORTH																					
		A	M1-4	24	24		US ROUTE 5																					
		A	VD2-1	72	12		(SEE NEXT PAGE)	6.00							2	X								INSTALL THE NEW DESTINATION SIGN / ROUTE MARKER ASSEMBLY AS SHOWN		16		
		A	M3-1	24	12		(SEE NEXT PAGE)	2.00																BLACK ON WHITE "NORTH" ; INSTALL ON THE LEFT-SIDE POST	X			
SIGN SUMMARY SHEET							SHEET TOTALS	30.63	0.00	0	0	0	5	0	0	5	75							PROJECT NAME: SPRINGFIELD-HARTFORD				
								SF	SF	EA	EA	EA	EA	EA	EA	EA	FT						PROJECT NUMBER: STPG SIGN(33)					
VERMONT AGENCY OF TRANSPORTATION							TOWN DIRECTIONAL TOTALS	615.4	0.0	12.0	5.0	5.0	145	0.0	0.0	82	1230.0							FILE NAME: SPRINGFIELD US-5 NB	PLOT DATE: 2/13/2012			
																						PROJECT MANAGER: A. GAMBLE	DRAWN BY: M. MILLER					
																						DESIGNED BY: M. MILLER	CHECKED BY: A. GAMBLE					
																						SPRINGFIELD US-5 NORTHBOUND 11	SHEET 27	OF 162				









DIRECTION	MILEPOINT	LOCATION CODE (SHEET 2)	SIGN CODE	WIDTH (IN)	HEIGHT (IN)	SHEETING REMARKS	SIGN LEGEND	NEW SIGNS		EXISTING SIGNS				EXIST POST		NUMBER OF NEW POSTS	SQUARE STEEL (IN)			TUBULAR STEEL Ø (IN)				SIGN FRAME REQUIRED	REMARKS	SIGN DETAIL LOCATION		
								"A"	"B"	RETAIN	SALVAGE FROM	SALVAGE TO	REMOVE	RETAIN	REMOVE		1.75	2.00	2.50	3.00	3.50	4.00	5.00			SHSM	PROJECT SHEET #	STANDARD SHEET #
																	(LB / FT)			(LB / FT)								
SPRINGFIELD NB							FY-FLUORESCENT YELLOW FYG-FLUORESCENT YELLOW GREEN															"SHMS"-STANDARD HIGHWAY SIGNS AND MARKINGS						
NB	2.697	A	M1-4	24	24		 (CONT.)	4.00															US ROUTE 5	X				
		A	M3-2	24	12		 	2.00															GREEN ON WHITE "EAST"; INSTALL ON THE RIGHT-SIDE POST	X				
		A	M1-5	24	24			4.00															VERMONT ROUTE 11			E-136B		
NB	2.725	A	D1-1A	72	12		 CHARLESTOWN NH 2					1		X														
		A	R2-1	24	30			5.00							1	X								X				
NB	2.782	A	W11-1	24	24		 BICYCLE SYMBOL					2																
		A	W11-15	30	30	FYG		6.25							1	X							SEE GENERAL NOTES, "SIGN DESIGN AND FABRICATION", #1	X				
		A	W11-15P	24	18	FYG	 	3.00																SEE GENERAL NOTES, "SIGN DESIGN AND FABRICATION", #1	X			
NB	2.805	C	VR-017	24	30							1		X										YOUNGS GAS PLANT RD (TH-69)				
		C	VR-017	24	30			5.00							1	X										6		
NB	2.813	D	R1-1	30	30		 					2		X														
		D	R1-1	30	30			6.25							1	X								X				
NB	2.814	A	N/A	30	30		TRAIL HEAD PARKING ----> (BACK-TO-BACK)			1																		
		B	N/A	30	30		<--- TRAIL HEAD PARKING			1																		
NB	2.827	C	R5-3	18	18		NO MOTOR VEHICLES			1														ON BIKE ROUTE				
SIGN SUMMARY SHEET							SHEET TOTALS	35.50	0.00	3	02	02	64	0	0	4	60						PROJECT NAME: SPRINGFIELD-HARTFORD					
								SF	SF	EA	EA	EA	EA	EA	EA	EA	FT					PROJECT NUMBER: STPG SIGN(33)						
VERMONT AGENCY OF TRANSPORTATION							TOWN DIRECTIONAL TOTALS	615.4	0.0	12.0	5.0	5.0	145	0.0	0.0	82	1230.0						FILE NAME: SPRINGFIELD US-5 NB	PLOT DATE: 2/13/2012				
																						PROJECT MANAGER: A. GAMBLE	DRAWN BY: M. MILLER					
																						DESIGNED BY: M. MILLER	CHECKED BY: A. GAMBLE					
																						SPRINGFIELD US-5 NORTHBOUND 12	SHEET 28	OF 162				












DIRECTION	MILEPOINT	LOCATION CODE (SHEET 2)	SIGN CODE	WIDTH (IN)	HEIGHT (IN)	SHEETING REMARKS	SIGN LEGEND	NEW SIGNS		EXISTING SIGNS				EXIST POST		NUMBER OF NEW POSTS	SQUARE STEEL (IN)			TUBULAR STEEL Ø (IN)				SIGN FRAME REQUIRED	REMARKS	SIGN DETAIL LOCATION																		
								"A"	"B"	RETAIN	SALVAGE FROM	SALVAGE TO	REMOVE	RETAIN	REMOVE		1.75	2.00	2.50	FOUNDATION	3.00	3.50	4.00			5.00	SHSM	PROJECT SHEET #	STANDARD SHEET #															
																	(LB / FT)				(LB / FT)																							
																		1.88	2.42	3.35	7.60	9.00	10.80	14.60																				
SPRINGFIELD NB							FY-FLUORESCENT YELLOW FYG-FLUORESCENT YELLOW GREEN																	"SHMS"-STANDARD HIGHWAY SIGNS AND MARKINGS																				
NB	2.828	A	D11-1	24	18		BIKE ROUTE			1																																		
		A	M6-4	12	9		DOUBLE ARROW			1																																		
NB	2.830	D	R1-1	18	18		STOP			1																			ON BIKE ROUTE															
NB	2.883	A	R2-1	24	30		SPEED LIMIT 40						1																WILL NOT BE REPLACED															
NB	2.947	A	M2-1	21	15		JCT						1																WILL NOT BE REPLACED															
		A	M1-4	24	24		US ROUTE 5						1																															
		A	M3-1	24	12			2.00						2		X								#1	BLACK ON WHITE "NORTH"; USE A SIGN FRAME TO BRACE THE NEW ASSEMBLY	X																		
		A	M1-4	24	24			4.00																					US ROUTE 5															
		A	M5-1L	21	15			2.19																						BLACK ON WHITE ADVANCE LEFT ARROW														
		A	M4-6	24	12			2.00																						GREEN ON WHITE "END"														
		A	M1-5	24	24			4.00																						VERMONT ROUTE 11 E-136B														
NB	2.987	A	D1-1M	72	10		(UP) CHARLESTOWN NH 2						1																															
		A	D2-1	72	10		(LEFT) WEATHERSFIELD BOW 8						1																															
		A	D2-1	72	10		(LEFT) WHITE RIVER JCT 31						1																															
		A	VD-700	6	8		MILE MARKER 0050/1418/0300				1		1																SALVAGE THE MILE MARKER TO THE NEW ASSEMBLY AT MP 2.996															
SIGN SUMMARY SHEET							SHEET TOTALS			14.19	0.00	3	1	0	7	0	0	2	30			PROJECT NAME: SPRINGFIELD-HARTFORD PROJECT NUMBER: STPG SIGN(33) FILE NAME: SPRINGFIELD US-5 NB PLOT DATE: 2/13/2012 PROJECT MANAGER: A. GAMBLE DRAWN BY: M. MILLER DESIGNED BY: M. MILLER CHECKED BY: A. GAMBLE SPRINGFIELD US-5 NORTHBOUND 13 SHEET 29 OF 162																						
							SF	SF	EA	EA	EA	EA	EA	EA	EA	EA	EA	EA	EA	EA	EA											EA	EA	EA	EA	EA	EA	EA	EA	EA	EA	EA	EA	EA
							TOWN DIRECTIONAL TOTALS			615.4	0.0	12.0	5.0	5.0	145	0.0	0.0	82	1230.0																									











DIRECTION	MILEPOINT	LOCATION CODE (SHEET 2)	SIGN CODE	WIDTH (IN)	HEIGHT (IN)	SHEETING REMARKS	SIGN LEGEND	NEW SIGNS		EXISTING SIGNS				EXIST POST		NUMBER OF NEW POSTS	SQUARE STEEL (IN)			TUBULAR STEEL Ø (IN)				SIGN FRAME REQUIRED	REMARKS	SIGN DETAIL LOCATION			
								"A"	"B"	RETAIN	SALVAGE FROM	SALVAGE TO	REMOVE	RETAIN	REMOVE		1.75	2.00	2.50	3.00	3.50	4.00	5.00			SHSM	PROJECT SHEET #	STANDARD SHEET #	
																	(LB / FT)			(LB / FT)									
SPRINGFIELD NB							FY-FLUORESCENT YELLOW FYG-FLUORESCENT YELLOW GREEN																"SHMS"-STANDARD HIGHWAY SIGNS AND MARKINGS						
NB	2.996	A	VD1-1A	72	12			6.00																INSTALL BEHIND RAIL 50 FT ± NORTH OF THE REMOVAL AT MP 2.987		12			
		A	VD1-1A	72	12			6.00																SOME TREE BRANCH TRIMMING LIKELY REQUIRED		12			
		A	VD1-1A	72	12			6.00																INSTALL IN THE ORDER AS SHOWN IN THE SIGN LEGEND		13			
		A	VD-700	6	8		MILE MARKER 0050/1418/0300																	SALVAGE THE MILE MARKER FROM MP 2.987 TO HERE; INSTALL ON THE LEFT SIDE POST					
NB	3.002	B	VD-421A	60	48		WELCOME TO VERMONT			1														FACES SB US-5 TRAFFIC					
NB	3.041	A	M3-1	24	12		NORTH																	NOTE: MOST, BUT NOT ALL, OF THE SIGNS ON THIS ASSEMBLY WILL BE REPLACED					
		A	M1-4	24	24		US ROUTE 5																						
		A	M6-1L	21	15		LEFT ARROW																						
		A	M3-2	24	12		EAST																						
		A	M1-6	24	24		NEW HAMPSHIRE ROUTE 11																						
		A	M6-3	21	15		UP ARROW																						
		A	M4-5	24	12		TO																		WILL NOT BE REPLACED				
		A	M1-6	24	24		NEW HAMPSHIRE ROUTE 12																		WILL NOT BE REPLACED				
		A	M6-3	21	15		UP ARROW																		WILL NOT BE REPLACED				
		B	M3-3	24	12		(THE NEXT NINE SIGNS ARE ALL ON BACK, FACING SB TRAFFIC)																		(CONTINUED ON NEXT PAGE)				
SIGN SUMMARY SHEET							SHEET TOTALS	18.00	0.00	1	0	1	10	0	0	2	30								PROJECT NAME: SPRINGFIELD-HARTFORD				
								SF	SF	EA	EA	EA	EA	EA	EA	EA	FT							PROJECT NUMBER: STPG SIGN(33)					
VERMONT AGENCY OF TRANSPORTATION							TOWN DIRECTIONAL TOTALS	615.4	0.0	12.0	5.0	5.0	145	0.0	0.0	82	1230.0								FILE NAME: SPRINGFIELD US-5 NB	PLOT DATE: 2/13/2012			
																								PROJECT MANAGER: A. GAMBLE	DRAWN BY: M. MILLER				
																								DESIGNED BY: M. MILLER	CHECKED BY: A. GAMBLE				
																									SPRINGFIELD US-5 NORTHBOUND 14	SHEET 30	OF 162		











DIRECTION	MILEPOINT	LOCATION CODE (SHEET 2)	SIGN CODE	WIDTH (IN)	HEIGHT (IN)	SHEETING REMARKS	SIGN LEGEND	NEW SIGNS		EXISTING SIGNS				EXIST POST		NUMBER OF NEW POSTS	SQUARE STEEL (IN)			TUBULAR STEEL Ø (IN)				SIGN FRAME REQUIRED	REMARKS	SIGN DETAIL LOCATION		
								"A"	"B"	RETAIN	SALVAGE FROM	SALVAGE TO	REMOVE	RETAIN	REMOVE		1.75	2.00	2.50	3.00	3.50	4.00	5.00			SHSM	PROJECT SHEET #	STANDARD SHEET #
																	(LB / FT)			(LB / FT)								
SPRINGFIELD NB							FY-FLUORESCENT YELLOW FYG-FLUORESCENT YELLOW GREEN																"SHMS"-STANDARD HIGHWAY SIGNS AND MARKINGS					
NB	3.041	B	M1-4	24	24		US ROUTE 5 (CONT.)																					
		B	M6-3	21	15		UP ARROW																					
		B	M3-4	24	12		WEST																					
		B	M1-6	24	24		VERMONT ROUTE 11																					
		B	M6-3	21	15		UP ARROW																					
		B	M3-1	24	12		NORTH																					
		B	M1-4	24	24		US ROUTE 5																					
		B	M6-1R	21	15		RIGHT ARROW																					
		A	M3-1	24	12			2.00																#3	BLACK ON WHITE "NORTH" (INSTALL THE US-5 SIGNS ON THE LEFT SIDE OF THE FRAME)	X		
		A	M1-4	24	24	4.00																			US ROUTE 5	X		
		A	M6-1L	21	15	2.19																			BLACK ON WHITE LEFT ARROW	X		
		A	M3-2	24	12	2.00																			BLACK ON WHITE "EAST" (INSTALL THE N.H. 11 SIGNS ON THE CENTER OF THE FRAME)	X		
		A	M1-6	24	24	4.00																			NH ROUTE 11			SG-1
		A	M6-3	21	15	2.19		(ALL 9 SIGNS BELOW ON BACK)																	BLACK ON WHITE UP ARROW	X		
		B	M3-3	24	12	2.00		(SEE NEXT PAGE)																	BLACK ON WHITE "SOUTH"	X		
SIGN SUMMARY SHEET								SHEET TOTALS				18.38	0.00	0	0	0	8	0	0	2	30	PROJECT NAME: SPRINGFIELD-HARTFORD PROJECT NUMBER: STPG SIGN(33)						
VERMONT AGENCY OF TRANSPORTATION								SF	SF	EA	EA	EA	EA	EA	EA	EA	EA	EA	EA	EA	FT	FILE NAME: SPRINGFIELD US-5 NB PLOT DATE: 2/13/2012 PROJECT MANAGER: A. GAMBLE DRAWN BY: M. MILLER DESIGNED BY: M. MILLER CHECKED BY: A. GAMBLE SPRINGFIELD US-5 NORTHBOUND 15 SHEET 31 OF 162						
TOWN DIRECTIONAL TOTALS							615.4	0.0	12.0	5.0	5.0	145	0.0	0.0	82	1230.0												

DIRECTION	MILEPOINT	LOCATION CODE (SHEET 2)	SIGN CODE	WIDTH (IN)	HEIGHT (IN)	SHEETING REMARKS	SIGN LEGEND	NEW SIGNS		EXISTING SIGNS				EXIST POST		NUMBER OF NEW POSTS	SQUARE STEEL (IN)			TUBULAR STEEL Ø (IN)				SIGN FRAME REQUIRED	REMARKS	SIGN DETAIL LOCATION				
								"A"	"B"	RETAIN	SALVAGE FROM	SALVAGE TO	REMOVE	RETAIN	REMOVE		1.75	2.00	2.50	FOUNDATION	3.00	3.50	4.00			5.00	SHSM	PROJECT SHEET #	STANDARD SHEET #	
																	(LB / FT)				(LB / FT)									
SPRINGFIELD NB							FY-FLUORESCENT YELLOW FYG-FLUORESCENT YELLOW GREEN															"SHMS"-STANDARD HIGHWAY SIGNS AND MARKINGS								
NB	3.041	B	M1-4	24	24			(CONT.)	4.00																	US ROUTE 5	X			
		B	M6-3	21	15				2.19																	BLACK ON WHITE UP ARROW	X			
		B	M3-4	24	12				2.00																	GREEN ON WHITE "WEST"	X			
		B	M1-5	24	24				4.00																	VERMONT ROUTE 11			E-136B	
		B	M6-3	21	15				2.19																	GREEN ON WHITE UP ARROW	X			
		B	M3-1	24	12				2.00																	BLACK ON WHITE "NORTH"	X			
		B	M1-4	24	24				4.00																	US ROUTE 5	X			
		B	M6-1R	21	15				2.19																	BLACK ON WHITE RIGHT ARROW	X			
NB	3.052	B	R1-1	30	30																					"GATEPOSTED" STOP SIGN AT JCT WITH VERMONT ROUTE 11; FACES SB US ROUTE 5 TRAFFIC				
		B	R1-1	30	30				6.25									X								MILE MARKER PLAQUE SALVAGED ONTO THE NEW POST	X			
NB	3.063	A	M3-1	24	12		NORTH																							
		A	M1-4	24	24		US ROUTE 5																							
		A	VM-120	18	24		CT RIVER BYWAY			1		1													TO BE SALVAGED ONTO THE NEW ASSEMBLY AT THIS LOCATION					
		A	D6-4A	18	9		AMERICA'S BYWAYS (PLAQUE)			1		1													TO BE SALVAGED ONTO THE NEW ASSEMBLY AT THIS LOCATION					
		B	VR-040	24	24		THROUGH WAY ENDS HERE (ON BACK)						1												THIS SIGN WILL NOT BE REPLACED (CONTINUED ON NEXT PAGE)					
SIGN SUMMARY SHEET							SHEET TOTALS		28.82	0.00	0	23	0	1	7	6	0	0	1	15				PROJECT NAME: SPRINGFIELD-HARTFORD						
									SF	SF	EA	EA	EA	EA	EA	EA	EA	EA	EA	EA	EA	EA	EA	EA	EA	EA	EA	EA	EA	EA
VERMONT AGENCY OF TRANSPORTATION							TOWN DIRECTIONAL TOTALS		615.4	0.0	12.0	5.0	5.0	145	0.0	0.0	82	1230.0						PROJECT NUMBER: STPG SIGN(33)						
																							FILE NAME: SPRINGFIELD US-5 NB							
																							PROJECT MANAGER: A. GAMBLE							
																							DESIGNED BY: M. MILLER							
																							SPRINGFIELD US-5 NORTHBOUND 16							
																							PLOT DATE: 2/13/2012							
																							DRAWN BY: M. MILLER							
																							CHECKED BY: A. GAMBLE							
																								SHEET 32	OF	162				



DIRECTION	MILEPOINT	LOCATION CODE (SHEET 2)	SIGN CODE	WIDTH (IN)	HEIGHT (IN)	SHEETING REMARKS	SIGN LEGEND	NEW SIGNS		EXISTING SIGNS				EXIST POST		NUMBER OF NEW POSTS	SQUARE STEEL (IN)			TUBULAR STEEL Ø (IN)				SIGN FRAME REQUIRED	REMARKS	SIGN DETAIL LOCATION				
								"A"	"B"	RETAIN	SALVAGE FROM	SALVAGE TO	REMOVE	RETAIN	REMOVE		1.75	2.00	2.50	FOUNDATION	3.00	3.50	4.00			5.00	SHSM	PROJECT SHEET #	STANDARD SHEET #	
																	(LB / FT)				(LB / FT)									
SPRINGFIELD NB							FY-FLUORESCENT YELLOW FYG-FLUORESCENT YELLOW GREEN															"SHMS"-STANDARD HIGHWAY SIGNS AND MARKINGS								
NB	3.063	A	M3-1	24	12		 (CONT.)	2.00							1		X										BLACK ON WHITE "NORTH"	X		
		A	M1-4	24	24			4.00																			US ROUTE 5	X		
		A	VM-120	18	24		CT RIVER BYWAY					1															SALVAGE THE BYWAY SIGNS ONTO THE NEW POST, BELOW THE US ROUTE 5 SIGN			
		A	D6-4A	18	9		AMERICA'S BYWAYS (PLAQUE)					1																		
NB	3.102	A	R2-1	24	30		 SPEED LIMIT 40					1			X															
		A	R2-1	24	30			5.00							1		X												X	
NB	3.147	A	unknown	24	30		 BUCKLE UP IT'S THE LAW					1			X															
		A	VR-601	36	36			9.00							2		X													7
NB	3.194	A	VR-048	24	30		 STATE LAW STOP FOR SCHOOL BUS W/ FLASHING LIGHTS					2			X												NO LONGER REQUIRED			
																											NO LONGER REQUIRED			
NB	3.279	A	VR-023B	24	30		\$500 FINE FOR THROWING TRASH ON HIGHWAYS & STREAMS					1			X															
NB	3.347	A	R2-1	24	30		SPEED LIMIT 50					1			X												"STATE LAW" SIGN ONLY: FLUORESCENT YELLOW; INSTALL ON TOP			7
		A	VW16-18P	24	12	FY		2.00							1		X													
		A	R2-1	24	30			5.00																					X	
		A	R2-5P	24	18			3.00																						7
NB	3.391	A	W1-4R	30	30		REVERSE CURVE RIGHT SYMBOL					1			X												TO BE REPLACED FURTHER NORTH AT MP 3.426			
SIGN SUMMARY SHEET							SHEET TOTALS	30.00	0.00	0	0	2	7	6	0	0	5	75						PROJECT NAME: SPRINGFIELD-HARTFORD PROJECT NUMBER: STPG SIGN(33)						
VERMONT AGENCY OF TRANSPORTATION							TOWN DIRECTIONAL TOTALS	615.4	0.0	12.0	5.0	5.0	145	0.0	0.0	82	1230.0						FILE NAME: SPRINGFIELD US-5 NB PLOT DATE: 2/13/2012 PROJECT MANAGER: A. GAMBLE DRAWN BY: M. MILLER DESIGNED BY: M. MILLER CHECKED BY: A. GAMBLE SPRINGFIELD US-5 NORTHBOUND 17 SHEET 33 OF 162							





DIRECTION	MILEPOINT	LOCATION CODE (SHEET 2)	SIGN CODE	WIDTH (IN)	HEIGHT (IN)	SHEETING REMARKS	SIGN LEGEND	NEW SIGNS		EXISTING SIGNS				EXIST POST		NUMBER OF NEW POSTS	SQUARE STEEL (IN)			TUBULAR STEEL Ø (IN)				SIGN FRAME REQUIRED	REMARKS	SIGN DETAIL LOCATION			
								"A"	"B"	RETAIN	SALVAGE FROM	SALVAGE TO	REMOVE	RETAIN	REMOVE		1.75	2.00	2.50	FOUNDATION	3.00	3.50	4.00			5.00	SHSM	PROJECT SHEET #	STANDARD SHEET #
																	(LB / FT)				(LB / FT)								
SPRINGFIELD NB							FY-FLUORESCENT YELLOW FYG-FLUORESCENT YELLOW GREEN															"SHMS"-STANDARD HIGHWAY SIGNS AND MARKINGS							
NB	3.426	A	VR-114	48	60		 SPEED LIMIT 50 UNLESS OTHERWISE POSTED, ETC.																						
		A	W1-4R	30	30			6.25										X						X					
NB	3.741	A	W1-2L	30	30			6.25											X				INSTALL 10 FT± SOUTH OF POLE #1195/CTCVT/133 - 225 FT± SOUTH OF "HIDDEN DRIVE RIGHT" SIGN AT MP 3.785	X					
		A	W13-1P	18	18			2.25															NEW SIGN LOCATION IS JUST NORTH OF A RESIDENTIAL DRIVE ON THE RIGHT SIDE	X					
NB	3.776	A	VW-054	30	30			6.25											X				INSTALL 10 FT± SOUTH OF POLE #196/CTCVT/134 - 50 FT± SOUTH OF THE HIDDEN DRIVE RIGHT SIGN AT MP 3.785; SINGULAR "DRIVE"			E-154			
NB	3.785	A	VW-054	30	30		 HIDDEN DRIVE RIGHT																MILE MARKER PLAQUE WAS SALVAGED ONTO THE NEW POST			MM 3.776 ABOVE			
NB	3.802	A	W1-6L	48	24		LARGE ARROW LEFT																FACES NB TRAFFIC						
		B	W1-6R	48	24		LARGE ARROW RIGHT (ON BACK)																FACES SB TRAFFIC (ON BACK)						
		A	W1-6L	48	24			8.00											X				INSTALL ONLY THE NORTHBOUND FACING SIGN ON THE NEW SET OF POSTS	X					
NB	3.803	B	W1-6R	48	24			8.00											X				INSTALL THE NEW SOUTHBOUND FACING SIGN ON ITS OWN POSTS, 5 FT± NORTH OF THE NB-FACING SIGN	X					
NB	4.352	C	VR-017	24	30																		OLD CONNECTICUT RIVER RD (TH-62) (SOUTHERLY JCT)			6			
		C	VR-017	24	30			5.00											X										
NB	4.361	D	R1-1	30	30		 OLD CONN RIVER ROAD																OLD CONNECTICUT RIVER RD (TH-62) (SOUTHERLY JCT)						
		D	R1-1	30	30			6.25															MILE MARKER PLAQUE AND STREET SIGN WERE SALVAGED ONTO THE NEW POST	X					
NB	4.551	A	R2-1	24	30			5.00											X				INSTALL THIS NEW SIGN 1110 FT± NORTH OF THE JCT WITH TH-62 AT MP 4.361, ADJACENT TO THE BEGIN OF THE PASSING ZONE	X					
SIGN SUMMARY SHEET							SHEET TOTALS	53.25	0.00	0	03	03	96	0	0	10	150							PROJECT NAME: SPRINGFIELD-HARTFORD					
							TOWN DIRECTIONAL TOTALS	615.4	0.0	12.0	5.0	5.0	145	0.0	0.0	82	1230.0							PROJECT NUMBER: STPG SIGN(33)					
								SF	SF	EA	EA	EA	EA	EA	EA	EA	FT								FILE NAME: SPRINGFIELD US-5 NB				
VERMONT AGENCY OF TRANSPORTATION																								PROJECT MANAGER: A. GAMBLE					
																								DESIGNED BY: M. MILLER					
																								SPRINGFIELD US-5 NORTHBOUND 18					
																								PLOT DATE: 2/13/2012					
																								DRAWN BY: M. MILLER					
																								CHECKED BY: A. GAMBLE					
																								SHEET 34 OF 162					

DIRECTION	MILEPOINT	LOCATION CODE (SHEET 2)	SIGN CODE	WIDTH (IN)	HEIGHT (IN)	SHEETING REMARKS	SIGN LEGEND	NEW SIGNS		EXISTING SIGNS				EXIST POST		NUMBER OF NEW POSTS	SQUARE STEEL (IN)			TUBULAR STEEL Ø (IN)				SIGN FRAME REQUIRED	REMARKS	SIGN DETAIL LOCATION			
								"A"	"B"	RETAIN	SALVAGE FROM	SALVAGE TO	REMOVE	RETAIN	REMOVE		1.75	2.00	2.50	FOUNDATION	3.00	3.50	4.00			5.00	SHSM	PROJECT SHEET #	STANDARD SHEET #
																	(LB / FT)				(LB / FT)								
SPRINGFIELD NB							FY-FLUORESCENT YELLOW FYG-FLUORESCENT YELLOW GREEN																"SHMS"-STANDARD HIGHWAY SIGNS AND MARKINGS						
NB	5.278	A	R2-1	24	30		SPEED LIMIT 50			1	1	2		X										MILE MARKER PLAQUE WAS SALVAGED ONTO THE NEW POST					
NB	5.996	A	unknown	30	30		2 MILES WINDING ROAD					1		X										NOTE: USE THIS LOCATION AS REFERENCE FOR THE NEXT SIGN					
NB	6.063	A	W1-10cL	36	36			9.00							2		X						INSTALL 350 FT± NORTH OF REMOVAL AT MP 5.996; USE INTERIM DETAIL IN 2004 SHS FOR THIS NEW 2009 MUTCD SIGN	X					
NB	6.145	B	M1-4	24	24		US ROUTE 5					1		X										AT JCT W/ OLD CONNECTICUT RIVER ROAD (TH-62, NORTHERLY JCT)					
		B	M6-1R	21	15		RIGHT ARROW					1												BOTH SIGNS FACE SB US-5 TRAFFIC					
NB	6.145	C	VR-017	24	30		(MISSING)																OLD CONNECTICUT RIVER RD (TH-62, NORTHERLY JCT)						
		C	VR-017	24	30			5.00							1		X								6				
NB	6.163	D	R1-1	30	30		OLD CONN RIVER ROAD			2	2	3		X										MILE MARKER PLAQUE AND STREET SIGN WERE SALVAGED ONTO THE NEW POST					
		D	R1-1	30	30			6.25		1	1				1		X						EXISTING STOP SIGN WAS REMOVED AND SALVAGED ONTO THE NEW POST	X					
NB	6.188	A	M3-1	24	12			2.00							1		X						BLACK ON WHITE "NORTH"; INSTALL 145± FT± NORTH OF THE STOP SIGN AT MP 6.163	X					
		A	M1-4	24	24			4.00															US ROUTE 5	X					
NB	6.216	A	R2-1	24	30			5.00							1		X						INSTALL 150 FT± NORTH OF THE NEW ROUTE SIGNS AT MP 6.188; MINOR TREE BRANCH TRIMMING LIKELY REQUIRED	X					
NB	6.254	A	W1-2R	30	30			6.25							1		X						INSTALL 200 FT± NORTH OF THE NEW SPEED LIMIT 50 SIGN AT MP 6.216	X					
NB	6.503	A	W1-5L	30	30			6.25							1		X						INSTALL BEHIND RAIL 300 FT± SOUTH OF THE SIDE ROAD LEFT SIGN AT MP 6.560	X					
		A	W7-3aP	24	18			3.00																	8				
SIGN SUMMARY SHEET							SHEET TOTALS	40.50 46.75	0.00	0	30	30	75	0	0	8		113.25 120						PROJECT NAME: SPRINGFIELD-HARTFORD PROJECT NUMBER: STPG SIGN(33)					
VERMONT AGENCY OF TRANSPORTATION							TOWN DIRECTIONAL TOTALS	615.4	0.0	12.0	5.0	5.0	145	0.0	0.0	82		1230.0						FILE NAME: SPRINGFIELD US-5 NB PROJECT MANAGER: A. GAMBLE DESIGNED BY: M. MILLER SPRINGFIELD US-5 NORTHBOUND 19	PLOT DATE: 2/13/2012 DRAWN BY: M. MILLER CHECKED BY: A. GAMBLE SHEET 35 OF 162				















DIRECTION	MILEPOINT	LOCATION CODE (SHEET 2)	SIGN CODE	WIDTH (IN)	HEIGHT (IN)	SHEETING REMARKS	SIGN LEGEND	NEW SIGNS		EXISTING SIGNS				EXIST POST		NUMBER OF NEW POSTS	SQUARE STEEL (IN)			TUBULAR STEEL Ø (IN)				SIGN FRAME REQUIRED	REMARKS	SIGN DETAIL LOCATION			
								"A"	"B"	RETAIN	SALVAGE FROM	SALVAGE TO	REMOVE	RETAIN	REMOVE		1.75	2.00	2.50	FOUNDATION	3.00	3.50	4.00			5.00	SHSM	PROJECT SHEET #	STANDARD SHEET #
																	(LB / FT)				(LB / FT)								
SPRINGFIELD NB							FY-FLUORESCENT YELLOW FYG-FLUORESCENT YELLOW GREEN																"SHMS"-STANDARD HIGHWAY SIGNS AND MARKINGS						
NB	5.278	A	R2-1	24	30		SPEED LIMIT 50			1	1	2		X										MILE MARKER PLAQUE WAS SALVAGED ONTO THE NEW POST					
NB	5.996	A	unknown	30	30		2 MILES WINDING ROAD					1		X										NOTE: USE THIS LOCATION AS REFERENCE FOR THE NEXT SIGN					
NB	6.063	A	W1-10cL	36	36			9.00							2		X							INSTALL 350 FT± NORTH OF REMOVAL AT MP 5.996; USE INTERIM DETAIL IN 2004 SHS FOR THIS NEW 2009 MUTCD SIGN	X				
NB	6.145	B	M1-4	24	24		US ROUTE 5					1		X										AT JCT W/ OLD CONNECTICUT RIVER ROAD (TH-62, NORTHERLY JCT)					
		B	M6-1R	21	15		RIGHT ARROW					1												BOTH SIGNS FACE SB US-5 TRAFFIC					
NB	6.145	C	VR-017	24	30		(MISSING)																	OLD CONNECTICUT RIVER RD (TH-62, NORTHERLY JCT)					
		C	VR-017	24	30			5.00							1		X												
NB	6.163	D	R1-1	30	30		OLD CONN RIVER ROAD			2	2	3		X										MILE MARKER PLAQUE AND STREET SIGN WERE SALVAGED ONTO THE NEW POST					
		D	R1-1	30	30			6.25		1	1				1		X							EXISTING STOP SIGN WAS REMOVED AND SALVAGED ONTO THE NEW POST	X				
NB	6.188	A	M3-1	24	12			2.00							1		X							BLACK ON WHITE "NORTH"; INSTALL 145± FT± NORTH OF THE STOP SIGN AT MP 6.163	X				
		A	M1-4	24	24			4.00																US ROUTE 5	X				
NB	6.216	A	R2-1	24	30			5.00							1		X							INSTALL 150 FT± NORTH OF THE NEW ROUTE SIGNS AT MP 6.188; MINOR TREE BRANCH TRIMMING LIKELY REQUIRED	X				
NB	6.254	A	W1-2R	30	30			6.25							1		X							INSTALL 200 FT± NORTH OF THE NEW SPEED LIMIT 50 SIGN AT MP 6.216	X				
NB	6.503	A	W1-5L	30	30			6.25							1		X							INSTALL BEHIND RAIL 300 FT± SOUTH OF THE SIDE ROAD LEFT SIGN AT MP 6.560	X				
		A	W7-3aP	24	18			3.00																					
SIGN SUMMARY SHEET							SHEET TOTALS	40.50 46.75	0.00	0	30	30	75	0	0	8		113.25 120							PROJECT NAME: SPRINGFIELD-HARTFORD PROJECT NUMBER: STPG SIGN(33)				
VERMONT AGENCY OF TRANSPORTATION							TOWN DIRECTIONAL TOTALS	615.4	0.0	12.0	5.0	5.0	145	0.0	0.0	82		1230.0							FILE NAME: SPRINGFIELD US-5 NB PROJECT MANAGER: A. GAMBLE DESIGNED BY: M. MILLER SPRINGFIELD US-5 NORTHBOUND 19	PLOT DATE: 2/13/2012 DRAWN BY: M. MILLER CHECKED BY: A. GAMBLE SHEET 35 OF 162			













DIRECTION	MILEPOINT	LOCATION CODE (SHEET 2)	SIGN CODE	WIDTH (IN)	HEIGHT (IN)	SHEETING REMARKS	SIGN LEGEND	NEW SIGNS		EXISTING SIGNS				EXIST POST		NUMBER OF NEW POSTS	SQUARE STEEL (IN)			TUBULAR STEEL Ø (IN)				SIGN FRAME REQUIRED	REMARKS	SIGN DETAIL LOCATION			
								"A"	"B"	RETAIN	SALVAGE FROM	SALVAGE TO	REMOVE	RETAIN	REMOVE		1.75	2.00	2.50	FOUNDATION	3.00	3.50	4.00			5.00	SHSM	PROJECT SHEET #	STANDARD SHEET #
																	(LB / FT)				(LB / FT)								
SPRINGFIELD NB							FY-FLUORESCENT YELLOW FYG-FLUORESCENT YELLOW GREEN															"SHMS"-STANDARD HIGHWAY SIGNS AND MARKINGS							
NB	8.436	A	M1-6	30	24		CLASS 1 STATE NUMBERED TOWN HIGHWAY 143 (CONT.)					1																	
		A	M5-2L	21	15		ACUTE ARROW LEFT					1																	
		A	M3-1	24	12		NORTH (CONT. ON NEXT PAGE)					1																	
		A	M1-4	24	24		US ROUTE 5 (CONT.)					1																	
		A	M6-3	21	15		UP ARROW					1																	
		A	VD1-1A	72	12			6.00									X								12				
		A	VD1-1A	72	12			6.00																	13				
		A	VD1-1A	72	12			6.00																	13				
NB	8.483	A	M3-4	24	12			2.00									X						2A #1A	BLACK ON WHITE "WEST"; INSTALL ASSEMBLY 250 FT± NORTH OF MP 8.436; TREE BRANCH TRIMMING LIKELY REQ.	X				
		A	M1-6	30	24			5.00																STATE NUMBERED TOWN HIGHWAY 143			E-136C		
		A	M6-1L	21	15			2.19																BLACK ON WHITE LEFT ARROW	X				
		A	M3-1	24	12			2.00																BLACK ON WHITE "NORTH"	X				
		A	M1-4	24	24			4.00																US ROUTE 5	X				
		A	M6-3	21	15			2.19																BLACK ON WHITE UP ARROW	X				
NB	8.597	A	M3-1	24	12		NORTH (CONT. ON NEXT PAGE)					1														X			
SIGN SUMMARY SHEET							SHEET TOTALS				35.38	0.00	0	0	0	6	0	0	4	60	PROJECT NAME: SPRINGFIELD-HARTFORD								
							SF	SF	EA	EA	EA	EA	EA	EA	EA	EA	EA	EA	FT	PROJECT NUMBER: STPG SIGN(33)									
VERMONT AGENCY OF TRANSPORTATION							TOWN DIRECTIONAL TOTALS				615.4	0.0	12.0	5.0	5.0	145	0.0	0.0	82	1230.0	FILE NAME: SPRINGFIELD US-5 NB								
																					PLOT DATE: 2/13/2012								
																					DRAWN BY: M. MILLER								
																					DESIGNED BY: M. MILLER								
																					CHECKED BY: A. GAMBLE								
																					SPRINGFIELD US-5 NORTHBOUND 21								
																					SHEET 37 OF 162								






DIRECTION	MILEPOINT	LOCATION CODE (SHEET 2)	SIGN CODE	WIDTH (IN)	HEIGHT (IN)	SHEETING REMARKS	SIGN LEGEND	NEW SIGNS		EXISTING SIGNS				EXIST POST		NUMBER OF NEW POSTS	SQUARE STEEL (IN)			TUBULAR STEEL Ø (IN)				SIGN FRAME REQUIRED	REMARKS	SIGN DETAIL LOCATION		
								"A"	"B"	RETAIN	SALVAGE FROM	SALVAGE TO	REMOVE	RETAIN	REMOVE		1.75	2.00	2.50	3.00	3.50	4.00	5.00			SHSM	PROJECT SHEET #	STANDARD SHEET #
																	(LB / FT)			(LB / FT)								
SPRINGFIELD NB							FY-FLUORESCENT YELLOW FYG-FLUORESCENT YELLOW GREEN															"SHMS"-STANDARD HIGHWAY SIGNS AND MARKINGS						
NB	8.597	A	M1-4	24	24		US ROUTE 5 (CONT.)					1																
		A	M3-1	24	12			2.00										X						X	BLACK ON WHITE "NORTH"			
		A	M1-4	24	24			4.00																X	US ROUTE 5			
NB	8.751 8.635	A	R2-1	24	30			5.00																X	INSTALL 200 ⁸⁰⁰ FT± NORTH OF THE ROUTE MARKER AT MP 8.597; THE SPEED LIMIT 50 AT MP 8.789 TO BE REMOVED			
NB	8.789	A	R2-1	24	30		SPEED LIMIT 50					1												X				
SIGN SUMMARY SHEET							SHEET TOTALS	11.00	0.00	0	0	0	2	0	0	2	30								PROJECT NAME: SPRINGFIELD-HARTFORD			
VERMONT AGENCY OF TRANSPORTATION							TOWN DIRECTIONAL TOTALS	SF	SF	EA	EA	EA	EA	EA	EA	EA	EA	EA	EA	EA	EA	EA	EA	PROJECT NUMBER: STPG SIGN(33)				
								615.4	0.0	12.0	5.0	5.0	145	0.0	0.0	82	1230.0							FILE NAME: SPRINGFIELD US-5 NB				
																							PROJECT MANAGER: A. GAMBLE					
																							DESIGNED BY: M. MILLER					
																							PLOT DATE: 2/13/2012					
																							DRAWN BY: M. MILLER					
																							CHECKED BY: A. GAMBLE					
																							SPRINGFIELD US-5 NORTHBOUND 22					
																							SHEET 38 OF 162					

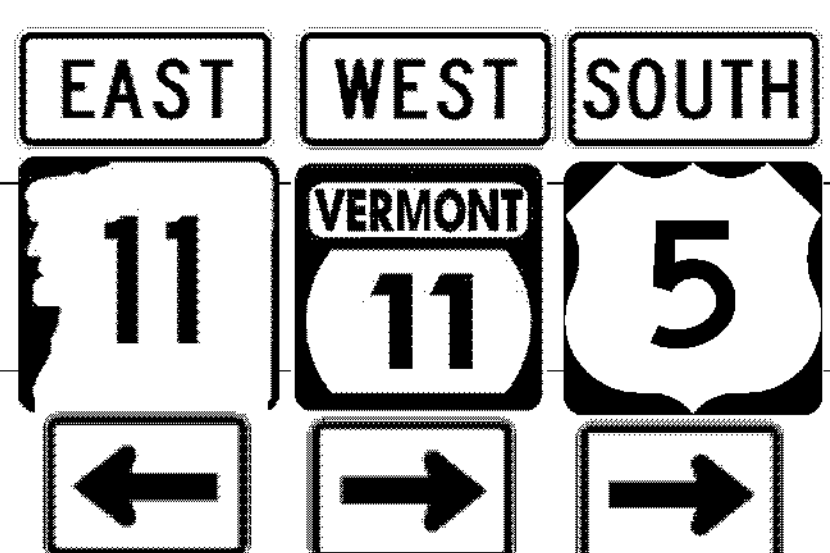
DIRECTION	MILEPOINT	LOCATION CODE (SHEET 2)	SIGN CODE	WIDTH (IN)	HEIGHT (IN)	SHEETING REMARKS	SIGN LEGEND	NEW SIGNS		EXISTING SIGNS				EXIST POST		NUMBER OF NEW POSTS	SQUARE STEEL (IN)			TUBULAR STEEL Ø (IN)				SIGN FRAME REQUIRED	REMARKS	SIGN DETAIL LOCATION		
								"A"	"B"	RETAIN	SALVAGE FROM	SALVAGE TO	REMOVE	RETAIN	REMOVE		1.75	2.00	2.50	3.00	3.50	4.00	5.00			SHSM	PROJECT SHEET #	STANDARD SHEET #
																	(LB / FT)			(LB / FT)								
SPRINGFIELD SB							FY-FLUORESCENT YELLOW FYG-FLUORESCENT YELLOW GREEN															"SHSM"-STANDARD HIGHWAY SIGNS AND MARKINGS						
SB	8.777	F	M2-1	21	15																							
		F	M1-6	30	24				1	1												MILE MARKER PLAQUE WAS SALVAGED ONTO THE NEW POST						
		F	M2-1	21	15			2.19									X					BLACK ON WHITE "JCT"	X					
		F	M1-6	30	24			5.00														STATE NUMBERED TOWN HIGHWAY 143 (NOT A STATE ROUTE)			E-136C			
SB	8.691	F	VD-062AS	72	16		BUSINESS DIRECTIONAL SIGN		X													SIGN IS MISSING						
SB	8.617	F	D1-1M	72	10		SPRINGFIELD VIA 143 6 (45 DEG --->)																					
		F	D1-1M	72	10		(<--- 45 DEG) SPRINGFIELD VIA US-5 8																					
		F	VD1-1A	72	12			6.00									X					NOTE: INSTALL AS SHOWN IN THE SIGN LEGEND		5				
		F	VD1-1A	72	12			6.00														NEW DESTINATION SIGNS HAVE NEW SIGN CODES AND UPPER / LOWER CASE LETTERS (TYP)		15				
SB	8.590	F	M3-3	24	12		SOUTH																					
		F	M1-4	24	24		US ROUTE 5																					
		F	M6-2L	21	15		ANGLED LEFT ARROW																					
		F	M3-4	24	12		WEST																					
		F	M1-6	30	24		STATE NUMBERED TOWN HIGHWAY 143																					
		F	M6-2R	21	15		ANGLED RIGHT ARROW																					
SIGN SUMMARY SHEET							SHEET TOTALS	19.19	0.00	X	0	10	10	11	X	0	0	3	45					PROJECT NAME: SPRINGFIELD-HARTFORD				
								SF	SF	EA	EA	EA	EA	EA	EA	EA	EA	FT					PROJECT NUMBER: STPG SIGN(33)					
VERMONT AGENCY OF TRANSPORTATION							TOWN DIRECTIONAL TOTALS	495.5	0.0	26.0	3.0	3.0	101	0.0	0.0	69	1035.0					FILE NAME: SPRINGFIELD US-5 SB	PLOT DATE: 2/9/2012					
																						PROJECT MANAGER: A. GAMBLE	DRAWN BY: M. MILLER					
																						DESIGNED BY: M. MILLER	CHECKED BY: A. GAMBLE					
																						SPRINGFIELD US-5 SOUTHBOUND 1	SHEET 39	OF 162				





DIRECTION	MILEPOINT	LOCATION CODE (SHEET 2)	SIGN CODE	WIDTH (IN)	HEIGHT (IN)	SHEETING REMARKS	SIGN LEGEND	NEW SIGNS		EXISTING SIGNS				EXIST POST		NUMBER OF NEW POSTS	SQUARE STEEL (IN)			TUBULAR STEEL Ø (IN)				SIGN FRAME REQUIRED	REMARKS	SIGN DETAIL LOCATION			
								"A"	"B"	RETAIN	SALVAGE FROM	SALVAGE TO	REMOVE	RETAIN	REMOVE		1.75	2.00	2.50	FOUNDATION	3.00	3.50	4.00			5.00	SHSM	PROJECT SHEET #	STANDARD SHEET #
																	(LB / FT)				(LB / FT)								
SPRINGFIELD SB							FY-FLUORESCENT YELLOW FYG-FLUORESCENT YELLOW GREEN															"SHSM"-STANDARD HIGHWAY SIGNS AND MARKINGS							
SB	8.571	F	M3-3	24	12			2.00							2	X						#2A	BLACK ON WHITE "SOUTH"; INSTALL 65'± SOUTH OF THE PREVIOUS POSITION AT 8.590	X					
		F	M1-4	24	24			4.00															US ROUTE 5	X					
		F	M6-2L	21	15			2.19															BLACK ON WHITE ANGLED LEFT ARROW	X					
		F	M3-4	24	12			2.00															BLACK ON WHITE "WEST"	X					
		F	M1-6	30	24			5.00															STATE NUMBERED TOWN HIGHWAY 143 (NOT A STATE ROUTE)			E-136C			
		F	M6-2R	21	15			2.19															BLACK ON WHITE "ANGLED RIGHT ARROW"	X					
SB	8.530	H	R1-1	30	30		STOP			1												MILE MARKER PLAQUE WAS RETAINED	ROUTE 143; LOCATED ON THE NORTHERLY APPROACH						
SB	8.510	H	R1-1	30	30		STOP			1													MILE MARKER PLAQUE WAS RETAINED	ROUTE 143; LOCATED ON THE SOUTHERLY APPROACH					
SB	8.508	G	VR-017	24	30		LEGAL LOAD LIMIT 24,000 POUNDS			1													ROUTE 143; LOCATED AT THE CONVERGANCE OF THE TWO APPROACHES						
SB	8.485	F	M3-3	24	12		SOUTH																						
		F	M1-4	24	24		US ROUTE 5																						
		F	M3-3	24	12		SOUTH	2.00							1	X							BLACK ON WHITE "SOUTH"	X					
		F	M1-4	24	24		5	4.00															US ROUTE 5	X					
SB	8.449	F	R2-1	24	30		SPEED LIMIT 50																						
		F	R2-1	24	30			5.00							1	X													
SIGN SUMMARY SHEET							SHEET TOTALS	28.38	0.00	3	0	0	3	0	0	4	60						PROJECT NAME: SPRINGFIELD-HARTFORD						
								SF	SF	EA	EA	EA	EA	EA	EA	EA	FT					PROJECT NUMBER: STPG SIGN(33)							
VERMONT AGENCY OF TRANSPORTATION							TOWN DIRECTIONAL TOTALS	495.5	0.0	26.0	3.0	3.0	101	0.0	0.0	69	1035.0					FILE NAME: SPRINGFIELD US-5 SB	PLOT DATE: 2/9/2012						
																					PROJECT MANAGER: A. GAMBLE	DRAWN BY: M. MILLER							
																					DESIGNED BY: M. MILLER	CHECKED BY: A. GAMBLE							
																					SPRINGFIELD US-5 SOUTHBOUND 2	SHEET 40	OF 162						


DIRECTION	MILEPOINT	LOCATION CODE (SHEET 2)	SIGN CODE	WIDTH (IN)	HEIGHT (IN)	SHEETING REMARKS	SIGN LEGEND	NEW SIGNS		EXISTING SIGNS				EXIST POST		NUMBER OF NEW POSTS	SQUARE STEEL (IN)			TUBULAR STEEL Ø (IN)				SIGN FRAME REQUIRED	REMARKS	SIGN DETAIL LOCATION					
								"A"	"B"	RETAIN	SALVAGE FROM	SALVAGE TO	REMOVE	RETAIN	REMOVE		1.75	2.00	2.50	FOUNDATION	3.00	3.50	4.00			5.00	SHSM	PROJECT SHEET #	STANDARD SHEET #		
																	(LB / FT)				(LB / FT)										
SPRINGFIELD SB							FY-FLUORESCENT YELLOW FYG-FLUORESCENT YELLOW GREEN																"SHSM"-STANDARD HIGHWAY SIGNS AND MARKINGS								
SB	8.067	F	W1-2R	30	30			6.25											X						INSTALL ACROSS FROM POLE #291	X					
SB	7.604	G	VR-017	24	24		 (MISSING)						1												PUTNAM RD (TH-60) (NORTHERLY JUNCTION)						
		G	VR-017	24	30			5.00											X						THE LEGAL LOAD SIGN DID EXIST, THIS WAS THE REMOVAL		6				
SB	7.586	H	R1-1	30	30		 PUTNAM ROAD				1	1	1												PUTNAM RD (TH-60) (NORTHERLY JUNCTION)						
		H	R1-1	30	30			6.25					1						X										X		
SB	6.691	F	W1-5R	30	30			6.25											X							INSTALL 500 FT± NORTH OF THE EXISTING "WATCH FOR FALLEN ROCK" SIGN AT MP 6.596	X				
		F	W7-3aP	24	18			3.00																					8		
SB	6.956	F	VW-444	30	30		WATCH FOR FALLEN ROCK (TEXT)						1													TO BE REPLACED WITH A SYMBOL WARNING SIGN AT MP 6.947					
SB	6.947	F	VW-285	30	30			6.25											X							INSTALL 50 FT± SOUTH OF THE REMOVED TEXT SIGN AT MP 6.956			8		
SB	6.714	F	W2-2R	30	30			6.25											X							INSTALL 250 FT± NORTH OF THE JCT w/ PUTNAM RD (TH-60) AT MP 6.667	X				
		F	W16-8P	30	8		 Putnam Rd	1.67																					9		
SB	6.667	G	VR-017	24	24								1													PUTNAM RD (TH-60) (SOUTHERLY JUNCTION)					
		G	VR-017	24	30			5.00											X										6		
SB	6.661	H	R1-1	24	24		 PUTNAM ROAD																			PUTNAM RD (TH-60) (SOUTHERLY JUNCTION)					
		H	R1-1	30	30		 0050 1418 0871	6.25				2	2	2													PUTNAM RD (TH-60) (SOUTHERLY JUNCTION)				
																											(RETAIN THE EXISTING POST)	X			
SIGN SUMMARY SHEET							SHEET TOTALS	52.17	0.00	0	30	30	84	0	0	7	105									PROJECT NAME: SPRINGFIELD-HARTFORD					
								SF	SF	EA	EA	EA	EA	EA	EA	EA	FT									PROJECT NUMBER: STPG SIGN(33)					
VERMONT AGENCY OF TRANSPORTATION							TOWN DIRECTIONAL TOTALS	495.5	0.0	26.0	3.0	3.0	101	0.0	0.0	69	1035.0									FILE NAME: SPRINGFIELD US-5 SB					
																										PROJECT MANAGER: A. GAMBLE					
																										DESIGNED BY: M. MILLER					
																										SPRINGFIELD US-5 SOUTHBOUND 3					
																										PLOT DATE: 2/9/2012					
																											DRAWN BY: M. MILLER				
																											CHECKED BY: A. GAMBLE				
																												SHEET 41 OF 162			




DIRECTION	MILEPOINT	LOCATION CODE (SHEET 2)	SIGN CODE	WIDTH (IN)	HEIGHT (IN)	SHEETING REMARKS	SIGN LEGEND	NEW SIGNS		EXISTING SIGNS				EXIST POST		NUMBER OF NEW POSTS	SQUARE STEEL (IN)			TUBULAR STEEL Ø (IN)				SIGN FRAME REQUIRED	REMARKS	SIGN DETAIL LOCATION			
								"A"	"B"	RETAIN	SALVAGE FROM	SALVAGE TO	REMOVE	RETAIN	REMOVE		1.75	2.00	2.50	FOUNDATION	3.00	3.50	4.00			5.00	SHSM	PROJECT SHEET #	STANDARD SHEET #
																	(LB / FT)				(LB / FT)								
SPRINGFIELD SB							FY-FLUORESCENT YELLOW FYG-FLUORESCENT YELLOW GREEN																"SHSM"-STANDARD HIGHWAY SIGNS AND MARKINGS						
SB	6.360	F	W1-2L	30	30			6.25							1		X							INSTALL 80 FT± SOUTH OF MILE MARKER 0050/1418/0640 AT MP 6.375	X				
SB	6.229	F	W1-10R	36	36			9.00							2		X							INSTALL 285 FT± NORTH OF THE JUNCTION WITH OLD RIVER RD AT MP 6.175±	X				
SB	6.147	F	M3-3	24	12			2.00							1		X							BLACK ON WHITE "SOUTH"; INSTALL 150 FT± SOUTH OF JCT w/ TH-62 AT MP 6.175±	X				
		F	M1-4	24	24			4.00																US ROUTE 5	X				
SB	6.080	F	R2-1	24	30			5.00							1		X							INSTALL 200 FT± SOUTH OF THE NEW ROUTE MARKER AT MP 6.118	X				
SB	4.416	F	W2-2L	30	30			6.25							1		X							INSTALL 350 FT± NORTH OF THE JCT w/ OLD CONNECTICUT RIVER RD (TH-62) AT MP 4.35±	X				
SB	3.928	F	W1-4R	30	30		REVERSE CURVE RIGHT SYMBOL							1			X							TO BE REPLACED WITH A CURVE RIGHT SIGN AT MP 3.874					
SB	3.874	F	W1-2R	30	30			6.25							1		X							INSTALL 285 FT± SOUTH OF THE REMOVAL AT MP 3.928; 25 FT± SOUTH OF THE MAILBOX	X				
		F	W13-1P	18	18			2.25																		X			
SB	3.461	F	R2-5A	24	30		REDUCED SPEED AHEAD							1			X							REFERENCE THIS LOCATION FOR THE NEXT SIGN					
SB	3.411	F	W3-5	36	36			9.00							2		X							INSTALL 265 ²⁴⁰ FT± SOUTH OF THE REMOVED "REDUCED SPEED AHEAD" SIGN AT MP 3.461	X				
SB	3.385	F	VW-054R	30	30									1			X							SIGN NOT WARRANTED AT THIS LOCATION					
SB	3.354	F	R2-1	30	36			7.50							1		X							INSTALL ACROSS FROM THE NB SPEED LIMIT 50 SIGN; THIS SIGN IS LARGER AT THE FIRST REDUCED SPEED ZONE POINT		6			
SB	3.325	F	R2-1	24	30		SPEED LIMIT 40							1			X												
SB	3.248	F	VW-054	30	30			6.25							1		X							INSTALL 100 FT± NORTH OF THE JCT / VERMONT ROUTE 11 SIGNS AT MP 3.229			E-154		
SIGN SUMMARY SHEET							SHEET TOTALS	63.75	0.00	0	0	0	4	0	0	11	165							PROJECT NAME: SPRINGFIELD-HARTFORD					
							SF	SF	EA	EA	EA	EA	EA	EA	EA	EA	FT							PROJECT NUMBER: STPG SIGN(33)					
VERMONT AGENCY OF TRANSPORTATION							TOWN DIRECTIONAL TOTALS	495.5	0.0	26.0	3.0	3.0	101	0.0	0.0	69	1035.0							FILE NAME: SPRINGFIELD US-5 SB					
																										PROJECT MANAGER: A. GAMBLE			
																										DESIGNED BY: M. MILLER			
																										SPRINGFIELD US-5 SOUTHBOUND 4			
																										PLOT DATE: 2/9/2012			
																										DRAWN BY: M. MILLER			
																										CHECKED BY: A. GAMBLE			
																										SHEET 42 OF 162			

DIRECTION	MILEPOINT	LOCATION CODE (SHEET 2)	SIGN CODE	WIDTH (IN)	HEIGHT (IN)	SHEETING REMARKS	SIGN LEGEND	NEW SIGNS		EXISTING SIGNS				EXIST POST		NUMBER OF NEW POSTS	SQUARE STEEL (IN)			TUBULAR STEEL Ø (IN)				SIGN FRAME REQUIRED	REMARKS	SIGN DETAIL LOCATION				
								"A"	"B"	RETAIN	SALVAGE FROM	SALVAGE TO	REMOVE	RETAIN	REMOVE		1.75	2.00	2.50	FOUNDATION	3.00	3.50	4.00			5.00	SHSM	PROJECT SHEET #	STANDARD SHEET #	
																	(LB / FT)				(LB / FT)									
SPRINGFIELD SB							FY-FLUORESCENT YELLOW FYG-FLUORESCENT YELLOW GREEN																"SHSM"-STANDARD HIGHWAY SIGNS AND MARKINGS							
SB	3.229	F	M2-1	21	15		JCT																			TO BE REPLACED FURTHER SOUTH AT MP 3.176				
		F	M1-5A	24	24		VERMONT ROUTE 11																							
SB	3.185	F	W3-1	36	36		STOP AHEAD SYMBOL																			TO BE REPLACED 385 FT± SOUTH AT MP 3.112 ; REFERENCE THIS LOCATION FOR THE NEXT SIGN				
SB	3.176	F	M2-1	21	15			2.19																		GREEN ON WHITE "JCT"; INSTALL 50 FT± SOUTH OF THE STOP AHEAD SIGN REMOVAL AT MP 3.185	X			
		F	M1-5	24	24			4.00																		VERMONT ROUTE 11			E-136B	
SB	3.112	F	D1-1M	72	10		<--- CHARLESTOWN NH 2																							
		F	D2-1	72	10		GOULDS MILL 2 --->																							
		F	D2-1	72	10		SPRINGFIELD 5 --->																							
		F	W3-1	36	36			9.00																		45 FT NORTH OF THE EXISTING				
		F	W3-1	36	36																					INSTALL IN THE SAME POSITION AS THE REMOVED DESTINATION SIGNS; VTRANS WILL PAINT THE STOP AHEAD STENCIL	X			
SB	3.111	F	VD1-1A	72	12			6.00																		INSTALL BEHIND RAIL 150 FT± SOUTH OF THE STOP AHEAD SIGN AT MP 3.140; BRUSH CUT LIKELY REQUIRED			14	
		F	VD1-1A	72	12			6.00																		INSTALL THE SIGNS AS SHOWN IN THE SIGN LEGEND			15	
		F	VD1-1A	72	12			6.00																					15	
SB	3.085	F	M3-2	24	12		EAST																							
		F	M1-5B	24	24		N.H. ROUTE 11																							
		F	M4-5	24	12		TO (CONT. ON NEXT PAGE)																			THIS SIGN WILL NOT BE REPLACED				
SIGN SUMMARY SHEET							SHEET TOTALS	33.19	0.00	0	0	0	9	0	0	5	75								PROJECT NAME: SPRINGFIELD-HARTFORD PROJECT NUMBER: STPG SIGN(33)					
VERMONT AGENCY OF TRANSPORTATION							TOWN DIRECTIONAL TOTALS	495.5	0.0	26.0	3.0	3.0	101	0.0	0.0	69	1035.0								FILE NAME: SPRINGFIELD US-5 SB PROJECT MANAGER: A. GAMBLE DESIGNED BY: M. MILLER SPRINGFIELD US-5 SOUTHBOUND 5 PLOT DATE: 2/9/2012 DRAWN BY: M. MILLER CHECKED BY: A. GAMBLE SHEET 43 OF 162					








DIRECTION	MILEPOINT	LOCATION CODE (SHEET 2)	SIGN CODE	WIDTH (IN)	HEIGHT (IN)	SHEETING REMARKS	SIGN LEGEND	NEW SIGNS		EXISTING SIGNS				EXIST POST		NUMBER OF NEW POSTS	SQUARE STEEL (IN)			TUBULAR STEEL Ø (IN)				SIGN FRAME REQUIRED	REMARKS	SIGN DETAIL LOCATION					
								"A"	"B"	RETAIN	SALVAGE FROM	SALVAGE TO	REMOVE	RETAIN	REMOVE		1.75	2.00	2.50	3.00	3.50	4.00	5.00			SHSM	PROJECT SHEET #	STANDARD SHEET #			
																	(LB / FT)			(LB / FT)											
SPRINGFIELD SB							FY-FLUORESCENT YELLOW FYG-FLUORESCENT YELLOW GREEN																"SHSM"-STANDARD HIGHWAY SIGNS AND MARKINGS								
SB	3.085	F	M1-5B	24	24		N.H. ROUTE 12 (CONT.)																				THIS SIGN WILL NOT BE REPLACED				
		F	M6-1L	21	15		<--- LEFT ARROW																								
		F	M3-4	24	12		WEST																								
		F	M1-5	24	24		VERMONT ROUTE 11																								
		F	M6-1R	21	15		RIGHT --->																								
		F	M3-3	24	12		SOUTH																								
		F	M1-4	24	24		US ROUTE 5																								
		F	M6-1R	21	15		RIGHT --->																								
		E	VR-040	24	24		THROUGH WAY BEGINS HERE (ON BACK)																				THIS SIGN WILL NOT BE REPLACED				
		F	M3-2	24	12			2.00																				BLACK ON WHITE "EAST"; (NOTE: 2.50-INCH POSTS WILL REQUIRE SOIL-BEARING SLIP-BASES AT THIS LOCATION)	X		
		F	M1-5	24	24			4.00																			N.H. ROUTE 11; INSTALL THE SIGNS FOR THIS ASSEMBLY AS SHOWN IN THE SIGN LEGEND			SG-1	
		F	M6-1L	21	15			2.19																			BLACK ON WHITE LEFT ARROW	X			
		F	M3-4	24	12			2.00																			GREEN ON WHITE "WEST"	X			
		F	M1-5	24	24			4.00																			VERMONT ROUTE 11			E-136B	
		F	M6-1R	21	15		(CONT. ON NEXT PAGE)	2.19																			GREEN ON WHITE RIGHT ARROW	X			
SIGN SUMMARY SHEET							SHEET TOTALS	16.38	0.00	0	0	0	9	0	0	2	30								PROJECT NAME: SPRINGFIELD-HARTFORD PROJECT NUMBER: STPG SIGN(33)						
VERMONT AGENCY OF TRANSPORTATION							TOWN DIRECTIONAL TOTALS	495.5	0.0	26.0	3.0	3.0	101	0.0	0.0	69	1035.0								FILE NAME: SPRINGFIELD US-5 SB PLOT DATE: 2/9/2012 PROJECT MANAGER: A. GAMBLE DRAWN BY: M. MILLER DESIGNED BY: M. MILLER CHECKED BY: A. GAMBLE SPRINGFIELD US-5 SOUTHBOUND 6 SHEET 44 OF 162						





DIRECTION	MILEPOINT	LOCATION CODE (SHEET 2)	SIGN CODE	WIDTH (IN)	HEIGHT (IN)	SHEETING REMARKS	SIGN LEGEND	NEW SIGNS		EXISTING SIGNS				EXIST POST		NUMBER OF NEW POSTS	SQUARE STEEL (IN)			TUBULAR STEEL Ø (IN)				SIGN FRAME REQUIRED	REMARKS	SIGN DETAIL LOCATION			
								"A"	"B"	RETAIN	SALVAGE FROM	SALVAGE TO	REMOVE	RETAIN	REMOVE		1.75	2.00	2.50	3.00	3.50	4.00	5.00			SHSM	PROJECT SHEET #	STANDARD SHEET #	
																	(LB / FT)			(LB / FT)									
SPRINGFIELD SB							FY-FLUORESCENT YELLOW FYG-FLUORESCENT YELLOW GREEN																"SHSM"-STANDARD HIGHWAY SIGNS AND MARKINGS						
SB	3.032	F	M3-3	24	12		(CONT.)	2.00							2		X						#1	BLACK ON WHITE "SOUTH"; INSTALL AS SHOWN IN THE SIGN LEGEND	X				
		F	M1-4	24	24			4.00																US ROUTE 5	X				
		F	M3-4	24	12			2.00																GREEN ON WHITE "WEST"	X				
		F	M1-5	24	24			4.00																VERMONT ROUTE 11			E-136B		
		F	VM-120	18	24		CT RIVER BYWAY																	SALVAGE TO UNDER THE US-5 ROUTE MARKER					
		F	D6-4A	18	9		AMERICA'S BYWAYS (PLAQUE)																		SALVAGE THE PLAQUE TO UNDER THE BYWAY PARENT SIGN				
SB	3.017	F	W3-1	18	18		STOP AHEAD (FOR BIKE PATH)			1															LOCATED ON THE BIKE PATH; RETAIN				
SB	3.007	F	R1-1	18	18		STOP (FOR BIKE PATH)			1															LOCATED ON THE BIKE PATH; RETAIN				
SB	2.987	E	W3-1	18	18		STOP AHEAD (FOR BIKE PATH)			1															LOCATED ON THE BIKE PATH; FACES SB ON BIKE PATH; RETAIN				
SB	2.966	F	R2-1	24	30																								
		F	R2-1	30	36			7.50							1		X								NOTE: 30x36" SIGN			6	
SB	2.926	F	unknown	24	30			BUCKLE UP IT'S THE LAW																					
		F	VR-601	36	36			9.00							2		X												7
SB	2.899	F	W11-1	24	24			BICYCLE CROSSING																		THE EXISTING SIGN HAS ONLY THE BIKE SYMBOL			
		F	W11-15	30	30	FYG	(CONT. ON NEXT PAGE)	6.25							1		X								SEE SHEET 2, SIGN DESIGN AND FABRICATION, NOTE #1	X			
SIGN SUMMARY SHEET							SHEET TOTALS	34.75	0.00	3	0	2	3	0	0	6	90									PROJECT NAME: SPRINGFIELD-HARTFORD			
								SF	SF	EA	EA	EA	EA	EA	EA	EA	FT								PROJECT NUMBER: STPG SIGN(33)				
VERMONT AGENCY OF TRANSPORTATION							TOWN DIRECTIONAL TOTALS	495.5	0.0	26.0	3.0	3.0	101	0.0	0.0	69	1035.0								FILE NAME: SPRINGFIELD US-5 SB	PLOT DATE: 2/9/2012			
																								PROJECT MANAGER: A. GAMBLE	DRAWN BY: M. MILLER				
																								DESIGNED BY: M. MILLER	CHECKED BY: A. GAMBLE				
																									SPRINGFIELD US-5 SOUTHBOUND 8	SHEET 46 OF 162			

DIRECTION	MILEPOINT	LOCATION CODE (SHEET 2)	SIGN CODE	WIDTH (IN)	HEIGHT (IN)	SHEETING REMARKS	SIGN LEGEND	NEW SIGNS		EXISTING SIGNS				EXIST POST		NUMBER OF NEW POSTS	SQUARE STEEL (IN)			TUBULAR STEEL Ø (IN)				SIGN FRAME REQUIRED	REMARKS	SIGN DETAIL LOCATION			
								"A"	"B"	RETAIN	SALVAGE FROM	SALVAGE TO	REMOVE	RETAIN	REMOVE		1.75	2.00	2.50	3.00	3.50	4.00	5.00			SHSM	PROJECT SHEET #	STANDARD SHEET #	
																	(LB / FT)			(LB / FT)									
SPRINGFIELD SB							FY-FLUORESCENT YELLOW FYG-FLUORESCENT YELLOW GREEN																"SHSM"-STANDARD HIGHWAY SIGNS AND MARKINGS						
SB	2.899	F	W11-15P	24	18	FYG	 (CONT.)	3.00																			X		
SB	2.882	F	VR-048	24	30		STATE LAW STOP FOR SCHOOL BUS FLASHING RED LIGHTS						1																
SB	2.862	F	W3-1	18	18		STOP AHEAD (FOR BIKE PATH)			1																			
SB	2.855	F	D11-1	24	18		BIKE ROUTE			1																			
		F	M6-4	12	9		DOUBLE ARROW			1																			
SB	2.853	E	R5-3	24	24		NO MOTOR VEHICLES (FOR BIKE PATH)				1		1																
		E	R5-3	24	24		NO MOTOR VEHICLES (FOR BIKE PATH)						1	1			X												
SB	2.852	F	R1-1	18	18		STOP (FOR BIKE PATH)			1																			
SB	2.842	F	VR-654	24	24		NO DWI (SYMBOL)						1																
		F	VR-655	24	18		STRICTLY ENFORCED (PLAQUE)						1																
SB	2.798	F	M2-1	21	15		JCT			1																			
		F	M1-1	24	24		INTERSTATE 91			1																			
SB	2.735	F	D1-1A	72	12		(UP ARROW) SPRINGFIELD 4						1																
		F	D1-1A	72	12		(UP ARROW) BELLOWS FALLS 10						1																
		F	D1-1A	72	12		(LEFT ARROW) WHITE RIVER JCT 31 (CONT. ON NEXT PAGE)						1																
SIGN SUMMARY SHEET							SHEET TOTALS	3.00	0.00	6	1	1	7	0	0	1	15							PROJECT NAME: SPRINGFIELD-HARTFORD PROJECT NUMBER: STPG SIGN(33)					
VERMONT AGENCY OF TRANSPORTATION								SF	SF		EA	EA	EA	EA	EA	EA	FT							FILE NAME: SPRINGFIELD US-5 SB PLOT DATE: 2/9/2012 PROJECT MANAGER: A. GAMBLE DRAWN BY: M. MILLER DESIGNED BY: M. MILLER CHECKED BY: A. GAMBLE SPRINGFIELD US-5 SOUTHBOUND 9 SHEET 47 OF 162					
TOWN DIRECTIONAL TOTALS								495.5	0.0	26.0	3.0	3.0	101	0.0	0.0	69	1035.0												









DIRECTION	MILEPOINT	LOCATION CODE (SHEET 2)	SIGN CODE	WIDTH (IN)	HEIGHT (IN)	SHEETING REMARKS	SIGN LEGEND	NEW SIGNS		EXISTING SIGNS				EXIST POST		NUMBER OF NEW POSTS	SQUARE STEEL (IN)			TUBULAR STEEL Ø (IN)				SIGN FRAME REQUIRED	REMARKS	SIGN DETAIL LOCATION		
								"A"	"B"	RETAIN	SALVAGE FROM	SALVAGE TO	REMOVE	RETAIN	REMOVE		(LB / FT)			(LB / FT)						SHSM	PROJECT SHEET #	STANDARD SHEET #
																	1.75	2.00	2.50	3.00	3.50	4.00	5.00					
SPRINGFIELD SB							FY-FLUORESCENT YELLOW FYG-FLUORESCENT YELLOW GREEN																"SHSM"-STANDARD HIGHWAY SIGNS AND MARKINGS					
SB	2.735	F	VD1-1A	72	12		 (CONT.)	6.00							2	X										12		
		F	VD1-1A	72	12			6.00																		12		
		F	VD1-1A	72	12			6.00																		14		
SB	2.700	F	M3-3	24	12		SOUTH																					
		F	M1-4	24	24		US ROUTE 5																					
		F	M6-3	21	15		^ UP ARROW																					
		F	M3-1	24	12		NORTH																					
		F	M1-1	24	24		INTERSTATE 91																					
		F	M6-1L	21	15		<--- LEFT ARROW																					
		F	M3-4	24	12		WEST																					
		F	M1-5	24	24		VERMONT ROUTE 11																					
		F	M6-3	21	15		^ UP ARROW																					
		F	M3-3	24	12		SOUTH																					
		F	M1-1	24	24		INTERSTATE 91																					
		F	M6-3	21	15		^UP ARROW (CONT. ON NEXT PAGE)																					
SIGN SUMMARY SHEET							SHEET TOTALS	18.00	0.00	0	0	0	12	0	0	2	30							PROJECT NAME: SPRINGFIELD-HARTFORD				
								SF	SF	EA	EA	EA	EA	EA	EA	EA	FT							PROJECT NUMBER: STPG SIGN(33)				
VERMONT AGENCY OF TRANSPORTATION							TOWN DIRECTIONAL TOTALS	495.5	0.0	26.0	3.0	3.0	101	0.0	0.0	69	1035.0							FILE NAME: SPRINGFIELD US-5 SB				
																							PLOT DATE: 2/9/2012					
																							DRAWN BY: M. MILLER					
																							DESIGNED BY: M. MILLER					
																							CHECKED BY: A. GAMBLE					
																							SPRINGFIELD US-5 SOUTHBOUND 10					
																							SHEET 48 OF 162					






DIRECTION	MILEPOINT	LOCATION CODE (SHEET 2)	SIGN CODE	WIDTH (IN)	HEIGHT (IN)	SHEETING REMARKS	SIGN LEGEND	NEW SIGNS		EXISTING SIGNS				EXIST POST		NUMBER OF NEW POSTS	SQUARE STEEL (IN)			TUBULAR STEEL Ø (IN)				SIGN FRAME REQUIRED	REMARKS	SIGN DETAIL LOCATION			
								"A"	"B"	RETAIN	SALVAGE FROM	SALVAGE TO	REMOVE	RETAIN	REMOVE		1.75	2.00	2.50	3.00	3.50	4.00	5.00			SHSM	PROJECT SHEET #	STANDARD SHEET #	
																	(LB / FT)			(LB / FT)									
SPRINGFIELD SB							FY-FLUORESCENT YELLOW FYG-FLUORESCENT YELLOW GREEN																"SHSM"-STANDARD HIGHWAY SIGNS AND MARKINGS						
SB	2.700	F	M3-3	24	12			(CONT.)	2.00							2			X						#2	BLACK ON WHITE "SOUTH"; NOTE THE NEW 2.5" POSTS	X		
		F	M1-4	24	24				4.00																	US ROUTE 5	X		
		F	M6-3	21	15				2.19																	BLACK ON WHITE UP ARROW	X		
		F	M3-1	24	12				2.00																	WHITE ON BLUE "NORTH"	X		
		F	M1-1	24	24				4.00																	INTERSTATE 91	X		
		F	M6-1L	21	15				2.19																	WHITE ON BLUE LEFT ARROW	X		
		F	M3-4	24	12				2.00																	GREEN ON WHITE "WEST"	X		
		F	M1-5	24	24				4.00																	VERMONT ROUTE 11			E-136B
		F	M6-3	21	15				2.19																	GREEN ON WHITE UP ARROW	X		
		F	M3-3	24	12				2.00																	WHITE ON BLUE "SOUTH"	X		
		F	M1-1	24	24			4.00																	INTERSTATE 91	X			
		F	M6-3	21	15			2.19																	WHITE ON BLUE UP ARROW	X			
SB	2.657	F	W6-1	36	36								1																
		F	W6-1	36	36				9.00						2			X								X			
SB	2.600	F	W4-3	36	36		ADDED LANE SYMBOL (CONT. ON NEXT PAGE)						1																
SIGN SUMMARY SHEET							SHEET TOTALS		41.76	0.00	0	0	0	2	0	0	4	60					PROJECT NAME: SPRINGFIELD-HARTFORD PROJECT NUMBER: STPG SIGN(33)						
VERMONT AGENCY OF TRANSPORTATION							TOWN DIRECTIONAL TOTALS		495.5	0.0	26.0	3.0	3.0	101	0.0	0.0	69	1035.0					FILE NAME: SPRINGFIELD US-5 SB PLOT DATE: 2/9/2012 PROJECT MANAGER: A. GAMBLE DRAWN BY: M. MILLER DESIGNED BY: M. MILLER CHECKED BY: A. GAMBLE SPRINGFIELD US-5 SOUTHBOUND 11 SHEET 49 OF 162						



DIRECTION	MILEPOINT	LOCATION CODE (SHEET 2)	SIGN CODE	WIDTH (IN)	HEIGHT (IN)	SHEETING REMARKS	SIGN LEGEND	NEW SIGNS		EXISTING SIGNS				EXIST POST		NUMBER OF NEW POSTS	SQUARE STEEL (IN)			TUBULAR STEEL Ø (IN)				SIGN FRAME REQUIRED	REMARKS	SIGN DETAIL LOCATION		
								"A"	"B"	RETAIN	SALVAGE FROM	SALVAGE TO	REMOVE	RETAIN	REMOVE		(LB / FT)			(LB / FT)						SHSM	PROJECT SHEET #	STANDARD SHEET #
																	1.75	2.00	2.50	3.00	3.50	4.00	5.00					
SPRINGFIELD SB							FY-FLUORESCENT YELLOW FYG-FLUORESCENT YELLOW GREEN																"SHSM"-STANDARD HIGHWAY SIGNS AND MARKINGS					
SB	2.600	F	W4-3	36	36		 (CONT.)	9.00							2		X								X			
SB	2.540	F	M3-3	24	12			2.00							1		X								X			
		F	M1-1	24	24			4.00																	X			
		F	M5-1L	21	15			2.19																	X			
SB	2.505	F	D1-1A	72	12		(UP ARROW) SPRINGFIELD 4						1															
		F	D1-1A	72	12		(LEFT ARROW) BELLOWS FALLS 10						1															
		F	VD1-1A	72	12			6.00							2		X									12		
		F	VD1-1A	72	12			6.00																		14		
SB	2.490	F	VR-927L	48	30		LEFT "ONLY" / THRU / THRU (SYMBOL)			1																		
SB	2.462	F	M3-3	24	12		SOUTH						1															
		F	M1-1	24	24		INTERSTATE 91						1															
		F	M6-1L	21	15		LEFT ARROW						1															
		F	M3-3	24	12			2.00							1		X								X			
		F	M1-1	24	24			4.00																	X			
		F	M6-1L	21	15			2.19																	X			
SIGN SUMMARY SHEET							SHEET TOTALS	37.38	0.00	1	0	0	5	0	0	6	90						PROJECT NAME: SPRINGFIELD-HARTFORD PROJECT NUMBER: STPG SIGN(33)					
VERMONT AGENCY OF TRANSPORTATION							TOWN DIRECTIONAL TOTALS	495.5	0.0	26.0	3.0	3.0	101	0.0	0.0	69	1035.0						FILE NAME: SPRINGFIELD US-5 SB PLOT DATE: 2/9/2012 PROJECT MANAGER: A. GAMBLE DRAWN BY: M. MILLER DESIGNED BY: M. MILLER CHECKED BY: A. GAMBLE SPRINGFIELD US-5 SOUTHBOUND 12 SHEET 50 OF 162					












DIRECTION	MILEPOINT	LOCATION CODE (SHEET 2)	SIGN CODE	WIDTH (IN)	HEIGHT (IN)	SHEETING REMARKS	SIGN LEGEND	NEW SIGNS		EXISTING SIGNS				EXIST POST		NUMBER OF NEW POSTS	SQUARE STEEL (IN)			TUBULAR STEEL Ø (IN)				SIGN FRAME REQUIRED	REMARKS	SIGN DETAIL LOCATION		
								"A"	"B"	RETAIN	SALVAGE FROM	SALVAGE TO	REMOVE	RETAIN	REMOVE		1.75	2.00	2.50	3.00	3.50	4.00	5.00			SHSM	PROJECT SHEET #	STANDARD SHEET #
																	(LB / FT)			(LB / FT)								
SPRINGFIELD SB							FY-FLUORESCENT YELLOW FYG-FLUORESCENT YELLOW GREEN															"SHSM"-STANDARD HIGHWAY SIGNS AND MARKINGS						
SB	2.420	F	W4-1R	36	36		MERGE FROM RIGHT (SYMBOL)			1					X		2								OLD POSTS WERE IN POOR CONDITION SO THEY WERE REPLACED			
SB	2.368	F	D1-1A	72	12		(UP ARROW) SPRINGFIELD 4																					
		F	D1-1A	72	12		(UP ARROW) CHESTER 11																					
		F	D1-1A	72	12		(LEFT ARROW) BELLOWS FALLS 10																					
		F	VD1-1A	72	12		 4	6.00									2		X								12	
		F	VD1-1A	72	12		 11	6.00																			12	
		F	VD1-1A	72	12		 10	6.00																			14	
SB	2.353	F	R2-1	24	30																							
		F	R2-1	30	36			7.50									1		X						NOTE: 30x36" SIGN		6	
SB	2.334	F	M3-3	24	12		SOUTH																		REMOVE ALL EXISTING SIGNS; RETAIN THE EXISTING TUBULAR POSTS			
		F	M1-4	24	24		US ROUTE 5																					
		F	M5-1L	21	15		ADVANCE LEFT ARROW																					
		F	M3-4	24	12		WEST																					
		F	M1-5	24	24		VERMONT ROUTE 11																					
		F	M6-3	21	15		UP ARROW (CONT. ON NEXT PAGE)																					
SIGN SUMMARY SHEET							SHEET TOTALS	25.50	0.00	1	0	0	10	0	0		3	45							PROJECT NAME: SPRINGFIELD-HARTFORD			
								SF	SF	EA	EA	EA	EA	EA	EA	EA	EA	FT						PROJECT NUMBER: STPG SIGN(33)				
VERMONT AGENCY OF TRANSPORTATION							TOWN DIRECTIONAL TOTALS	495.5	0.0	26.0	3.0	3.0	101	0.0	0.0		69	1035.0							FILE NAME: SPRINGFIELD US-5 SB	PLOT DATE: 2/9/2012		
																								PROJECT MANAGER: A. GAMBLE	DRAWN BY: M. MILLER			
																								DESIGNED BY: M. MILLER	CHECKED BY: A. GAMBLE			
																								SPRINGFIELD US-5 SOUTHBOUND 13	SHEET 51 OF 162			











DIRECTION	MILEPOINT	LOCATION CODE (SHEET 2)	SIGN CODE	WIDTH (IN)	HEIGHT (IN)	SHEETING REMARKS	SIGN LEGEND	NEW SIGNS		EXISTING SIGNS				EXIST POST		NUMBER OF NEW POSTS	SQUARE STEEL (IN)			TUBULAR STEEL Ø (IN)				SIGN FRAME REQUIRED	REMARKS	SIGN DETAIL LOCATION							
								"A"	"B"	RETAIN	SALVAGE FROM	SALVAGE TO	REMOVE	RETAIN	REMOVE		1.75	2.00	2.50	3.00	3.50	4.00	5.00			SHSM	PROJECT SHEET #	STANDARD SHEET #					
																	(LB / FT)			(LB / FT)													
SPRINGFIELD SB							FY-FLUORESCENT YELLOW FYG-FLUORESCENT YELLOW GREEN																"SHSM"-STANDARD HIGHWAY SIGNS AND MARKINGS										
SB	2.334	F	M4-5	24	12		TO (CONT.)																										
		F	M1-5	30	24		VERMONT ROUTE 106																										
		F	M6-3	21	15		UP ARROW																										
		F	M3-3	24	12			2.00															#3A	BLACK ON WHITE "SOUTH"; INSTALL THE NEW SIGNS, USING A NEW SIGN FRAME, ON THE EXISTING POSTS	X								
		F	M1-4	24	24	4.00		US ROUTE 5																X									
		F	M6-1L	21	15	2.19		BLACK ON WHITE LEFT ARROW																X									
		F	M3-4	24	12	2.00		GREEN ON WHITE "WEST"																X									
		F	M1-5	24	24	4.00		VERMONT ROUTE 11																		E-136B							
		F	M6-3	21	15	2.19		GREEN ON WHITE UP ARROW																X									
		F	M4-5	24	12	2.00		GREEN ON WHITE "TO"																X									
		F	M1-5	30	24	5.00		VERMONT ROUTE 106																		E-136B							
		F	M6-3	21	15	2.19		GREEN ON WHITE UP ARROW																X									
SB	2.299	F	VR-934	48	30																												
		F	VR-934	48	30	10.00																				7							
SB	2.284	F	D4-2L	24	30		PARK & RIDE w/ LEFT ARROW (CONT. ON NEXT PAGE)																										
SIGN SUMMARY SHEET							SHEET TOTALS		35.57	0.00	0	0	0	5	0	0	2	30						PROJECT NAME: SPRINGFIELD-HARTFORD PROJECT NUMBER: STPG SIGN(33)									
VERMONT AGENCY OF TRANSPORTATION							SF	SF										FT						FILE NAME: SPRINGFIELD US-5 SB PLOT DATE: 2/9/2012 PROJECT MANAGER: A. GAMBLE DRAWN BY: M. MILLER DESIGNED BY: M. MILLER CHECKED BY: A. GAMBLE SPRINGFIELD US-5 SOUTHBOUND 14 SHEET 62 OF 162									
TOWN DIRECTIONAL TOTALS							495.5	0.0	26.0	3.0	3.0	101	0.0	0.0	69	1035.0																	

DIRECTION	MILEPOINT	LOCATION CODE (SHEET 2)	SIGN CODE	WIDTH (IN)	HEIGHT (IN)	SHEETING REMARKS	SIGN LEGEND	NEW SIGNS		EXISTING SIGNS				EXIST POST		NUMBER OF NEW POSTS	SQUARE STEEL (IN)			TUBULAR STEEL Ø (IN)				SIGN FRAME REQUIRED	REMARKS	SIGN DETAIL LOCATION				
								"A"	"B"	RETAIN	SALVAGE FROM	SALVAGE TO	REMOVE	RETAIN	REMOVE		1.75	2.00	2.50	FOUNDATION	3.00	3.50	4.00			5.00	SHSM	PROJECT SHEET #	STANDARD SHEET #	
																	(LB / FT)				(LB / FT)									
SPRINGFIELD SB							FY-FLUORESCENT YELLOW FYG-FLUORESCENT YELLOW GREEN															"SHSM"-STANDARD HIGHWAY SIGNS AND MARKINGS								
SB	2.284	F	D4-2L	30	36		 (CONT.)	7.50										X									THE NEW SIGN IS SLIGHTLY LARGER	X		
SB	2.280	G	R4-7 OMI-I	24 18	30 18		 BIKE ROUTE	9.50		1				X	2	1											OLD SIGNS WERE IN POOR CONDITION @ HOLIDAY INN DRIVE			
SB	2.236	F	D11-1	24	18		 DOUBLE ARROW																				GREEN AND WHITE SIGNS			
		F	M6-4	12	9					1																				
SB	2.228	F	W12-2	36	36		(UP ARROW) 14'-0" (DOWN ARROW)																							
		F	W16-3P	30	24		1/2 MILE																							
		F	W12-2	36	36			9.00										X												
		F	W16-3P	30	24			5.00																			INSTALL PLAQUE ON LEFT POST			8
SB	2.223	F	D4-2R	24	30																						OLD FADED SIGN WAS ALSO REMOVED			
		F	D4-2R	30	36			7.50										X									THE NEW SIGN IS SLIGHTLY LARGER	X		
SB	2.210	G	R5-2	24	24		NO TRUCKS (SYMBOL)			1																				
		G	VR-269	24	18		TRUCKS OVER 12,000 LBS PROHIBITED (PLAQUE)			1																				
SB	2.204	F	M3-3	24	12		SOUTH																							
		F	M1-4	24	24		US ROUTE 5																							
		F	M3-3	24	12			2.00										X									BLACK ON WHITE "SOUTH"	X		
		F	M1-4	24	24			4.00																			US ROUTE 5	X		
SIGN SUMMARY SHEET							SHEET TOTALS	35.00 44.50 SF	0.00 SF	4 EA	0 EA	0 EA	8 EA	0 EA	0 EA	5 EA	75 FT							PROJECT NAME: SPRINGFIELD-HARTFORD PROJECT NUMBER: STPG SIGN(33)						
VERMONT AGENCY OF TRANSPORTATION							TOWN DIRECTIONAL TOTALS	495.5	0.0	26.0	3.0	3.0	101	0.0	0.0	69	1035.0							FILE NAME: SPRINGFIELD US-5 SB PLOT DATE: 2/9/2012 PROJECT MANAGER: A. GAMBLE DRAWN BY: M. MILLER DESIGNED BY: M. MILLER CHECKED BY: A. GAMBLE SPRINGFIELD US-5 SOUTHBOUND 15 SHEET 53 OF 162						

DIRECTION	MILEPOINT	LOCATION CODE (SHEET 2)	SIGN CODE	WIDTH (IN)	HEIGHT (IN)	SHEETING REMARKS	SIGN LEGEND	NEW SIGNS		EXISTING SIGNS				EXIST POST		NUMBER OF NEW POSTS	SQUARE STEEL (IN)			TUBULAR STEEL Ø (IN)				SIGN FRAME REQUIRED	REMARKS	SIGN DETAIL LOCATION			
								"A"	"B"	RETAIN	SALVAGE FROM	SALVAGE TO	REMOVE	RETAIN	REMOVE		1.75	2.00	2.50	3.00	3.50	4.00	5.00			SHSM	PROJECT SHEET #	STANDARD SHEET #	
																	(LB / FT)			(LB / FT)									
SPRINGFIELD SB							FY-FLUORESCENT YELLOW FYG-FLUORESCENT YELLOW GREEN																"SHSM"-STANDARD HIGHWAY SIGNS AND MARKINGS						
SB	2.187	F	R2-1	24	30		SPEED LIMIT 40			1																			
SB	2.154	F	VM-120	18	24		CT RIVER BYWAY			1																			
		F	D6-4A	18	9		AMERICA'S BYWAYS (PLAQUE)			1																			
SB	1.903	F	R2-1	24	30		SPEED LIMIT 50					1																	
		F	VW16-18P	24	12	FY		2.00						1		X												7	
		F	R2-1	24	30			5.00																X					
		F	R2-5P	24	18			3.00																				7	
SB	1.845	F	S3-1	30	30		SCHOOL BUS STOP AHEAD						1			X													
SB	1.742	F	VR-114	48	60		STATE OF VERMONT SPEED LIMIT 50 UNLESS OTHERWISE POSTED RADAR ENFORCEMENT						1			X													
SB	1.692	F	W12-2	36	36								1			X													
		F	W12-2	36	36			9.00							2		X								X				
SB	1.521	F	W5-1	30	30		ROAD NARROWS						1			X													
SB	1.474	F	VW-619	36	36			9.00							2		X											8	
SB	1.226	F	VW-060	30	30		HIDDEN DRIVE (SINGULAR)						1			X													
		F	VW-060	30	30			6.25							1		X												
SIGN SUMMARY SHEET							SHEET TOTALS		34.25	0.00	3	0	0	6	0	0	6	90							PROJECT NAME: SPRINGFIELD-HARTFORD				
									SF	SF	EA	EA	EA	EA	EA	EA	EA	FT							PROJECT NUMBER: STPG SIGN(33)				
VERMONT AGENCY OF TRANSPORTATION							TOWN DIRECTIONAL TOTALS		495.5	0.0	26.0	3.0	3.0	101	0.0	0.0	69	1035.0							FILE NAME: SPRINGFIELD US-5 SB				
																							PLOT DATE: 2/9/2012						
																							DRAWN BY: M. MILLER						
																							DESIGNED BY: M. MILLER						
																							CHECKED BY: A. GAMBLE						
																							SPRINGFIELD US-5 SOUTHBOUND 16						
																							SHEET 64 OF 162						

DIRECTION	MILEPOINT	LOCATION CODE (SHEET 2)	SIGN CODE	WIDTH (IN)	HEIGHT (IN)	SHEETING REMARKS	SIGN LEGEND	NEW SIGNS		EXISTING SIGNS				EXIST POST		NUMBER OF NEW POSTS	SQUARE STEEL (IN)			TUBULAR STEEL Ø (IN)				SIGN FRAME REQUIRED	REMARKS	SIGN DETAIL LOCATION			
								"A"	"B"	RETAIN	SALVAGE FROM	SALVAGE TO	REMOVE	RETAIN	REMOVE		1.75	2.00	2.50	FOUNDATION	3.00	3.50	4.00			5.00	SHSM	PROJECT SHEET #	STANDARD SHEET #
																	(LB / FT)				(LB / FT)								
WEATHERSFIELD NB							FY-FLUORESCENT YELLOW FYG-FLUORESCENT YELLOW GREEN															"SHSM"-STANDARD HIGHWAY SIGNS AND MARKINGS							
							(THIS LINE INTENTIONALLY LEFT BLANK)																						
NB	0.000	C	VD-024	60	7.5		WEATHERSFIELD I SPRINGFIELD																						
		C	VD-700	6	10		0050 / 1420 / 0000 (Weathersfield MM)			1																			
		C	VD-700	6	10		0050 / 1418 / 0912 (Springfield MM)			1																			
		C	VD-024	72	10		Weathersfield Springfield	5.00							2		X							INSTALL THE NEW SIGN ON TWO POSTS CENTERED IN THE EXACT POSITION AS THE REMOVED TOWN LINE SIGN		11			
		C	VD-700	6	10		0050 / 1420 / 0000 (Weathersfield MM)						1											WEATHERSFIELD MILE MARKER, INSTALL ON THE LEFT SIDE POST					
		C	VD-700	6	10		0050 / 1418 / 0912 (Springfield MM)						1											SPRINGFIELD MILE MARKER, INSTALL ON THE RIGHT SIDE POST					
NB	0.000	A	VD-700	6	8		0050 / 1418 / 0912 (Springfield MM)																	THIS IS A 2nd SPRINGFIELD MILE MARKER ON A DELINEATOR POST BEHIND THE TOWN LINE SIGN; REMOVE ALL					
NB	0.803	A	W3-5	36	36		SPEED REDUCTION 40-MPH			1														ASTM TYPE IV, AS-NEW, RETAIN					
NB	0.840	A	VD-018	30	18		WEATHERSFIELD BOW ASCUTNEY 4			1														ASTM TYPE IV, AS-NEW, RETAIN					
NB	0.922	A	R2-1	24	30																			NOTE: THE NEW SIGN IS LARGER, FIRST SIGN IN THE REDUCED SPEED ZONE 40			6		
		A	R2-1	30	36			7.50																					
NB	1.283	C	VR-017	24	24																			FERRY RD (TH-53)					
		C	VR-017	24	30			5.00																			6		
NB	1.292	D	R1-1	30	30		2 EA FERRY ROAD STOP (CONT. ON NEXT PAGE)				2	2	3											STREET SIGNS SALVAGED ONTO THE NEW POSTS					
SIGN SUMMARY SHEET							SHEET TOTALS	17.50	0.00	2	4	4	9	0	0	4	60.0	0	0.0	0.0	0.0	0.0	PROJECT NAME: SPRINGFIELD-HARTFORD						
								SF	SF	EA	EA	EA	EA	EA	EA	EA	FT	EA	LB	LB	LB	LB	PROJECT NUMBER: STPG SIGN(33)						
VERMONT AGENCY OF TRANSPORTATION							TOWN DIRECTIONAL TOTALS	367.0	0.0	11	4	4	89	0	0	48	720.0	0		0.0			FILE NAME: WEATHERSFIELD US-5 NB	PLOT DATE: 2/13/2012					
																						PROJECT MANAGER: A. GAMBLE	DRAWN BY: M. MILLER						
																						DESIGNED BY: M. MILLER	CHECKED: A. GAMBLE						
																						WEATHERSFIELD US-5 NB 1	SHEET 55	OF	162				





DIRECTION	MILEPOINT	LOCATION CODE (SHEET 2)	SIGN CODE	WIDTH (IN)	HEIGHT (IN)	SHEETING REMARKS	SIGN LEGEND	NEW SIGNS		EXISTING SIGNS				EXIST POST		NUMBER OF NEW POSTS	SQUARE STEEL (IN)			TUBULAR STEEL Ø (IN)				SIGN FRAME REQUIRED	REMARKS	SIGN DETAIL LOCATION			
								"A"	"B"	RETAIN	SALVAGE FROM	SALVAGE TO	REMOVE	RETAIN	REMOVE		1.75	2.00	2.50	FOUNDATION	3.00	3.50	4.00			5.00	SHSM	PROJECT SHEET #	STANDARD SHEET #
																	(LB / FT)				(LB / FT)								
WEATHERSFIELD NB							FY-FLUORESCENT YELLOW FYG-FLUORESCENT YELLOW GREEN															"SHSM"-STANDARD HIGHWAY SIGNS AND MARKINGS							
NB	1.292	D	R1-1	30	30		 (CONT.)	6.25							1		X								X				
NB	1.340	A	R2-1	24	30		SPEED LIMIT 50			1							X									ASTM TYPE IV, AS-NEW, RETAIN			
NB	1.430	A	W1-5L	30	30			6.25							1		X								X	INSTALL BEHIND RAIL 475 FT± NORTH OF THE SPEED LIMIT 50 SIGN AT MP 1.340			
NB	1.925	A	VW-054R	30	30			6.25							1		X									INSTALL 280 ²⁶⁰ FT± NORTH OF DRIVE #1577 AT MP 1.872			E-154
NB	3.649	A	W3-5	36	36								1				X												
		A	W3-5	36	36			9.00							2		X								X				
NB	3.756	A	R2-1	24	30								1				X									NOTE: THE NEW SIGN IS LARGER, FIRST SIGN IN THE REDUCED SPEED ZONE 40		6	
		A	R2-1	30	36			7.50							1		X												
NB	3.781	A	W11-2	30	30		PEDESTRIAN SYMBOL						1				X												
		A	W7-3A	24	18		NEXT 1/2 MILE PLAQUE						1																
		A	W11-2	30	30	FYG		6.25							1		X								X				
		A	W7-3aP	24	18	FYG		3.00																		8			
NB	3.877	A	W1-4L	30	30								1				X												
		A	W1-4L	30	30			6.25							1		X								X				
NB	3.995	A	W11-2	30	30		PEDESTRIAN SYMBOL (CONT. ON NEXT PAGE)						1				X												
SIGN SUMMARY SHEET							SHEET TOTALS	50.75	0.00	1	0	0	6	0	0	8		120.0	0	0.0	0.0	0.0	0.0	PROJECT NAME: SPRINGFIELD-HARTFORD PROJECT NUMBER: STPG SIGN(33)					
VERMONT AGENCY OF TRANSPORTATION							TOWN DIRECTIONAL TOTALS	367.0	0.0	11	4	4	89	0	0	48		720.0	0		0.0			FILE NAME: WEATHERSFIELD US-5 NB PLOT DATE: 2/13/2012 PROJECT MANAGER: A. GAMBLE DRAWN BY: M. MILLER DESIGNED BY: M. MILLER CHECKED: A. GAMBLE WEATHERSFIELD US-5 NB 2 SHEET 56 OF 162					

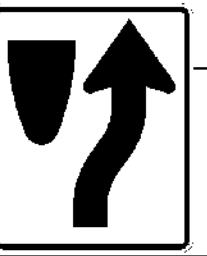
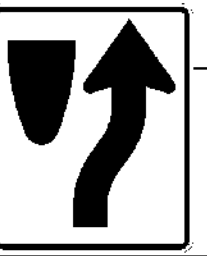








DIRECTION	MILEPOINT	LOCATION CODE (SHEET 2)	SIGN CODE	WIDTH (IN)	HEIGHT (IN)	SHEETING REMARKS	SIGN LEGEND	NEW SIGNS		EXISTING SIGNS				EXIST POST		NUMBER OF NEW POSTS	SQUARE STEEL (IN)			TUBULAR STEEL Ø (IN)				SIGN FRAME REQUIRED	REMARKS	SIGN DETAIL LOCATION			
								"A"	"B"	RETAIN	SALVAGE FROM	SALVAGE TO	REMOVE	RETAIN	REMOVE		1.75	2.00	2.50	FOUNDATION	3.00	3.50	4.00			5.00	SHSM	PROJECT SHEET #	STANDARD SHEET #
																	(LB / FT)				(LB / FT)								
WEATHERSFIELD NB							FY-FLUORESCENT YELLOW FYG-FLUORESCENT YELLOW GREEN															"SHSM"-STANDARD HIGHWAY SIGNS AND MARKINGS							
NB	3.995	A	W16-7	24	12		DIAGONAL LEFT DOWN ARROW (CONT.)						1													NOTE: STATE PARK HIKING TRAIL CROSSING; NO CROSSWALK MARKINGS HERE			
		A	W11-2	30	30	FYG		6.25																X					
		A	W16-7PL	24	12	FYG		2.00																X					
NB	4.284	A	R2-1	24	30							1		X															
		A	R2-1	24	30			5.00																X					
NB	4.604	A	R2-1	24	30							1		X															
		A	R2-1	24	30			5.00																X					
NB	4.671	A	VD-018	30	18							1		X															
		A	VD-018	30	18			3.75																			10		
NB	4.770	A	W7-1	30	30																			X					
NB	4.795	A	R2-1	24	30							1		X															
																													
NB	4.808	A	W2-2L	30	30																				X				
		A	W16-8P	24	15																						9		
NB	4.970	A	M2-1	21	15		(SEE NEXT PAGE)	2.19																X					
		A	M1-5	30	24		(SEE NEXT PAGE)	5.00																					
SIGN SUMMARY SHEET							SHEET TOTALS	44.19	0.00	0	10	10	65	0	0	8	120.0	0	0.0	0.0	0.0	0.0	PROJECT NAME: SPRINGFIELD-HARTFORD PROJECT NUMBER: STPG SIGN(33)						
VERMONT AGENCY OF TRANSPORTATION							TOWN DIRECTIONAL TOTALS	367.0	0.0	11	4	4	89	0	0	48	720.0	0		0.0			FILE NAME: WEATHERSFIELD US-5 NB PLOT DATE: 2/13/2012 PROJECT MANAGER: A. GAMBLE DRAWN BY: M. MILLER DESIGNED BY: M. MILLER CHECKED: A. GAMBLE WEATHERSFIELD US-5 NB 3 SHEET 67 OF 162						

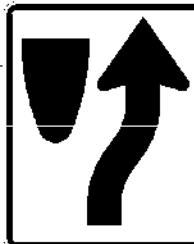



DIRECTION	MILEPOINT	LOCATION CODE (SHEET 2)	SIGN CODE	WIDTH (IN)	HEIGHT (IN)	SHEETING REMARKS	SIGN LEGEND	NEW SIGNS		EXISTING SIGNS				EXIST POST		NUMBER OF NEW POSTS	SQUARE STEEL (IN)			TUBULAR STEEL Ø (IN)				SIGN FRAME REQUIRED	REMARKS	SIGN DETAIL LOCATION			
								"A"	"B"	RETAIN	SALVAGE FROM	SALVAGE TO	REMOVE	RETAIN	REMOVE		1.75	2.00	2.50	FOUNDATION	3.00	3.50	4.00			5.00	SHSM	PROJECT SHEET #	STANDARD SHEET #
																	(LB / FT)				(LB / FT)								
WEATHERSFIELD NB							FY-FLUORESCENT YELLOW FYG-FLUORESCENT YELLOW GREEN															"SHSM"-STANDARD HIGHWAY SIGNS AND MARKINGS							
NB	4.970	A	M2-1	21	15			2.19															GREEN ON WHITE "JCT"; INSTALL THE JCT VT-ROUTE 12 SIGNS ON THE RIGHT-SIDE POST	X					
		A	M1-5	24	24			4.00															VERMONT ROUTE 12			E-136B			
NB	5.005	A	M2-1	21	15																		MILE MARKER PLAQUE REMOVED AND DISCARDED						
		A	M1-5	24	24		VERMONT ROUTE 12																						
		A	M2-1	21	15		JCT																						
		A	M1-5	30	24		VERMONT ROUTE 131																						
		A	VD1-1A	72	12			6.00										X					INSTALL IN THE SAME POSITION AS THE REMOVED ROUTE MARKERS			12			
		A	VD1-1A	72	12			6.00															INSTALL THE SIGNS IN THE ORDER SHOWN IN THE SIGN LEGEND			13			
		A	VD1-1A	72	12			6.00															MILEAGE CHANGED TO BE THE SAME AS THE SB SIGNS			15			
NB	5.069	A	W3-3	30	30																								
		A	W3-3	30	30			6.25										X						X					
NB	5.097	A	D1-1A	72	10		<--- LUDLOW 20																						
		A	D1-1A	72	10		^UP WINDSOR 5																						
		A	D1-1M	72	10		CLAREMONT NH --->																						
NB	5.109	A	M4-5	24	12		TO (CONT. ON NEXT PAGE)																REMOVE ALL EXISTING SIGNS AND THE SIGN FRAME; RETAIN THE TUBULAR STEEL POSTS						
SIGN SUMMARY SHEET							SHEET TOTALS	30.44	0.00	0	0	0	10	0	0	3	45.0	0	0.0	0.0	0.0	0.0	PROJECT NAME: SPRINGFIELD-HARTFORD						
								SF	SF	EA	EA	EA	EA	EA	EA	EA	FT	EA	LB	LB	LB	PROJECT NUMBER: STPG SIGN(33)							
VERMONT AGENCY OF TRANSPORTATION							TOWN DIRECTIONAL TOTALS	367.0	0.0	11	4	4	89	0	0	48	720.0	0		0.0		FILE NAME: WEATHERSFIELD US-5 NB	PLOT DATE: 2/13/2012						
																					PROJECT MANAGER: A. GAMBLE	DRAWN BY: M. MILLER							
																					DESIGNED BY: M. MILLER	CHECKED: A. GAMBLE							
																					WEATHERSFIELD US-5 NB 4	SHEET 58	OF 162						

DIRECTION	MILEPOINT	LOCATION CODE (SHEET 2)	SIGN CODE	WIDTH (IN)	HEIGHT (IN)	SHEETING REMARKS	SIGN LEGEND	NEW SIGNS		EXISTING SIGNS				EXIST POST		NUMBER OF NEW POSTS	SQUARE STEEL (IN)			TUBULAR STEEL Ø (IN)				SIGN FRAME REQUIRED	REMARKS	SIGN DETAIL LOCATION			
								"A"	"B"	RETAIN	SALVAGE FROM	SALVAGE TO	REMOVE	RETAIN	REMOVE		(LB / FT)			(LB / FT)						SHSM	PROJECT SHEET #	STANDARD SHEET #	
																	1.75	2.00	2.50	3.00	3.50	4.00	5.00						
WEATHERSFIELD NB							FY-FLUORESCENT YELLOW FYG-FLUORESCENT YELLOW GREEN															"SHSM"-STANDARD HIGHWAY SIGNS AND MARKINGS							
NB	5.109	A	M1-1	24	24		I-91 (CONT.)																						
		A	M6-1L	21	15		<--- LEFT ARROW																						
		A	M3-4	24	12		WEST																						
		A	M1-5	30	24		VERMONT 131																						
		A	M6-1L	21	15		<--- LEFT ARROW																						
		A	M3-1	24	12		NORTH																						
		A	M1-4	24	24		US-5																						
		A	M6-3	21	15		UP ARROW																						
		A	M3-1	24	12		NORTH																						
		A	M1-5	24	24		VERMONT 12																						
		A	M6-3	21	15		UP ARROW																						
		A	M3-3	24	12		SOUTH																						
		A	M1-5	24	24		VERMONT 12																						
		A	M6-1R	21	15		RIGHT ARROW ---->																						
		A	M3-4	24	12		(SEE NEXT PAGE)	2.00																(2) #3A	GREEN ON WHITE "WEST"; INSTALL THE NEW ASSEMBLY AS SHOWN IN THE SIGN LEGEND; USE TWO SIGN FRAMES	X			
SIGN SUMMARY SHEET							SHEET TOTALS	2.00	0.00	0	0	0	14	0	0	0	0.0	0	0.0	0.0	0.0	0.0	PROJECT NAME: SPRINGFIELD-HARTFORD PROJECT NUMBER: STPG SIGN(33)						
								SF	SF	EA	EA	EA	EA	EA	EA	EA	FT	EA	LB	LB	LB	LB	FILE NAME: WEATHERSFIELD US-5 NB PLOT DATE: 2/13/2012 PROJECT MANAGER: A. GAMBLE DRAWN BY: M. MILLER DESIGNED BY: M. MILLER CHECKED: A. GAMBLE WEATHERSFIELD US-5 NB 5 SHEET 69 OF 162						
VERMONT AGENCY OF TRANSPORTATION							TOWN DIRECTIONAL TOTALS	367.0	0.0	11	4	4	89	0	0	48	720.0	0		0.0									







DIRECTION	MILEPOINT	LOCATION CODE (SHEET 2)	SIGN CODE	WIDTH (IN)	HEIGHT (IN)	SHEETING REMARKS	SIGN LEGEND	NEW SIGNS		EXISTING SIGNS				EXIST POST		NUMBER OF NEW POSTS	SQUARE STEEL (IN)			TUBULAR STEEL Ø (IN)				SIGN FRAME REQUIRED	REMARKS	SIGN DETAIL LOCATION			
								"A"	"B"	RETAIN	SALVAGE FROM	SALVAGE TO	REMOVE	RETAIN	REMOVE		1.75	2.00	2.50	FOUNDATION	3.00	3.50	4.00			5.00	SHSM	PROJECT SHEET #	STANDARD SHEET #
																	(LB / FT)				(LB / FT)								
WEATHERSFIELD NB							FY-FLUORESCENT YELLOW FYG-FLUORESCENT YELLOW GREEN															"SHSM"-STANDARD HIGHWAY SIGNS AND MARKINGS							
NB	5.109	A	M1-5	30	24			(CONT.)	5.00														VERMONT ROUTE 131			E-136B			
		A	M6-1L	21	15				2.19														GREEN ON WHITE LEFT ARROW	X					
		A	M4-5	24	12				2.00														WHITE ON BLUE "TO"	X					
		A	M1-1	24	24				4.00														INTERSTATE 91	X					
		A	M6-1L	21	15				2.19														WHITE ON BLUE LEFT ARROW	X					
		A	M3-1	24	12				2.00														BLACK ON WHITE "NORTH"	X					
		A	M1-4	24	24				4.00														US ROUTE 5	X					
		A	M6-3	21	15				2.19														BLACK ON WHITE UP ARROW	X					
		A	M3-1	24	12				2.00														GREEN ON WHITE "NORTH"	X					
		A	M1-5	24	24				4.00														VERMONT ROUTE 12			E-136B			
		A	M6-3	21	15				2.19														GREEN ON WHITE UP ARROW	X					
		A	M3-3	24	12				2.00														GREEN ON WHITE "SOUTH"	X					
		A	M1-5	24	24			4.00														VERMONT ROUTE 12			E-136B				
		A	M6-1R	21	15			2.19														GREEN ON WHITE RIGHT ARROW	X						
NB	5.128	A	R1-1H	18	18		STOP (HINGED)															REMOVE THE HINGED STOP SIGN INSTALLED ON THE DELINEATOR POST							
SIGN SUMMARY SHEET							SHEET TOTALS	39.95	0.00	0	0	0	0*	0	0	0	0.0	0	0.0	0.0	0.0	0.0	PROJECT NAME: SPRINGFIELD-HARTFORD						
								SF	SF	EA	EA	EA	EA	EA	EA	EA	FT	EA	LB	LB	LB	LB	PROJECT NUMBER: STPG SIGN(33)						
VERMONT AGENCY OF TRANSPORTATION							TOWN DIRECTIONAL TOTALS	367.0	0.0	11	4	4	89	0	0	48	720.0	0		0.0			FILE NAME: WEATHERSFIELD US-5 NB	PLOT DATE: 2/13/2012					
																						PROJECT MANAGER: A. GAMBLE	DRAWN BY: M. MILLER						
																						DESIGNED BY: M. MILLER	CHECKED: A. GAMBLE						
																						WEATHERSFIELD US-5 NB 6	SHEET 60	OF 162					

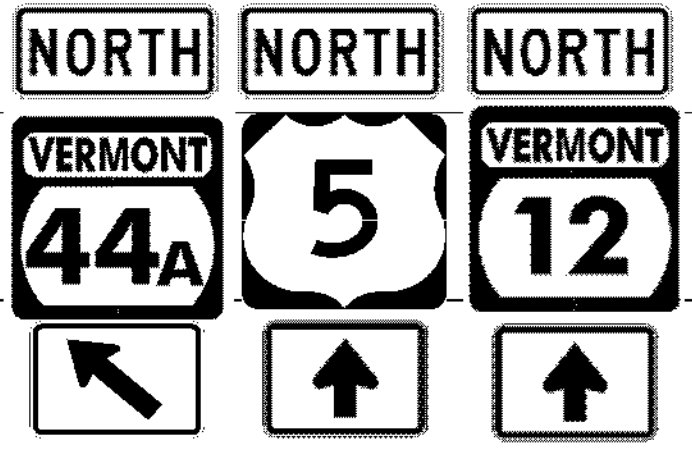
DIRECTION	MILEPOINT	LOCATION CODE (SHEET 2)	SIGN CODE	WIDTH (IN)	HEIGHT (IN)	SHEETING REMARKS	SIGN LEGEND	NEW SIGNS		EXISTING SIGNS				EXIST POST		NUMBER OF NEW POSTS	SQUARE STEEL (IN)			TUBULAR STEEL Ø (IN)				SIGN FRAME REQUIRED	REMARKS	SIGN DETAIL LOCATION			
								"A"	"B"	RETAIN	SALVAGE FROM	SALVAGE TO	REMOVE	RETAIN	REMOVE		1.75	2.00	2.50	FOUNDATION	3.00	3.50	4.00			5.00	SHSM	PROJECT SHEET #	STANDARD SHEET #
																	(LB / FT)				(LB / FT)								
WEATHERSFIELD NB							FY-FLUORESCENT YELLOW FYG-FLUORESCENT YELLOW GREEN																"SHSM"-STANDARD HIGHWAY SIGNS AND MARKINGS						
NB	5.148	J	R4-7	24	30		KEEP RIGHT SYMBOL																			LOCATED AT BEGIN OF RAISED CENTER ISLAND ON NORTH SIDE OF INTERSECTION			
		J	OM1-1	18	18		YELLOW / YELLOW OBJECT MARKER																			THE POST IS EMBEDDED IN THE GRASSY MEDIAN			
		K	R10-12	24	30		LEFT TURN YIELD ON GREEN																			NOT REQUIRED, WILL NOT BE REPLACED			
		K	OM1-1	18	18		YELLOW / YELLOW OBJECT MARKER (ON BACK)																						
		J	R4-7	24	30			5.00																		FACES NB TRAFFIC; KEEP RIGHT SYMBOL	X		
		J	OM1-1	18	18		 (BACK-TO-BACK)	2.25																		FACES NB TRAFFIC; OBJECT MARKER	X		
		K	OM1-1	18	18			2.25																		FACES SB TRAFFIC, INSTALLED ON BACK; OBJECT MARKER	X		
NB	5.159	A	R2-1	24	30		SPEED LIMIT 35																			TO BE REPLACED FURTHER NORTH AT MP 5.204±			
		A	M3-1	24	12			2.00																		BLACK ON WHITE "NORTH"; INSTALL THE ROUTE 5 SIGNS ON THE LEFT POST	X		
		A	M1-4	24	24			4.00																		US ROUTE 5	X		
		A	VM-120	18	24		CONNECTICUT RIVER BYWAY																			SALVAGE TO THIS POSITION FROM MP 5.204; INSTALL UNDER THE US ROUTE 5 SIGNS			
		A	D6-4A	18	9		AMERICA'S BYWAY (PLAQUE)																			INSTALL THE BYWAY PLAQUE UNDER THE PARENT BYWAY SIGN			
		A	M3-1	24	12		(NORTH, SHOWN ABOVE)	2.00																		GREEN ON WHITE "NORTH"; INSTALL ON THE RIGHT SIDE POST	X		
		A	M1-5	24	24		(VERMONT 12, SHOWN ABOVE)	4.00																		VERMONT ROUTE 12			E-136B
NB	5.176	J	OM1-1	18	18		YELLOW / YELLOW OBJECT MARKER (MISSING) (CONT. ON NEXT PAGE)																			ASSEMBLY IS AT THE END OF THE 1st RAISED MEDIAN; THIS SIGN IS MISSING			
SIGN SUMMARY SHEET							SHEET TOTALS	21.50	0.00	0	0	2	0.5	0	0	3	45.0	0	0.0	0.0	0.0	0.0	PROJECT NAME: SPRINGFIELD-HARTFORD PROJECT NUMBER: STPG SIGN(33)						
VERMONT AGENCY OF TRANSPORTATION							TOWN DIRECTIONAL TOTALS	367.0	0.0	11	4	4	89	0	0	48	720.0	0			0.0		FILE NAME: WEATHERSFIELD US-5 NB PLOT DATE: 2/13/2012 PROJECT MANAGER: A. GAMBLE DRAWN BY: M. MILLER DESIGNED BY: M. MILLER CHECKED: A. GAMBLE WEATHERSFIELD US-5 NB 7 SHEET 61 OF 162						





DIRECTION	MILEPOINT	LOCATION CODE (SHEET 2)	SIGN CODE	WIDTH (IN)	HEIGHT (IN)	SHEETING REMARKS	SIGN LEGEND	NEW SIGNS		EXISTING SIGNS				EXIST POST		NUMBER OF NEW POSTS	SQUARE STEEL (IN)			TUBULAR STEEL Ø (IN)				SIGN FRAME REQUIRED	REMARKS	SIGN DETAIL LOCATION			
								"A"	"B"	RETAIN	SALVAGE FROM	SALVAGE TO	REMOVE	RETAIN	REMOVE		1.75	2.00	2.50	FOUNDATION						SHSM	PROJECT SHEET #	STANDARD SHEET #	
																	(LB / FT)			3.00	3.50	4.00	5.00						(LB / FT)
WEATHERSFIELD NB							FY-FLUORESCENT YELLOW FYG-FLUORESCENT YELLOW GREEN															"SHSM"-STANDARD HIGHWAY SIGNS AND MARKINGS							
NB	5.176	K	R4-7	24	30		KEEP RIGHT SYMBOL (ON BACK) (CONT.)																		POST IS EMBEDDED IN GRASSY MEDIAN				
		K	OM1-1	18	18		YELLOW / YELLOW OBJECT MARKER (ON BACK)																						
		J	OM1-1	18	18			2.25								1		X								INSTALL BOTH OBJECT MARKERS AT 4 FT VERTICAL CLEARANCE, BACK-TO-BACK UNDER THE KEEP RIGHT SYMBOL	X		
		K	R4-7	24	30			5.00																		FACES SB TRAFFIC; KEEP RIGHT SYMBOL	X		
		K	OM1-1	18	18		 (BACK-TO-BACK) 	2.25																		FACES SB TRAFFIC; OBJECT MARKER	X		
NB	5.184	J	R4-7	24	30		KEEP RIGHT SYMBOL																			THE POST IS EMBEDDED IN THE GRASSY MEDIAN			
		J	OM1-1	18	18		YELLOW / YELLOW OBJECT MARKER																						
		K	OM1-1	18	18		OBJECT MARKER (ON BACK ~ MISSING)																			OBJECT MARKER THAT FACES SB TRAFFIC IS MISSING			
		J	R4-7	24	30			5.00																		FACES NB TRAFFIC; KEEP RIGHT SYMBOL	X		
		J	OM1-1	18	18			2.25																		INSTALL BOTH OBJECT MARKERS AT 4 FT VERTICAL CLEARANCE, BACK-TO-BACK UNDER THE KEEP RIGHT SYMBOL	X		
		K	OM1-1	18	18		 (BACK-TO-BACK) 	2.25																		FACES SB TRAFFIC, OBJECT MARKER	X		
NB	5.186	D	R1-1	30	30																					POST OFFICE DRIVE			
		D	R1-1	30	30			6.25																			X		
NB	5.188	A	W11-2	30	30		PEDESTRIAN SYMBOL			1																			
		A	W16-7P	24	12		DIAGONAL ARROW			1																			
SIGN SUMMARY SHEET							SHEET TOTALS	25.25	0.00	2	0	0	5	0	0	3	45.0	0	0.0	0.0	0.0	0.0	PROJECT NAME: SPRINGFIELD-HARTFORD						
								SF	SF	EA	EA	EA	EA	EA	EA	EA	FT	EA	LB	LB	LB	LB	PROJECT NUMBER: STPG SIGN(33)						
VERMONT AGENCY OF TRANSPORTATION							TOWN DIRECTIONAL TOTALS	367.0	0.0	11	4	4	89	0	0	48	720.0	0		0.0			FILE NAME: WEATHERSFIELD US-5 NB						
																						PLOT DATE: 2/13/2012							
																						DRAWN BY: M. MILLER							
																						DESIGNED BY: M. MILLER							
																						CHECKED: A. GAMBLE							
																						WEATHERSFIELD US-5 NB 8							
																						SHEET 62 OF 162							





DIRECTION	MILEPOINT	LOCATION CODE (SHEET 2)	SIGN CODE	WIDTH (IN)	HEIGHT (IN)	SHEETING REMARKS	SIGN LEGEND	NEW SIGNS		EXISTING SIGNS				EXIST POST		NUMBER OF NEW POSTS	SQUARE STEEL (IN)			TUBULAR STEEL Ø (IN)				SIGN FRAME REQUIRED	REMARKS	SIGN DETAIL LOCATION		
								"A"	"B"	RETAIN	SALVAGE FROM	SALVAGE TO	REMOVE	RETAIN	REMOVE		(LB / FT)			(LB / FT)						SHSM	PROJECT SHEET #	STANDARD SHEET #
																	1.75	2.00	2.50	3.00	3.50	4.00	5.00					
WEATHERSFIELD NB							FY-FLUORESCENT YELLOW FYG-FLUORESCENT YELLOW GREEN															"SHSM"-STANDARD HIGHWAY SIGNS AND MARKINGS						
NB	5.203	J	OM1-1	18	18		YELLOW / YELLOW OBJECT MARKER (MISSING)																					
		K	R4-7	24	30		KEEP RIGHT SYMBOL (ON BACK)																					
		K	OM1-1	18	18		YELLOW / YELLOW OBJECT MARKER (ON BACK)																					
		J	OM1-1	18	18		  (BACK-TO-BACK) 	2.25															INSTALL BOTH OBJECT MARKERS AT 4 FT VERTICAL CLEARANCE, BACK-TO-BACK UNDER THE KEEP RIGHT SYMBOL	X				
		K	R4-7	24	30			5.00															FACES SB TRAFFIC; KEEP RIGHT SYMBOL	X				
		K	OM1-1	18	18			2.25															FACES SB TRAFFIC; OBJECT MARKER	X				
NB	5.204	A	M3-1	24	12		NORTH																					
		A	M1-4	24	24		US-5																					
		A	VM-120	18	24		CONNECTICUT RIVER BYWAY			1		1										BEING SALVAGED TO A NEW POSITION AT MP 5.159 ±						
		A	D6-4A	18	9		AMERICA'S BYWAY (PLAQUE)			1		1										BEING SALVAGED TO A NEW POSITION AT MP 5.159 ±						
		A	M3-1	24	12		NORTH																					
		A	M1-5	24	24		VERMONT 12																					
		A	R2-1	24	30			5.00														INSTALL IN THE SAME POSITION AS THE REMOVED ROUTE MARKER ASSEMBLY	X					
NB	5.330	A	D2-1	72	10		WINDSOR 5															ALL EXISTING DESTINATION SIGNS HAVE UPPER CASE LETTERS						
		A	D2-1	72	12		BROWNSVILLE 7 (CONT. ON NEXT PAGE)																					
SIGN SUMMARY SHEET							SHEET TOTALS	14.50	0.00	0	2	0	10	0	0	2	30.0	0	0.0	0.0	0.0	0.0	PROJECT NAME: SPRINGFIELD-HARTFORD PROJECT NUMBER: STPG SIGN(33)					
								SF	SF	EA	EA	EA	EA	EA	EA	EA	FT	EA	LB	LB	LB	LB	FILE NAME: WEATHERSFIELD US-5 NB PLOT DATE: 2/13/2012 PROJECT MANAGER: A. GAMBLE DRAWN BY: M. MILLER DESIGNED BY: M. MILLER CHECKED: A. GAMBLE WEATHERSFIELD US-5 NB 9 SHEET 63 OF 162					
VERMONT AGENCY OF TRANSPORTATION							TOWN DIRECTIONAL TOTALS	367.0	0.0	11	4	4	89	0	0	48	720.0	0		0.0								




DIRECTION	MILEPOINT	LOCATION CODE (SHEET 2)	SIGN CODE	WIDTH (IN)	HEIGHT (IN)	SHEETING REMARKS	SIGN LEGEND	NEW SIGNS		EXISTING SIGNS				EXIST POST		NUMBER OF NEW POSTS	SQUARE STEEL (IN)			TUBULAR STEEL Ø (IN)				SIGN FRAME REQUIRED	REMARKS	SIGN DETAIL LOCATION			
								"A"	"B"	RETAIN	SALVAGE FROM	SALVAGE TO	REMOVE	RETAIN	REMOVE		1.75	2.00	2.50	FOUNDATION	3.00	3.50	4.00			5.00	SHSM	PROJECT SHEET #	STANDARD SHEET #
																	(LB / FT)				(LB / FT)								
WEATHERSFIELD NB							FY-FLUORESCENT YELLOW FYG-FLUORESCENT YELLOW GREEN															"SHSM"-STANDARD HIGHWAY SIGNS AND MARKINGS							
NB	5.330	A	D2-1S	72	12		MT ASCUTNEY SKI AREA 7 (CONT.)					1											THIS SIGN WILL NOT BE REPLACED; THE RESORT IS CLOSED						
		A	D9-2	24	24		HOSPITAL (SYMBOL)					1																	
		A	VD2-1	72	12			6.00						2	X								THE NEW DESTINATION SIGNS WILL HAVE NEW SIGN CODES AND UPPER / LOWER CASE LETTERS		16				
		A	VD2-1	72	12			6.00															INSTALL THE SIGNS AS SHOWN IN THE SIGN LEGEND		16				
		A	D9-2	24	24			4.00															INSTALL THIS HOSPITAL TRAIL BLAZER SIGNS ON THE LEFT POST	X					
		A	M6-3	21	15			2.19															WHITE ON BLUE; UP ARROW	X					
NB	5.426	A	VD1-2R	72	20		<--- WEATHERSFIELD SCHOOL			1			X																
NB	5.476	A	R2-1	24	30		SPEED LIMIT 35			1			X																
NB	5.620	A	R2-1	24	30		SPEED LIMIT 40			1			X																
NB	5.819	A	W2-1M	30	30							1		X															
		A	W2-7L	30	30			6.25						1	X										X				
NB	5.972	C	VR-017	24	30							1		X									CHERRY LANE (TH-108)						
		C	VR-017	24	30			5.00						1	X								NO OUTLET SIGN WAS SALVAGED ONTO THE NEW SEPARATE POST.		6				
NB	5.978	D	R1-1	30	30							1		X									CHERRY LANE (TH-108)						
		D	R1-1	30	30		CHERRY LANE - 2 EA.	6.25			2	2	2			X							STREET SIGN SALVAGED ONTO THE NEW POST	X					
SIGN SUMMARY SHEET							SHEET TOTALS	35.69	0.00	3	30	30	05	0	0	5		75.0	0	0.0	0.0	0.0	0.0		PROJECT NAME: SPRINGFIELD-HARTFORD PROJECT NUMBER: STPG SIGN(33)				
VERMONT AGENCY OF TRANSPORTATION							TOWN DIRECTIONAL TOTALS	367.0	0.0	11	4	4	89	0	0	48		720.0	0		0.0				FILE NAME: WEATHERSFIELD US-5 NB PROJECT MANAGER: A. GAMBLE DESIGNED BY: M. MILLER WEATHERSFIELD US-5 NB 10	PLOT DATE: 2/13/2012 DRAWN BY: M. MILLER CHECKED: A. GAMBLE SHEET 64 OF 162			


DIRECTION	MILEPOINT	LOCATION CODE (SHEET 2)	SIGN CODE	WIDTH (IN)	HEIGHT (IN)	SHEETING REMARKS	SIGN LEGEND	NEW SIGNS		EXISTING SIGNS				EXIST POST		NUMBER OF NEW POSTS	SQUARE STEEL (IN)			TUBULAR STEEL Ø (IN)				SIGN FRAME REQUIRED	REMARKS	SIGN DETAIL LOCATION			
								"A"	"B"	RETAIN	SALVAGE FROM	SALVAGE TO	REMOVE	RETAIN	REMOVE		1.75	2.00	2.50	FOUNDATION	3.00	3.50	4.00			5.00	SHSM	PROJECT SHEET #	STANDARD SHEET #
																	(LB / FT)				(LB / FT)								
WEATHERSFIELD NB							FY-FLUORESCENT YELLOW FYG-FLUORESCENT YELLOW GREEN															"SHSM"-STANDARD HIGHWAY SIGNS AND MARKINGS							
NB	6.001	A	R2-1	24	30		SPEED LIMIT 40			1				X															
NB	6.126	A	VD-062BRN	72	16		BUSINESS DIRECTIONAL SIGN			1				X															ASCUTNEY STATE PARK
		A	VD-062AS	72	16		BUSINESS DIRECTIONAL SIGN			1																			RESORT IS CLOSED SIGN IS MISSING ASCUTNEY MTN RESORT
NB	6.168	A	M2-1	21	15		JCT																						
		A	M1-5	24	24		VERMONT ROUTE 44A																						
		A	M2-1	21	15			2.19								1	X												GREEN ON WHITE "JCT"
		A	M1-5	24	24			4.00																					E-136B
NB	6.227	A	D1-1A	72	12		(UP ARROW) WINDSOR 4																						
		A	D1-1A	72	12		<--- (45°) BROWNSVILLE 6																						
		A	D1-1S	72	12		<--- (45°) MT ASCUTNEY SKI AREA 6																						THIS SIGN WILL NOT BE REPLACED, THE RESORT IS CLOSED
		A	VD1-1A	72	12			6.00								2	X												INSTALL THE ASSEMBLY AS SHOWN IN THE SIGN LEGEND
		A	VD1-1A	72	12			6.00																					13
		A	D9-2	24	24			4.00																					INSTALL THE HOSPITAL SYMBOL ON THE LEFT POST
		A	M6-3	21	15			2.19																					WHITE ON BLUE; UP ARROW
NB	6.264	A	M3-1	24	12		NORTH (CONT. ON NEXT PAGE)																						
SIGN SUMMARY SHEET							SHEET TOTALS	24.38	0.00	3	0	0	6	0	0	3	45.0	0	0.0	0.0	0.0	0.0	0.0	0.0	0.0	PROJECT NAME: SPRINGFIELD-HARTFORD PROJECT NUMBER: STPG SIGN(33)			
VERMONT AGENCY OF TRANSPORTATION							TOWN DIRECTIONAL TOTALS	367.0	0.0	11	4	4	89	0	0	48	720.0	0		0.0					FILE NAME: WEATHERSFIELD US-5 NB PROJECT MANAGER: A. GAMBLE DESIGNED BY: M. MILLER WEATHERSFIELD US-5 NB 11	2/13/2012	DRAWN BY: M. MILLER CHECKED: A. GAMBLE SHEET 65 OF 162		

DIRECTION	MILEPOINT	LOCATION CODE (SHEET 2)	SIGN CODE	WIDTH (IN)	HEIGHT (IN)	SHEETING REMARKS	SIGN LEGEND	NEW SIGNS		EXISTING SIGNS				EXIST POST		NUMBER OF NEW POSTS	SQUARE STEEL (IN)			TUBULAR STEEL Ø (IN)				SIGN FRAME REQUIRED	REMARKS	SIGN DETAIL LOCATION			
								"A"	"B"	RETAIN	SALVAGE FROM	SALVAGE TO	REMOVE	RETAIN	REMOVE		1.75	2.00	2.50	FOUNDATION	3.00	3.50	4.00			5.00	SHSM	PROJECT SHEET #	STANDARD SHEET #
																	(LB / FT)				(LB / FT)								
WEATHERSFIELD NB							FY-FLUORESCENT YELLOW FYG-FLUORESCENT YELLOW GREEN																"SHSM"-STANDARD HIGHWAY SIGNS AND MARKINGS						
NB	6.264	A	M1-5	24	24		VERMONT ROUTE 44A (CONT.)																						
		A	M6-2L	21	15		<--- LEFT (45 DEG)																						
		A	M3-1	24	12		NORTH																						
		A	M1-4	24	24		US-5																						
		A	M6-3	21	15		^UP ARROW																						
		A	M3-1	24	12		NORTH																						
		A	M1-5	24	24		VERMONT ROUTE 12																						
		A	M6-3	21	15		^UP ARROW																						
		A	M3-1	24	12			2.00							2			X							#3	GREEN ON WHITE "NORTH"; ASSEMBLY BEHIND RAIL; INSTALL ALL SIGNS AS SHOWN IN THE SIGN LEGEND	X		
		A	M1-5	24	24		VERMONT ROUTE 44A	4.00																				E-136B	
		A	M6-2L	21	15		GREEN ON WHITE; 45° LEFT ARROW	2.19																			X		
		A	M3-1	24	12		BLACK ON WHITE; "NORTH"	2.00																			X		
		A	M1-4	24	24		US ROUTE 5	4.00																			X		
		A	M6-3	21	15		BLACK ON WHITE; UP ARROW	2.19																			X		
		A	M3-1	24	12		(CONT. ON NEXT PAGE)	2.00																			X		
SIGN SUMMARY SHEET							SHEET TOTALS	18.38	0.00	0	0	0	8	0	0	2	30.0	0	0.0	0.0	0.0	0.0	PROJECT NAME: SPRINGFIELD-HARTFORD						
								SF	SF	EA	EA	EA	EA	EA	EA	EA	FT	EA	LB	LB	LB	LB	PROJECT NUMBER: STPG SIGN(33)						
VERMONT AGENCY OF TRANSPORTATION							TOWN DIRECTIONAL TOTALS	367.0	0.0	11	4	4	89	0	0	48	720.0	0		0.0				FILE NAME: WEATHERSFIELD US-5 NB					
																							PLOT DATE: 2/13/2012						
																							DRAWN BY: M. MILLER						
																							DESIGNED BY: M. MILLER						
																							CHECKED: A. GAMBLE						
																							WEATHERSFIELD US-5 NB 12						
																							SHEET 66 OF 162						







DIRECTION	MILEPOINT	LOCATION CODE (SHEET 2)	SIGN CODE	WIDTH (IN)	HEIGHT (IN)	SHEETING REMARKS	SIGN LEGEND	NEW SIGNS		EXISTING SIGNS				EXIST POST		NUMBER OF NEW POSTS	SQUARE STEEL (IN)			TUBULAR STEEL Ø (IN)				SIGN FRAME REQUIRED	REMARKS	SIGN DETAIL LOCATION			
								"A"	"B"	RETAIN	SALVAGE FROM	SALVAGE TO	REMOVE	RETAIN	REMOVE		1.75	2.00	2.50	FOUNDATION	3.00	3.50	4.00			5.00	SHSM	PROJECT SHEET #	STANDARD SHEET #
																	(LB / FT)				(LB / FT)								
WEATHERSFIELD NB							FY-FLUORESCENT YELLOW FYG-FLUORESCENT YELLOW GREEN															"SHSM"-STANDARD HIGHWAY SIGNS AND MARKINGS							
NB	6.264	A	M1-5	24	24		(CONT.)	4.00															VERMONT ROUTE 12			E-136B			
		A	M6-3	21	15			2.19														X	GREEN ON WHITE; UP ARROW						
NB	6.307	A	M3-1	24	12		NORTH																						
		A	M1-4	24	24		US ROUTE 5																						
		A	M3-1	24	24		NORTH																						
		A	M1-5	24	24		VERMONT ROUTE 12																						
		A	M3-1	24	12			2.00														#1	BLACK ON WHITE; "NORTH"; INSTALL THE NEW SIGNS SIDE-BY-SIDE, AS SHOWN IN THE SIGN LEGEND	X					
		A	M1-4	24	24			4.00															US ROUTE 5	X					
		A	M3-1	24	12			2.00															GREEN ON WHITE; "NORTH"	X					
		A	M1-5	24	24			4.00															VERMONT ROUTE 12			E-136B			
NB	6.330	A	W1-2L	30	30		 LEFT CURVE																THIS SIGN WILL BE REPLACED FURTHER NORTH AT MP 6.383						
		A	R2-1	24	30			5.00														X	(NOTE: THE SPEED LIMIT 40 AND LEFT CURVE SIGN ARE SWAPPING POSITIONS AT MP 6.330 and 6.383)						
NB	6.383	A	R2-1	24	30		 SPEED LIMIT 40																						
		A	W1-2L	30	30			6.25		I	I	I											MILE MARKER PLAQUE WAS SALVAGED ONTO THE NEW POST	X					
NB	6.425	A	W1-6 L	48	24		LARGE ARROW LEFT (CONT. ON NEXT PAGE)																						
SIGN SUMMARY SHEET							SHEET TOTALS	29.44	0.00	0	0	0	8	0	0	4	60.0	0	0.0	0.0	0.0	0.0	PROJECT NAME: SPRINGFIELD-HARTFORD						
								SF	SF	EA	EA	EA	EA	EA	EA	EA	EA	EA	EA	EA	EA	PROJECT NUMBER: STPG SIGN(33)							
VERMONT AGENCY OF TRANSPORTATION							TOWN DIRECTIONAL TOTALS	367.0	0.0	11	4	4	89	0	0	48	720.0	0		0.0		FILE NAME: WEATHERSFIELD US-5 NB	PLOT DATE: 2/13/2012						
																					PROJECT MANAGER: A. GAMBLE	DRAWN BY: M. MILLER							
																					DESIGNED BY: M. MILLER	CHECKED: A. GAMBLE							
																					WEATHERSFIELD US-5 NB 13	SHEET 67	OF 162						




DIRECTION	MILEPOINT	LOCATION CODE (SHEET 2)	SIGN CODE	WIDTH (IN)	HEIGHT (IN)	SHEETING REMARKS	SIGN LEGEND	NEW SIGNS		EXISTING SIGNS				EXIST POST		NUMBER OF NEW POSTS	SQUARE STEEL (IN)			TUBULAR STEEL Ø (IN)				SIGN FRAME REQUIRED	REMARKS	SIGN DETAIL LOCATION			
								"A"	"B"	RETAIN	SALVAGE FROM	SALVAGE TO	REMOVE	RETAIN	REMOVE		1.75	2.00	2.50	FOUNDATION	3.00	3.50	4.00			5.00	SHSM	PROJECT SHEET #	STANDARD SHEET #
																	(LB / FT)				(LB / FT)								
WEATHERSFIELD NB							FY-FLUORESCENT YELLOW FYG-FLUORESCENT YELLOW GREEN																"SHSM"-STANDARD HIGHWAY SIGNS AND MARKINGS						
NB	6.425	A	W1-6 L	48	24		 (CONT.)	8.00						2		X										X			
NB	6.709	A	R2-1	24	30							1		X												X			
		A	R2-1	24	30			5.00						1		X										X			
NB	1.790	A	S3-1	36	36			9.00						2															
NB	5.889	A	S3-1	36	36			9.00						2															
SIGN SUMMARY SHEET							SHEET TOTALS	31.00 13.00	0.00	0	0	0	1	0	0	3		45.0	0	0.0	0.0	0.0	0.0	PROJECT NAME: SPRINGFIELD-HARTFORD PROJECT NUMBER: STPG SIGN(33)					
VERMONT AGENCY OF TRANSPORTATION							TOWN DIRECTIONAL TOTALS	367.0	0.0	11	4	4	89	0	0	48		720.0	0		0.0			FILE NAME: WEATHERSFIELD US-5 NB PROJECT MANAGER: A. GAMBLE DESIGNED BY: M. MILLER WEATHERSFIELD US-5 NB 14	PLOT DATE: 2/13/2012 DRAWN BY: M. MILLER CHECKED: A. GAMBLE SHEET 68 OF 162				

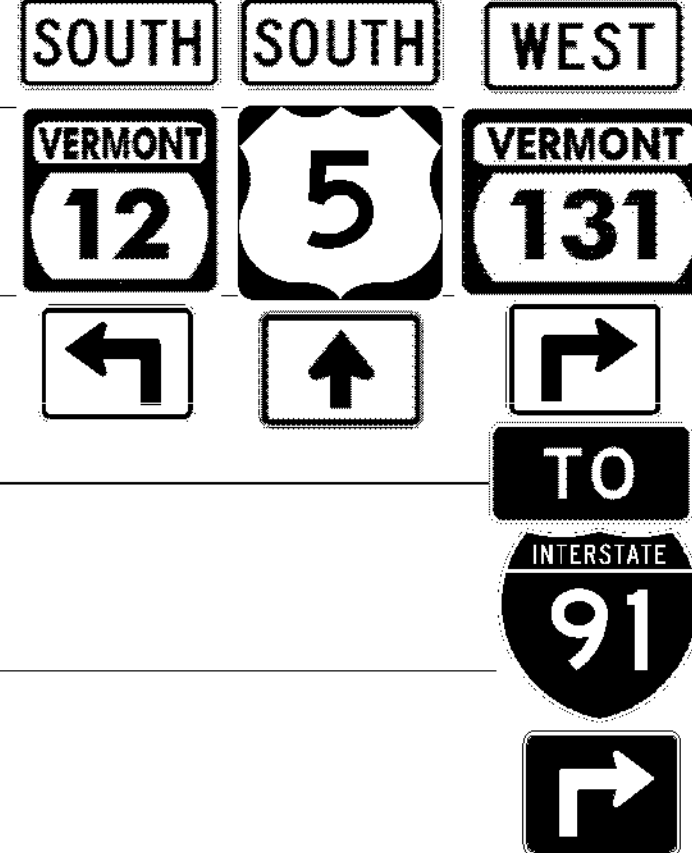
DIRECTION	MILEPOINT	LOCATION CODE (SHEET 2)	SIGN CODE	WIDTH (IN)	HEIGHT (IN)	SHEETING REMARKS	SIGN LEGEND	NEW SIGNS		EXISTING SIGNS				EXIST POST		NUMBER OF NEW POSTS	SQUARE STEEL (IN)			TUBULAR STEEL Ø (IN)				SIGN FRAME REQUIRED	REMARKS	SIGN DETAIL LOCATION			
								"A"	"B"	RETAIN	SALVAGE FROM	SALVAGE TO	REMOVE	RETAIN	REMOVE		1.75	2.00	2.50	FOUNDATION	3.00	3.50	4.00			5.00	SHSM	PROJECT SHEET #	STANDARD SHEET #
																	(LB / FT)				(LB / FT)								
WEATHERSFIELD SB							FY-FLUORESCENT YELLOW FYG-FLUORESCENT YELLOW GREEN															"SHSM"-STANDARD HIGHWAY SIGNS AND MARKINGS							
(THIS LINE INTENTIONALLY LEFT BLANK)																													
SB	6.640	F	R2-1	24	30		SPEED LIMIT 40																						
SB	6.610	F	VW-092	30	30		UNSAFE TO PASS																						
SB	6.581	F	M2-1	21	15		JCT																						
		F	M1-5	24	24		VERMONT ROUTE 44A																						
		F	R2-1	24	30			5.00																					
SB	6.528	F	VD-062BRN72	16			BUSINESS DIRECTIONAL SIGN			1																			
SB	6.495	F	W2-3MR	30	30		MODIFIED SIDE ROAD RIGHT ANGLE SYMBOL				1																		
		F	W16-8P	24	8		VT-44A (PLAQUE)				1																		
SB	6.463	F	D1-1A	72	12		^UP ASCUTNEY 1																						
		F	D1-1S	72	12		MT ASCUTNEY SKI AREA 6 ---> (ACUTE)																						
		F	M2-1	21	15			2.19																					
		F	M1-5	24	24			4.00																					
SB	6.415	F	VD-018	30	18		ASCUTNEY WEATHERSFIELD BOW 5																						
		F	W2-3MR	30	30		MODIFIED SIDE ROAD RIGHT ANGLE SYMBOL																						
SIGN SUMMARY SHEET							SHEET TOTALS	11.19	0.00	1	2	1	9	0	0	3	45.0	0	0.0	0.0	0.0	0.0	PROJECT NAME: SPRINGFIELD-HARTFORD						
								SF	SF	EA	EA	EA	EA	EA	EA	EA	FT	EA	LB	LB	LB	LB	PROJECT NUMBER: STPG SIGN(33)						
VERMONT AGENCY OF TRANSPORTATION							TOWN DIRECTIONAL TOTALS	327.0	0.0	17	4	4	82	0	0	37	555.0	0		0.0			FILE NAME: WEATHERSFIELD US-5 SB						
																						PLOT DATE: 2/13/2012							
																						DRAWN BY: M. MILLER							
																						CHECKED: A. GAMBLE							
																						DESIGNED BY: M. MILLER							
																						WEATHERSFIELD US-5 SB 1							
																						SHEET 69 OF 162							







DIRECTION	MILEPOINT	LOCATION CODE (SHEET 2)	SIGN CODE	WIDTH (IN)	HEIGHT (IN)	SHEETING REMARKS	SIGN LEGEND	NEW SIGNS		EXISTING SIGNS				EXIST POST		NUMBER OF NEW POSTS	SQUARE STEEL (IN)			TUBULAR STEEL Ø (IN)				SIGN FRAME REQUIRED	REMARKS	SIGN DETAIL LOCATION				
								"A"	"B"	RETAIN	SALVAGE FROM	SALVAGE TO	REMOVE	RETAIN	REMOVE		1.75	2.00	2.50	FOUNDATION	3.00	3.50	4.00			5.00	SHSM	PROJECT SHEET #	STANDARD SHEET #	
																	(LB / FT)				(LB / FT)									
WEATHERSFIELD SB							FY-FLUORESCENT YELLOW FYG-FLUORESCENT YELLOW GREEN																"SHSM"-STANDARD HIGHWAY SIGNS AND MARKINGS							
SB	6.415	F	W16-8P	24	8		VT-44A (PLAQUE)				1																(CONTINUED)			
SB	6.382	F	R2-1	30	36		SPEED LIMIT 40																				REFERENCE THIS LOCATION FOR THE NEXT SIGN AT MP 6.368			
SB	6.368	F	W3-4	36	36			9.00							2		X										INSTALL 75 FEET ± SOUTH OF THE SPEED LIMIT 40 SIGN THAT WAS REMOVED AT MP 6.382	X		
SB	6.321	F	M3-3	24	12		SOUTH																				RETAIN THE EXISTING POSTS			
		F	M1-4	24	24		US ROUTE 5																							
		F	M6-3	21	15		^UP ARROW																							
		F	M3-3	24	12		SOUTH																							
		F	M1-5	24	24		VERMONT ROUTE 12																							
		F	M6-3	21	15		^UP ARROW																							
		F	M3-1	24	12		NORTH																							
		F	M1-5	24	24		VERMONT ROUTE 44A																							
		F	M5-2R-Mod	21	15		MODIFIED RIGHT ADVANCE ANGLE DOWN ARROW																							
		F	VD1-1A	72	12		(SEE NEXT PAGE)	6.00																			ASCUTNEY DESTINATION SIGN; INSTALL THE DESTINATION SIGNS ON TOP, AS SHOWN IN THE SIGN LEGEND		12	
		F	VD1-1A	72	12		(SEE NEXT PAGE)	6.00																			EXISTING RETAINED POSTS ARE STRONG ENOUGH AND TALL ENOUGH TO ACCOMMODATE ALL SIGNS AS SHOWN		16	
		F	M3-3	24	12		(SEE NEXT PAGE)	2.00																			USE A NEW SIGN FRAME FOR THE ROUTE MARKERS; BLACK ON WHITE "SOUTH"	X		
SIGN SUMMARY SHEET							SHEET TOTALS	23.00	0.00	0	0	1	10	0	0	2	30.0	0	0.0	0.0	0.0	0.0	PROJECT NAME: SPRINGFIELD-HARTFORD PROJECT NUMBER: STPG SIGN(33)							
								SF	SF	EA	EA	EA	EA	EA	EA	EA	FT	EA	LB	LB	LB	LB	FILE NAME: WEATHERSFIELD US-5 SB PLOT DATE: 2/13/2012 PROJECT MANAGER: A. GAMBLE DRAWN BY: M. MILLER DESIGNED BY: M. MILLER CHECKED: A. GAMBLE WEATHERSFIELD US-5 SB 2 SHEET 70 OF 162							
VERMONT AGENCY OF TRANSPORTATION							TOWN DIRECTIONAL TOTALS	327.0	0.0	17	4	4	82	0	0	37	555.0	0		0.0										



DIRECTION	MILEPOINT	LOCATION CODE (SHEET 2)	SIGN CODE	WIDTH (IN)	HEIGHT (IN)	SHEETING REMARKS	SIGN LEGEND	NEW SIGNS		EXISTING SIGNS				EXIST POST		NUMBER OF NEW POSTS	SQUARE STEEL (IN)			TUBULAR STEEL Ø (IN)				SIGN FRAME REQUIRED	REMARKS	SIGN DETAIL LOCATION			
								"A"	"B"	RETAIN	SALVAGE FROM	SALVAGE TO	REMOVE	RETAIN	REMOVE		1.75	2.00	2.50	FOUNDATION	3.00	3.50	4.00			5.00	SHSM	PROJECT SHEET #	STANDARD SHEET #
																	(LB / FT)				(LB / FT)								
WEATHERSFIELD SB							FY-FLUORESCENT YELLOW FYG-FLUORESCENT YELLOW GREEN															"SHSM"-STANDARD HIGHWAY SIGNS AND MARKINGS							
SB	6.321	F	M1-4	24	24																		US ROUTE 5	X					
		F	M6-3	21	15			4.00															BLACK ON WHITE; UP ARROW	X					
		F	M3-3	24	12			2.19															GREEN ON WHITE; "SOUTH"	X					
		F	M1-5	24	24			2.00															VERMONT ROUTE 12			E-136B			
		F	M6-3	21	15			4.00															GREEN ON WHITE; UP ARROW	X					
		F	M3-1	24	12			2.19															GREEN ON WHITE; "NORTH"	X					
		F	M1-5	24	24			2.00															VERMONT ROUTE 44A			E-136B			
		F	M6-2aR	21	15			4.00															GREEN ON WHITE; DIAGONAL DOWN ARROW; 2009 MUTCD SIGN CODE, INTERIM DETAIL PROVIDED	X					
SB	6.281	H	R1-1	36	36		BACK MOUNTAIN ROAD SALVAGED (2 EA.)	STOP	9.00	1	2	2	3	*		2							INSTALLED NEW STOP SIGN OLD SIGN DAMAGED ON VERMONT ROUTE 44A						
SB	6.255	F	M3-3	24	12			SOUTH																					
		F	M1-4	24	24			US ROUTE 5																					
		F	M3-3	24	12			SOUTH																					
		F	M1-5	24	24			VERMONT ROUTE 12																					
		F	M3-3	24	12			(SEE NEXT PAGE)	2.00									X					INSTALL THE NEW SIGNS SIDE-BY-SIDE, AS SHOWN IN THE SIGN LEGEND; BLACK ON WHITE "SOUTH"	X					
		F	M1-4	24	24			(SEE NEXT PAGE)	4.00														US ROUTE 5	X					
SIGN SUMMARY SHEET							SHEET TOTALS		37.57 28.57	0.00	1	20	20	74	0	0	42	30.0	0	0.0	0.0	0.0	0.0	PROJECT NAME: SPRINGFIELD-HARTFORD PROJECT NUMBER: STPG SIGN(33)					
VERMONT AGENCY OF TRANSPORTATION							TOWN DIRECTIONAL TOTALS		327.0	0.0	17	4	4	82	0	0	37	555.0	0	0.0	0.0	0.0	0.0	FILE NAME: WEATHERSFIELD US-5 SB PROJECT MANAGER: A. GAMBLE DESIGNED BY: M. MILLER WEATHERSFIELD US-5 SB 3	PLOT DATE: 2/13/2012 DRAWN BY: M. MILLER CHECKED: A. GAMBLE SHEET 71 OF 162				

DIRECTION	MILEPOINT	LOCATION CODE (SHEET 2)	SIGN CODE	WIDTH (IN)	HEIGHT (IN)	SHEETING REMARKS	SIGN LEGEND	NEW SIGNS		EXISTING SIGNS				EXIST POST		NUMBER OF NEW POSTS	SQUARE STEEL (IN)			TUBULAR STEEL Ø (IN)				SIGN FRAME REQUIRED	REMARKS	SIGN DETAIL LOCATION			
								"A"	"B"	RETAIN	SALVAGE FROM	SALVAGE TO	REMOVE	RETAIN	REMOVE		1.75	2.00	2.50	FOUNDATION	3.00	3.50	4.00			5.00	SHSM	PROJECT SHEET #	STANDARD SHEET #
																	(LB / FT)				(LB / FT)								
WEATHERSFIELD SB							FY-FLUORESCENT YELLOW FYG-FLUORESCENT YELLOW GREEN															"SHSM"-STANDARD HIGHWAY SIGNS AND MARKINGS							
SB	6.255	F	M3-3	24	12		 (CONT.)	2.00															GREEN ON WHITE "SOUTH"	X					
		F	M1-5	24	24			4.00															VERMONT ROUTE 12			E-136B			
SB	6.159 6.225	F	VD-018	30	18			3.75						1	X								THIS SIGN WAS MOVED DUE TO A VALID COMPLAINT FROM THE "BUTCHER SHOP"		10				
SB	6.100	F	R2-1	24	30		SPEED LIMIT 40			1					X														
SB	5.977	H	R1-1	30	30		STOP			1					X														
SB	5.962	F	W2-2R	30	30		SIDE ROAD RIGHT SYMBOL						1			X													
SB	5.938	F	W2-2R	30	30			6.25						1	X									X					
		F	W16-8P	30	8			1.67																	9				
SB	5.888	G	VR-017	24	30		LEGAL LOAD LIMIT 24,000 POUNDS			1					X														
SB	5.878	H	R1-1	30	30		 0050 1420 0591 2 EA FIRE HYDRANT SIGN				5	5	6																
		H	R1-1	30	30		2 EA THRASHER RD	6.25						1	X								ALL SIGNS WERE SALVAGED ONTO NEW POSTS	X					
SB	5.751	F	W3-5	36	36		SPEED REDUCTION 35-MPH						1			X													
SB	5.630	F	R2-1	24	30		SPEED LIMIT 35						1			X													
SB	5.618	F	R2-1	30	36			7.50						1	X								INSTALL 65 FT ± SOUTH OF MP 5.630; NOTE LARGER SIZE; FIRST SIGN WITHIN THE REDUCED SPEED ZONE 35		6				
SB	5.581	F	VR-017	24	30		LEGAL LOAD LIMIT 24,000 POUNDS			1					X														
SIGN SUMMARY SHEET							SHEET TOTALS	31.42	0.00	4	50	50	94	0	0	4	60.0	0	0.0	0.0	0.0	0.0	PROJECT NAME: SPRINGFIELD-HARTFORD	PROJECT NUMBER: STPG SIGN(33)					
VERMONT AGENCY OF TRANSPORTATION							TOWN DIRECTIONAL TOTALS	327.0	0.0	17	4	4	82	0	0	37	555.0	0		0.0			FILE NAME: WEATHERSFIELD US-5 SB	PROJECT MANAGER: A. GAMBLE	PLOT DATE: 2/13/2012				
																						DESIGNED BY: M. MILLER	CHECKED: A. GAMBLE	DRAWN BY: M. MILLER					
																						WEATHERSFIELD US-5 SB 4	SHEET 72	OF 162					




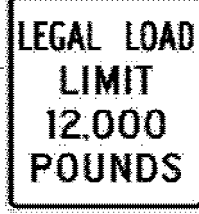


DIRECTION	MILEPOINT	LOCATION CODE (SHEET 2)	SIGN CODE	WIDTH (IN)	HEIGHT (IN)	SHEETING REMARKS	SIGN LEGEND	NEW SIGNS		EXISTING SIGNS				EXIST POST		NUMBER OF NEW POSTS	SQUARE STEEL (IN)			TUBULAR STEEL Ø (IN)				SIGN FRAME REQUIRED	REMARKS	SIGN DETAIL LOCATION			
								"A"	"B"	RETAIN	SALVAGE FROM	SALVAGE TO	REMOVE	RETAIN	REMOVE		1.75	2.00	2.50	FOUNDATION	3.00	3.50	4.00			5.00	SHSM	PROJECT SHEET #	STANDARD SHEET #
																	(LB / FT)				(LB / FT)								
WEATHERSFIELD SB							FY-FLUORESCENT YELLOW FYG-FLUORESCENT YELLOW GREEN															"SHSM"-STANDARD HIGHWAY SIGNS AND MARKINGS							
SB	5.575	F	R1-1	30	30		STOP			1				X										RILEY DRIVE (TH-104)					
SB	5.551	F	VD1-2R	72	20		WEATHERSFIELD SCHOOL --->			1				X										RETAIN, THIS SIGN WAS INSTALLED IN 2008					
SB	5.478	G	VR-017	24	30								1		X									SCHOOLHOUSE RD (TH-77)					
		G	VR-017	24	30			5.00								1	X								6				
SB	5.470	H	R1-1	30	30									X										SCHOOLHOUSE RD (TH-77); RETAIN THE EXISTING POST WITH STREET NAME SIGN ON TOP					
		H	R1-1	30	30			6.25																MILE MARKER PLAQUE WAS SALVAGED ONTO NEW POST	X				
SB	5.446	F	R2-1	24	30		SPEED LIMIT 35			1				X															
SB	5.332	F	W3-3	36	36		SIGNAL AHEAD SYMBOL			1				X															
SB	5.297	F	W11-2	30	30		PEDESTRIAN SYMBOL			1				X															
		F	W16-9P	24	12		AHEAD (PLAQUE)			1																			
SB	5.249	F	M3-3	24	12		SOUTH						1	X										RETAIN BOTH TUBULAR STEEL POSTS WITH FOUNDATIONS					
		F	M1-5	24	24		VERMONT ROUTE 12						1											REMOVE ALL ROUTE MARKER SIGNS AND THE EXISTING SIGN FRAME					
		F	M5-1L	21	15		<--- ADVANCE LEFT ARROW						1																
		F	M3-3	24	12		SOUTH						1																
		F	M1-4	24	24		US ROUTE 5 (CONT. ON NEXT PAGE)						1																
SIGN SUMMARY SHEET							SHEET TOTALS	11.25	0.00	6	10	10	87	0	0	1	15.0	0	0.0	0.0	0.0	0.0	0.0	PROJECT NAME: SPRINGFIELD-HARTFORD					
								SF	SF	EA	EA	EA	EA	EA	EA	EA	FT	EA	LB	LB	LB	LB	PROJECT NUMBER: STPG SIGN(33)						
VERMONT AGENCY OF TRANSPORTATION							TOWN DIRECTIONAL TOTALS	327.0	0.0	17	4	4	82	0	0	37	555.0	0		0.0			FILE NAME: WEATHERSFIELD US-5 SB	2/13/2012					
																					DESIGNED BY: M. MILLER	DRAWN BY: M. MILLER							
																					WEA THERSFIELD US-5 SB 5	CHECKED: A. GAMBLE	SHEET 73	OF 162					








DIRECTION	MILEPOINT	LOCATION CODE (SHEET 2)	SIGN CODE	WIDTH (IN)	HEIGHT (IN)	SHEETING REMARKS	SIGN LEGEND	NEW SIGNS		EXISTING SIGNS				EXIST POST		NUMBER OF NEW POSTS	SQUARE STEEL (IN)			TUBULAR STEEL Ø (IN)				SIGN FRAME REQUIRED	REMARKS	SIGN DETAIL LOCATION									
								"A"	"B"	RETAIN	SALVAGE FROM	SALVAGE TO	REMOVE	RETAIN	REMOVE		1.75	2.00	2.50	FOUNDATION	3.00	3.50	4.00			5.00	SHSM	PROJECT SHEET #	STANDARD SHEET #						
																	(LB / FT)				(LB / FT)														
WEATHERSFIELD SB							FY-FLUORESCENT YELLOW FYG-FLUORESCENT YELLOW GREEN															"SHSM"-STANDARD HIGHWAY SIGNS AND MARKINGS													
SB	5.249	F	M6-3	21	15		^UP ARROW (CONT.)																												
		F	M4-5	24	12		TO																												
		F	M1-1	24	24		I-91																												
		F	M5-1R	21	15		ADVANCE RIGHT ARROW ---->																												
		F	M4-5	24	12		TO																												
		F	M1-5	30	24		VERMONT ROUTE 131																												
		F	M5-1R	21	15		ADVANCE RIGHT ARROW ---->																												
		F	M3-3	24	12			2.00																#3A											
		F	M1-5	24	24			4.00																											
		F	M5-1L	21	15			2.19																											
		F	M3-3	24	12			2.00																											
		F	M1-4	24	24			4.00																											
		F	M6-3	21	15			2.19																											
		F	M3-4	24	12			2.00																											
		F	M1-5	30	24		(CONT. ON NEXT PAGE)	5.00																											
SIGN SUMMARY SHEET							SHEET TOTALS	23.38	0.00	0	0	0	7	0	0	0	0.0	0	0.0	0.0	0.0	0.0	0.0		PROJECT NAME: SPRINGFIELD-HARTFORD PROJECT NUMBER: STPG SIGN(33)										
								SF	SF	EA	EA	EA	EA	EA	EA	EA	FT	EA	LB	LB	LB	LB	LB		FILE NAME: WEATHERSFIELD US-5 SB PLOT DATE: 2/13/2012 PROJECT MANAGER: A. GAMBLE DRAWN BY: M. MILLER DESIGNED BY: M. MILLER CHECKED: A. GAMBLE WEATHERSFIELD US-5 SB 6 SHEET 74 OF 162										
VERMONT AGENCY OF TRANSPORTATION							TOWN DIRECTIONAL TOTALS	327.0	0.0	17	4	4	82	0	0	37	555.0	0			0.0														

DIRECTION	MILEPOINT	LOCATION CODE (SHEET 2)	SIGN CODE	WIDTH (IN)	HEIGHT (IN)	SHEETING REMARKS	SIGN LEGEND	NEW SIGNS		EXISTING SIGNS				EXIST POST		NUMBER OF NEW POSTS	SQUARE STEEL (IN)			TUBULAR STEEL Ø (IN)				SIGN FRAME REQUIRED	REMARKS	SIGN DETAIL LOCATION			
								"A"	"B"	RETAIN	SALVAGE FROM	SALVAGE TO	REMOVE	RETAIN	REMOVE		1.75	2.00	2.50	FOUNDATION	3.00	3.50	4.00			5.00	SHSM	PROJECT SHEET #	STANDARD SHEET #
																	(LB / FT)				(LB / FT)								
WEATHERSFIELD SB							FY-FLUORESCENT YELLOW FYG-FLUORESCENT YELLOW GREEN															"SHSM"-STANDARD HIGHWAY SIGNS AND MARKINGS							
SB	5.249	F	M5-1R	21	15		(SEE PREVIOUS PAGE)	2.19																		GREEN ON WHITE ADVANCE RIGHT ARROW	X		
		F	M4-5	24	12		(SEE PREVIOUS PAGE)	2.00																		WHITE ON BLUE "TO": INSTALL THE INTERSTATE ROUTE MARKERS ON RIGHT-SIDE POST UNDER THE ROUTE 131 SIGNS	X		
		F	M1-1	24	24		(SEE PREVIOUS PAGE)	4.00																		INTERSTATE 91	X		
		F	M5-1R	21	15		(SEE PREVIOUS PAGE)	2.19																		WHITE ON BLUE ADVANCE RIGHT ARROW	X		
SB	5.235	G	VR-017	24	30			5.00							1		X									ASCUTNEY PARK RD (TH-56); INSTALL ON THE RIGHT SIDE OF THE TOWN HIGHWAY			6
SB	5.220	G	VR-017	24	30		LEGAL LOAD LIMIT 24,000 POUNDS																			NOTE: THE EXISTING SIGNS ARE INSTALLED ON ONE POST, BACK-TO-BACK THIS SIGN IS MISSING			
		H	R1-1	30	30																					ASCUTNEY PARK RD (TH-56)			
		H	R1-1	30	30			6.25							1		X									MILE MARKER PLAQUE WAS SALVAGED ONTO NEW POST	X		
SB	5.214	F	D1-1A	72	12		<--- (90 DEG) Claremont NH 5																						
		F	D1-1A	72	12		Cavendish 15 ----> (90 DEG)																						
		F	D1-1A	72	12		Ludlow 20 ----> (90 DEG)																						
		F	VD1-1A	72	12			6.00							2		X									NOTE: THE NEW DESTINATION SIGNS HAVE NEW SIGN CODES AND UPPER / LOWER CASE LETTERS;			14
		F	VD1-1A	72	12			6.00																					
		F	VD1-1A	72	12			6.00																					
SB	5.194	F	W11-2	30	30		PEDESTRIAN SYMBOL (CONT. ON NEXT PAGE)																			NOTE: RETAIN ASSEMBLY, BUT MINOR TREE BRANCH TRIMMING LIKELY REQUIRED HERE			
SIGN SUMMARY SHEET							SHEET TOTALS	39.63	0.00	1	20	20	65	0	0	4	60.0	0	0.0	0.0	0.0	0.0	PROJECT NAME: SPRINGFIELD-HARTFORD						
								SF	SF	EA	EA	EA	EA	EA	EA	EA	EA	EA	EA	EA	EA	PROJECT NUMBER: STPG SIGN(33)							
VERMONT AGENCY OF TRANSPORTATION							TOWN DIRECTIONAL TOTALS	327.0	0.0	17	4	4	82	0	0	37	555.0	0		0.0		FILE NAME: WEATHERSFIELD US-5 SB	PLOT DATE: 2/13/2012						
																					PROJECT MANAGER: A. GAMBLE	DRAWN BY: M. MILLER							
																					DESIGNED BY: M. MILLER	CHECKED: A. GAMBLE							
																					WEATHERSFIELD US-5 SB 7	SHEET 75	OF	162					




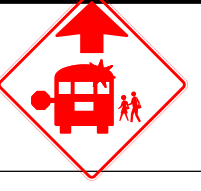
DIRECTION	MILEPOINT	LOCATION CODE (SHEET 2)	SIGN CODE	WIDTH (IN)	HEIGHT (IN)	SHEETING REMARKS	SIGN LEGEND	NEW SIGNS		EXISTING SIGNS				EXIST POST		NUMBER OF NEW POSTS	SQUARE STEEL (IN)			TUBULAR STEEL Ø (IN)				SIGN FRAME REQUIRED	REMARKS	SIGN DETAIL LOCATION			
								"A"	"B"	RETAIN	SALVAGE FROM	SALVAGE TO	REMOVE	RETAIN	REMOVE		1.75	2.00	2.50	FOUNDATION	3.00	3.50	4.00			5.00	SHSM	PROJECT SHEET #	STANDARD SHEET #
																	(LB / FT)				(LB / FT)								
WEATHERSFIELD SB							FY-FLUORESCENT YELLOW FYG-FLUORESCENT YELLOW GREEN															"SHSM"-STANDARD HIGHWAY SIGNS AND MARKINGS							
SB	5.194	F	W16-7P	24	12		DIAGONAL ARROW (CONT.)			1																			
SB	5.177	G	VR-017	24	30																								
		G	VR-017	24	30			5.00										X								6			
SB	5.169	H	R1-1	30	30																								
		H	R1-1	30	30			6.25										X							X				
SB	5.169	F	M3-3	24	12		SOUTH																						
		F	M1-5	24	24		VERMONT ROUTE 12																						
		F	M6-1L	21	15		<--- LEFT ARROW																						
		F	M3-3	24	12		SOUTH																						
		F	M1-4	24	24		US ROUTE 5																						
		F	M6-3	21	15		^UP ARROW																						
		F	M4-5	24	12		TO																						
		F	M1-1	24	24		INTERSTATE 91																						
		F	M6-2R	21	15		RIGHT ARROW (45 DEG) --->																						
		F	M4-5	24	12		TO (CONT. ON NEXT PAGE)																						
SIGN SUMMARY SHEET							SHEET TOTALS	11.25	0.00	1	10	10	12	0	0	2	30.0	0	0.0	0.0	0.0	0.0	PROJECT NAME: SPRINGFIELD-HARTFORD	PROJECT NUMBER: STPG SIGN(33)					
VERMONT AGENCY OF TRANSPORTATION							TOWN DIRECTIONAL TOTALS	327.0	0.0	17	4	4	82	0	0	37	555.0	0		0.0			FILE NAME: WEATHERSFIELD US-5 SB	PLOT DATE: 2/13/2012		DRAWN BY: M. MILLER			
																					DESIGNED BY: M. MILLER	CHECKED: A. GAMBLE		SHEET 76 OF 162					
																						WEATHERSFIELD US-5 SB 8							


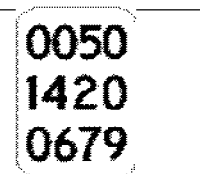








DIRECTION	MILEPOINT	LOCATION CODE (SHEET 2)	SIGN CODE	WIDTH (IN)	HEIGHT (IN)	SHEETING REMARKS	SIGN LEGEND	NEW SIGNS		EXISTING SIGNS				EXIST POST		NUMBER OF NEW POSTS	SQUARE STEEL (IN)			TUBULAR STEEL Ø (IN)				SIGN FRAME REQUIRED	REMARKS	SIGN DETAIL LOCATION			
								"A"	"B"	RETAIN	SALVAGE FROM	SALVAGE TO	REMOVE	RETAIN	REMOVE		1.75	2.00	2.50	FOUNDATION	3.00	3.50	4.00			5.00	SHSM	PROJECT SHEET #	STANDARD SHEET #
																	(LB / FT)				(LB / FT)								
WEATHERSFIELD SB							FY-FLUORESCENT YELLOW FYG-FLUORESCENT YELLOW GREEN															"SHSM"-STANDARD HIGHWAY SIGNS AND MARKINGS							
SB	5.169	F	M1-5	30	24		VERMONT ROUTE 131 (CONT.)																						
		F	M6-2R	21	15		RIGHT ARROW (45 DEG) --->																						
		F	M3-3	24	12			2.00														#3A	GREEN ON WHITE "SOUTH"; INSTALL ALL SIGNS AS SHOWN IN THE SIGN LEGEND	X					
		F	M1-5	24	24			4.00															VERMONT ROUTE 12			E-136B			
		F	M6-1L	21	15			2.19															GREEN ON WHITE LEFT ARROW	X					
		F	M3-3	24	12			2.00															BLACK ON WHITE "SOUTH"	X					
		F	M1-4	24	24			4.00															US ROUTE 5	X					
		F	M6-3	21	15			2.19															BLACK ON WHITE UP ARROW	X					
		F	M3-4	24	12			2.00															GREEN ON WHITE "WEST"	X					
		F	M1-5	30	24			5.00															VERMONT ROUTE 131			E-136B			
		F	M6-2R	21	15			2.19															GREEN ON WHITE DIAGONAL RIGHT (45 DEG) ARROW	X					
		F	M4-5	24	12			2.00															WHITE ON BLUE "TO"; INSTALL THE INTERSTATE ROUTE MARKERS ON RIGHT-SIDE POST UNDER THE ROUTE 131 SIGNS	X					
		F	M1-1	24	24		4.00															INTERSTATE 91	X						
		F	M6-2R	21	15		2.19															WHITE ON BLUE DIAGONAL RIGHT (45 DEG) ARROW	X						
SB	5.144	F	R1-1H	18	18		STOP (HINGED)															REMOVE THE HINGED STOP SIGN INSTALLED ON THE DELINEATOR POST SIGN REMOVED PRIOR TO PROJECT.							
SIGN SUMMARY SHEET							SHEET TOTALS	33.76	0.00	0	0	0	23	0	0	0	0.0	0	0.0	0.0	0.0	0.0	PROJECT NAME: SPRINGFIELD-HARTFORD PROJECT NUMBER: STPG SIGN(33)						
								SF	SF	EA	EA	EA	EA	EA	EA	EA	FT	EA	LB	LB	LB	LB	FILE NAME: WEATHERSFIELD US-5 SB PLOT DATE: 2/13/2012 PROJECT MANAGER: A. GAMBLE DRAWN BY: M. MILLER DESIGNED BY: M. MILLER CHECKED: A. GAMBLE WEATHERSFIELD US-5 SB 9 SHEET 77 OF 162						
VERMONT AGENCY OF TRANSPORTATION							TOWN DIRECTIONAL TOTALS	327.0	0.0	17	4	4	82	0	0	37	555.0	0	0.0	0.0	0.0	0.0							








DIRECTION	MILEPOINT	LOCATION CODE (SHEET 2)	SIGN CODE	WIDTH (IN)	HEIGHT (IN)	SHEETING REMARKS	SIGN LEGEND	NEW SIGNS		EXISTING SIGNS				EXIST POST		NUMBER OF NEW POSTS	SQUARE STEEL (IN)			TUBULAR STEEL Ø (IN)				SIGN FRAME REQUIRED	REMARKS	SIGN DETAIL LOCATION			
								"A"	"B"	RETAIN	SALVAGE FROM	SALVAGE TO	REMOVE	RETAIN	REMOVE		1.75	2.00	2.50	FOUNDATION	3.00	3.50	4.00			5.00	SHSM	PROJECT SHEET #	STANDARD SHEET #
																	(LB / FT)				(LB / FT)								
WEATHERSFIELD SB							FY-FLUORESCENT YELLOW FYG-FLUORESCENT YELLOW GREEN															"SHSM"-STANDARD HIGHWAY SIGNS AND MARKINGS							
SB	5.113	F	M3-3	24	12		SOUTH																						
		F	M1-4	24	24		US ROUTE 5																						
		F	VM-120	18	24		CONNECTICUT RIVER BYWAY			1		1											TO BE SALVAGED ONTO THE NEW ASSEMBLY						
		F	D6-4A	18	9		AMERICA'S BYWAY (PLAQUE)			1		1											TO BE SALVAGED ONTO THE NEW ASSEMBLY						
		F	M3-3	24	12			2.00							1	X							BLACK ON WHITE "SOUTH"	X					
		F	M1-4	24	24			4.00															US ROUTE 5	X					
		F	VM-120	18	24		CONNECTICUT RIVER BYWAY					1											SALVAGE TO UNDER THE US-5 SIGN						
		F	D6-4A	18	9		AMERICA'S BYWAY (PLAQUE)					1											INSTALL THE PLAQUE UNDER THE PARENT BYWAY SIGN						
SB	5.093	F	R2-1	24	30																								
		F	R2-1	24	30			5.00																X					
SB	4.923	G	R12-1	24	30		 WEIGHT LIMIT 6 TONS																HIDDEN GLEN RD (TH-41)						
		G	VR-017	24	30			5.00																	6				
SB	4.917	H	R1-1	30	30																		MILE MARKER PLAQUE WAS SALVAGED ONTO NEW POST HIDDEN GLEN RD (TH-41)						
		H	R1-1	30	30			6.25																X					
SB	4.791	F	R2-1	24	30		SPEED LIMIT 40 (CONT. ON NEXT PAGE)																						
SIGN SUMMARY SHEET							SHEET TOTALS	22.25	0.00	0	32	32	98	0	0	4	60.0	0	0.0	0.0	0.0	0.0	PROJECT NAME: SPRINGFIELD-HARTFORD PROJECT NUMBER: STPG SIGN(33)						
VERMONT AGENCY OF TRANSPORTATION							TOWN DIRECTIONAL TOTALS	327.0	0.0	17	4	4	82	0	0	37	555.0	0		0.0			FILE NAME: WEATHERSFIELD US-5 SB PROJECT MANAGER: A. GAMBLE DESIGNED BY: M. MILLER WEATHERSFIELD US-5 SB 10	2/13/2012	DRAWN BY: M. MILLER CHECKED A. GAMBLE SHEET 78 OF 162				










DIRECTION	MILEPOINT	LOCATION CODE (SHEET 2)	SIGN CODE	WIDTH (IN)	HEIGHT (IN)	SHEETING REMARKS	SIGN LEGEND	NEW SIGNS		EXISTING SIGNS				EXIST POST		NUMBER OF NEW POSTS	SQUARE STEEL (IN)			TUBULAR STEEL Ø (IN)				SIGN FRAME REQUIRED	REMARKS	SIGN DETAIL LOCATION			
								"A"	"B"	RETAIN	SALVAGE FROM	SALVAGE TO	REMOVE	RETAIN	REMOVE		1.75	2.00	2.50	FOUNDATION	3.00	3.50	4.00			5.00	SHSM	PROJECT SHEET #	STANDARD SHEET #
																	(LB / FT)				(LB / FT)								
WEATHERSFIELD SB							FY-FLUORESCENT YELLOW FYG-FLUORESCENT YELLOW GREEN															"SHSM"-STANDARD HIGHWAY SIGNS AND MARKINGS							
SB	4.791	F	R2-1	24	30		 (CONT.)	5.00							1		X								X				
SB	4.583	F	R2-1	24	30		SPEED LIMIT 40																	TO BE REPLACED FURTHER SOUTH AT MP 4.545					
SB	4.545	F	VW-205	30	30		WATCH FOR TURNING VEHICLES																						
		F	R2-1	24	30			5.00								1		X							X				
SB	4.315	F	W11-2	30	30		PEDESTRIAN SYMBOL																						
		F	W7-3A	24	18		NEXT 1/2 MILE (PLAQUE)																						
		F	W11-2	30	30	FYG		6.25								1		X							X				
		F	W7-3aP	24	18	FYG		3.00																	8				
SB	4.284	F	R2-1	24	30																								
		F	R2-1	24	30			5.00								1		X							X				
SB	4.131	F	W1-4L	30	30		LEFT REVERSE CURVE SYMBOL																	TO BE REPLACED FURTHER SOUTH AT MP 4.087					
SB	4.087	F	W1-4L	30	30			6.25								1		X							INSTALL ¹⁶⁰ 230 FT± SOUTH OF THE PREVIOUS POSITION AT MP 4.131	X			
SB	4.005	F	W11-2	30	30																								
		F	W16-7P	24	12																								
		F	W11-2	30	30	FYG		6.25								1		X							(CONTINUED ON NEXT PAGE)	X			
SIGN SUMMARY SHEET							SHEET TOTALS	36.75	0.00	0	0	0	8	0	0	6	90.0		0	0.0	0.0	0.0	0.0	PROJECT NAME: SPRINGFIELD-HARTFORD PROJECT NUMBER: STPG SIGN(33)					
VERMONT AGENCY OF TRANSPORTATION							TOWN DIRECTIONAL TOTALS	327.0	0.0	17	4	4	82	0	0	37	555.0		0		0.0			FILE NAME: WEATHERSFIELD US-5 SB PROJECT MANAGER: A. GAMBLE DESIGNED BY: M. MILLER WEATHERSFIELD US-5 SB 11	PLOT DATE: 2/13/2012 DRAWN BY: M. MILLER CHECKED: A. GAMBLE SHEET 79 OF 162				

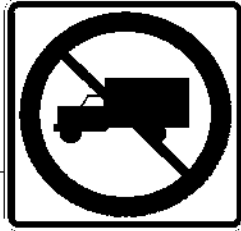





DIRECTION	MILEPOINT	LOCATION CODE (SHEET 2)	SIGN CODE	WIDTH (IN)	HEIGHT (IN)	SHEETING REMARKS	SIGN LEGEND	NEW SIGNS		EXISTING SIGNS				EXIST POST		NUMBER OF NEW POSTS	SQUARE STEEL (IN)			TUBULAR STEEL Ø (IN)				SIGN FRAME REQUIRED	REMARKS	SIGN DETAIL LOCATION			
								"A"	"B"	RETAIN	SALVAGE FROM	SALVAGE TO	REMOVE	RETAIN	REMOVE		1.75	2.00	2.50	FOUNDATION	3.00	3.50	4.00			5.00	SHSM	PROJECT SHEET #	STANDARD SHEET #
																	(LB / FT)				(LB / FT)								
WEATHERSFIELD SB							FY-FLUORESCENT YELLOW FYG-FLUORESCENT YELLOW GREEN																"SHSM"-STANDARD HIGHWAY SIGNS AND MARKINGS						
SB	4.005	F	W16-7PL	24	12	FYG		2.00																(CONTINUED)	X				
SB	3.756	F	R2-1	24	30								1																
		F	R2-1	24	30			5.00																	X				
SB	2.975	F	W1-2L	30	30			6.25																INSTALL ACROSS FROM POLE # 253/5-1/60	X				
SB	2.104 2.060	F	W1-2L	30	30			6.25																INSTALL 340-FT ± SOUTH OF AND ACROSS FROM "LAND'S END DRIVE" (PVT) AT MP 2.124	X				
SB	2.027	F	VW-060	30	30			6.25																INSTALL BEHIND RAIL 175 FT ± SOUTH OF THE NEW LEFT CURVE SIGN AT MP 2.060			E-154		
SB	1.469	F	W3-5	36	36					1																			
		F	W3-5	36	36					1																			
SB	1.400	F	VD-018	30	18		WEATHERSFIELD BOW BELLOWS FALLS 18			1														AS-NEW					
SB	1.348	F	R2-1	24	30								1											NOTE: THE NEW SIGN IS LARGER, FIRST SIGN IN THE REDUCED SPEED ZONE 40		6			
		F	R2-1	30	36			7.50																					
SB	1.338	G	VR-017	24	30								1											BOWEN HILL RD (TH-51)					
		G	VR-017	24	30			5.00																		6			
SB	1.322	H	R1-1	30	30		BOWEN HILL RD 2 EA																	BOWEN HILL RD (TH-51)					
		H	R1-1	30	30		0050 1420 0133	6.25																ALL SIGNS WERE SALVAGED ONTO NEW POST	X				
SIGN SUMMARY SHEET							SHEET TOTALS	44.50	0.00	3	40	40	84	0	0	7	105.0	0	0.0	0.0	0.0	0.0	PROJECT NAME: SPRINGFIELD-HARTFORD	PROJECT NUMBER: STPG SIGN(33)					
VERMONT AGENCY OF TRANSPORTATION							TOWN DIRECTIONAL TOTALS	327.0	0.0	17	4	4	82	0	0	37	555.0	0		0.0				FILE NAME: WEATHERSFIELD US-5 SB	PLOT DATE: 2/13/2012				
										EA	EA	EA	EA	EA	EA	EA	FT	EA	LB	LB	LB	LB	PROJECT MANAGER: A. GAMBLE	DRAWN BY: M. MILLER					
																							DESIGNED BY: M. MILLER	CHECKED: A. GAMBLE					
																							WEATHERSFIELD US-5 SB 12	SHEET 80 OF 162					








DIRECTION	MILEPOINT	LOCATION CODE (SHEET 2)	SIGN CODE	WIDTH (IN)	HEIGHT (IN)	SHEETING REMARKS	SIGN LEGEND	NEW SIGNS		EXISTING SIGNS				EXIST POST		NUMBER OF NEW POSTS	SQUARE STEEL (IN)			TUBULAR STEEL Ø (IN)				SIGN FRAME REQUIRED	REMARKS	SIGN DETAIL LOCATION																		
								"A"	"B"	RETAIN	SALVAGE FROM	SALVAGE TO	REMOVE	RETAIN	REMOVE		1.75	2.00	2.50	FOUNDATION	3.00	3.50	4.00			5.00	SHSM	PROJECT SHEET #	STANDARD SHEET #															
																	(LB / FT)				(LB / FT)																							
WEATHERSFIELD SB							FY-FLUORESCENT YELLOW FYG-FLUORESCENT YELLOW GREEN															"SHSM"-STANDARD HIGHWAY SIGNS AND MARKINGS																						
SB	1.219	F	R2-1	24	30			5.00							1		X											INSTALL 545 FT± SOUTH OF THE STOP SIGN AT MP 1.322	X															
SB	0.925	F	R2-1	24	30																																							
		F	R2-1	24	30			0 5.00		I								X																	ALL RETAINED AS PER ORDER NOTED REQUEST BY MARCOS MILLER/MARK HAUGHWOUT	X								
SB	2.060	F	S3-1	36	36			9.00		I	I	I				2		X																			THIS SIGN ADDED PER REQUEST OF M. MILLER, TRAFFIC OPS. SEE E-MAIL DATED 6/25/12							
									</																																			








DIRECTION	MILEPOINT	LOCATION CODE (SHEET 2)	SIGN CODE	WIDTH (IN)	HEIGHT (IN)	SHEETING REMARKS	SIGN LEGEND	NEW SIGNS		EXISTING SIGNS				EXIST POST		NUMBER OF NEW POSTS	SQUARE STEEL (IN)			TUBULAR STEEL Ø (IN)				SIGN FRAME REQUIRED	REMARKS	SIGN DETAIL LOCATION			
								"A"	"B"	RETAIN	SALVAGE FROM	SALVAGE TO	REMOVE	RETAIN	REMOVE		1.75	2.00	2.50	FOUNDATION	3.00	3.50	4.00			5.00	SHSM	PROJECT SHEET #	STANDARD SHEET #
																	(LB / FT)				(LB / FT)								
WINDSOR NB							FY-FLUORESCENT YELLOW FYG-FLUORESCENT YELLOW GREEN																"SHSM"-STANDARD HIGHWAY SIGNS AND MARKINGS						
							(THIS LINE INTENTIONALLY LEFT BLANK)																						
NB	0.000	C	VD-024	60	7.5		WINDSOR I WEATHERSFIELD						1		X														
		C	VD-700	6	8		0050 / 1423 / 0000 (WINDSOR MM)						1																
		C	VD-700	6	8		0050 / 1420 / 0679 (WEATHERSFIELD MM)						1																
		C	VD-024	72	10		Windsor Weathersfield	5.00								2	X									11			
		C	VD-700	6	10		 	0.42																				E-138	
		C	VD-700	6	10			0.42																				E-138	
NB	0.198	A	W1-2L	30	30								1		X														
		A	W1-2L	30	30			6.25								1	X								X				
NB	0.257	A	VW-205	30	30		 WATCH FOR TURNING VEHICLES						1		X													TO BE REPLACED FURTHER NORTH AT MP 0.289±	
NB	0.289	A	VW-205	36	36			9.00								2	X											INSTALL 170 FT± NORTH OF THE PREVIOUS POSITION AT MP 0.257	
NB	0.630	A	R2-1	24	30			5.00								1	X								X			INSTALL BEHIND RAIL 1800 FT± NORTH OF THE SIGN AT MP 0.289 (10 FT IN FRONT OF UTILITY POLE)	
NB	0.863	A	VW-054	30	30		 HIDDEN DRIVES RIGHT						1		X													TO BE REPLACED FURTHER NORTH AT MP 0.920±	
NB	0.920	A	VW-054	30	30		 	6.25								1	X											INSTALL BEHIND RAIL 300 FT± NORTH OF THE PREVIOUS POSITION AT MP 0.863; SINGULAR "DRIVE" ³⁰	
NB	0.962	A	R2-1	24	30			5.00								1	X									X		INSTALL 40 FT± SOUTH OF THE EXISTING SPEED LIMIT 40 SIGN AT MP 0.970	
SIGN SUMMARY SHEET							SHEET TOTALS	37.34	0.00	0	10	10	76	0	0	8	120.0	0	0.0	0.0	0.0	0.0	0.0	0.0	PROJECT NAME: SPRINGFIELD-HARTFORD PROJECT NUMBER: STPG SIGN(33)				
VERMONT AGENCY OF TRANSPORTATION							TOWN DIRECTIONAL TOTALS	436.9	0.0	16	12	12	100	0	0	61	915.0	0			0.0				FILE NAME: WINDSOR US-6 NB PROJECT MANAGER: A. GAMBLE DESIGNED BY: M. MILLER WINDSOR US-5 NB 1				
																								PLOT DATE: 2/13/2012 DRAWN BY: M. MILLER CHECKED: A. GAMBLE SHEET 82 OF 162					



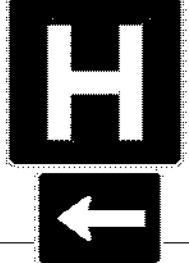
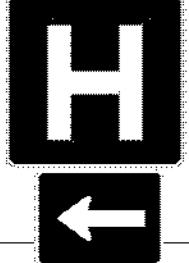
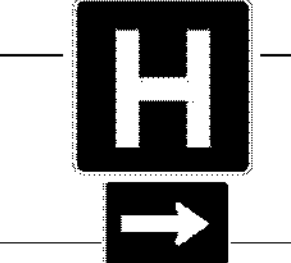
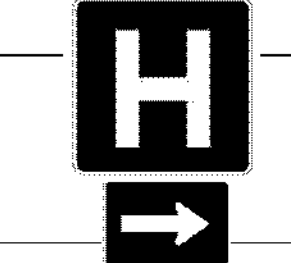
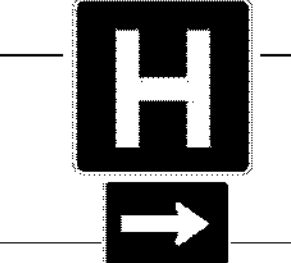
DIRECTION	MILEPOINT	LOCATION CODE (SHEET 2)	SIGN CODE	WIDTH (IN)	HEIGHT (IN)	SHEETING REMARKS	SIGN LEGEND	NEW SIGNS		EXISTING SIGNS				EXIST POST		NUMBER OF NEW POSTS	SQUARE STEEL (IN)			TUBULAR STEEL Ø (IN)				SIGN FRAME REQUIRED	REMARKS	SIGN DETAIL LOCATION			
								"A"	"B"	RETAIN	SALVAGE FROM	SALVAGE TO	REMOVE	RETAIN	REMOVE		1.75	2.00	2.50	FOUNDATION	3.00	3.50	4.00			5.00	SHSM	PROJECT SHEET #	STANDARD SHEET #
																	(LB / FT)				(LB / FT)								
WINDSOR NB							FY-FLUORESCENT YELLOW FYG-FLUORESCENT YELLOW GREEN																"SHSM"-STANDARD HIGHWAY SIGNS AND MARKINGS						
NB	2.250	A	W1-4L	30	30			6.25										X							INSTALL THE NEW SIGN 150 FT± NORTH OF THE PREVIOUS POSITION AT MP 2.221	X			
NB	2.348	A	W1-6L	48	24								1												EXISTING SIGN IS ON ONE POST				
		A	W1-6L	48	24			8.00											X						INSTALL THE NEW SIGN ON TWO NEW POSTS	X			
NB	2.415	A	R2-1	24	30								0 1												RETAINED AS REQUESTED BY MARCOS MILLER, TRAFFIC OPS				
		A	R2-1	24	30			0.00 5.00											X										
NB	2.469	A	W1-2R	30	30								0 1												RETAINED AS REQUESTED BY MARCOS MILLER, TRAFFIC OPS				
		A	W1-2R	30	30			0.00 6.25											X										
NB	2.666	A	W1-4L	30	30																								
		A	W1-4L	30	30			6.25											X										
NB	2.706	A	VW-054	30	30																								
		A	VW-054	30	30			6.25											X						PLURAL "DRIVES"			E-154	
NB	2.806	A	R2-1	24	30		SPEED LIMIT 40						2 1												MILE MARKER PLAQUE WAS SALVAGED ONTO NEW POST				
		A	R2-1	24	30		 SPEED LIMIT 40												X						SALVAGE THE SIGN ONTO A NEW POST (EXISTING IS AN OBSOLETE 4LB/FT FLANGE CHANNEL)				
NB	2.969	A	W1-2L	30	30		LEFT CURVE																						
NB	3.125	A	W3-5	36	36		SPEED REDUCTION 25-MPH (CONT. ON NEXT PAGE)																						
SIGN SUMMARY SHEET							SHEET TOTALS	26.75 38.00	0.00	0	2 1	2 1	7 8	0	0	8	120.0	0	0.0	0.0	0.0	0.0	0.0	0.0	PROJECT NAME: SPRINGFIELD-HARTFORD				
								SF	SF	EA	EA	EA	EA	EA	EA	EA	FT	EA	LB	LB	LB	LB	LB	PROJECT NUMBER: STPG SIGN(33)					
VERMONT AGENCY OF TRANSPORTATION							TOWN DIRECTIONAL TOTALS	436.9	0.0	16	12	12	100	0	0	61	915.0	0			0.0				FILE NAME: WINDSOR US-6 NB	PLOT DATE: 2/13/2012			
																								PROJECT MANAGER: A. GAMBLE	DRAWN BY: M. MILLER				
																								DESIGNED BY: M. MILLER	CHECKED: A. GAMBLE				
																								WINDSOR US-5 NB 3	SHEET 84	OF 162			










DIRECTION	MILEPOINT	LOCATION CODE (SHEET 2)	SIGN CODE	WIDTH (IN)	HEIGHT (IN)	SHEETING REMARKS	SIGN LEGEND	NEW SIGNS		EXISTING SIGNS				EXIST POST		NUMBER OF NEW POSTS	SQUARE STEEL (IN)			TUBULAR STEEL Ø (IN)				SIGN FRAME REQUIRED	REMARKS	SIGN DETAIL LOCATION			
								"A"	"B"	RETAIN	SALVAGE FROM	SALVAGE TO	REMOVE	RETAIN	REMOVE		1.75	2.00	2.50	FOUNDATION	3.00	3.50	4.00			5.00	SHSM	PROJECT SHEET #	STANDARD SHEET #
																	(LB / FT)				(LB / FT)								
WINDSOR NB							FY-FLUORESCENT YELLOW FYG-FLUORESCENT YELLOW GREEN																"SHSM"-STANDARD HIGHWAY SIGNS AND MARKINGS						
NB	3.125	A	W3-5	36	36		 (CONT.)	9.00							2		X								X				
NB	3.152	A	VD-062B	72	16		BUSINESS DIRECTIONAL SIGN			1															AM. PRECISION MUSEUM				
		A	VD-062B	72	16		BUSINESS DIRECTIONAL SIGN			1															WYNCYCLE				
NB	3.160	A	unknown	N/A	N/A		HISTORIC ROTARY SIGN			1																			
NB	3.232	C	VR-017	24	30																				NOTE: END STATE HIGHWAY, BEGIN ± CLASS 1 SECTION OF US-5; PASCO WAY (TH-44)				
		C	VR-017	24	30			5.00																	NOTE: EXISTING POST IS BEING RETAINED		6		
NB	3.240	D	R1-1	30	30		  			2															PASCO WAY (TH-44)				
		D	R1-1	30	30			6.25																	NOTE: ONLY THE STOP SIGN IS BEING REPLACED, RETAIN ALL ELSE	X			
NB	3.246	A	VR-038	24	18		STATE HIGHWAY ENDS (ON TOP)				1														SALVAGE THE SIGNS ONTO A NEW POST, EXISTING IS AN OBSOLETE 4LB/FT FLANGE CHANNEL				
		A	R2-1	24	30		 SPEED LIMIT 25																		NOTE: DISCARD THE ATTACHED MILE MARKER, IT REFERENCES ROUTE 44 MILE MARKER PLAQUE WAS SALVAGED ONTO NEW POST				
		A	VR-038	24	18		STATE HIGHWAY ENDS (ON TOP)								1		X								SALVAGE THIS SIGN TO ABOVE THE NEW UPSIZED SPEED LIMIT 25 SIGN				
		A	R2-1	30	36			7.50																	THIS SIGN WAS REPAIRED AFTER IT WAS ORIGINALLY INSTALLED. 2 MORE PAY ITEMS		6		
NB	3.318	A	N/A	24	24		TOWN OF WINDSOR WINTER PARKING BAN SIGN																		REMOVE THIS SIGN; RETURN TO TOWN OF WINDSOR; CO-ORDINATE RETURN WITH ENGINEER				
		A	M2-1	21	15			2.19																	GREEN ON WHITE, "JCT"; INSTALL IN SAME POSITION AS REMOVED "WINTER PARKING BAN" SIGN	X			
		A	M1-5	24	24			4.00																	VERMONT ROUTE 44		E-136B		
SIGN SUMMARY SHEET							SHEET TOTALS	33.94	0.00	3	3*	3*	75	0	0	4	60.0	0	0.0	0.0	0.0	0.0	PROJECT NAME: SPRINGFIELD-HARTFORD PROJECT NUMBER: STPG SIGN(33)						
VERMONT AGENCY OF TRANSPORTATION							TOWN DIRECTIONAL TOTALS	436.9	0.0	16	12	12	100	0	0	61	915.0	0		0.0			FILE NAME: WINDSOR US-6 NB PROJECT MANAGER: A. GAMBLE DESIGNED BY: M. MILLER WINDSOR US-5 NB 4						
																						PLOT DATE: 2/13/2012 DRAWN BY: M. MILLER CHECKED: A. GAMBLE SHEET 85 OF 162							







DIRECTION	MILEPOINT	LOCATION CODE (SHEET 2)	SIGN CODE	WIDTH (IN)	HEIGHT (IN)	SHEETING REMARKS	SIGN LEGEND	NEW SIGNS		EXISTING SIGNS				EXIST POST		NUMBER OF NEW POSTS	SQUARE STEEL (IN)			TUBULAR STEEL Ø (IN)				SIGN FRAME REQUIRED	REMARKS	SIGN DETAIL LOCATION			
								"A"	"B"	RETAIN	SALVAGE FROM	SALVAGE TO	REMOVE	RETAIN	REMOVE		(LB / FT)			(LB / FT)						SHSM	PROJECT SHEET #	STANDARD SHEET #	
																	1.75	2.00	2.50	3.00	3.50	4.00	5.00						
WINDSOR NB							FY-FLUORESCENT YELLOW FYG-FLUORESCENT YELLOW GREEN																"SHSM"-STANDARD HIGHWAY SIGNS AND MARKINGS						
NB	3.318	A	R5-2	24	24		NO TRUCKS SYMBOL					1	X													INSTALLED TO RIGHT OF FORMER WINDSOR WINTER PARKING BAN / NEW "JCT VT-44" ASSEMBLY			
		A	M6-2R	21	15		ADVANCE RIGHT ARROW					1														UNDER THE NO TRUCKS / ARROW SIGNS; THIS SIGN IS OBSOLETE AND WILL NOT BE REPLACED			
		A	VR-023B	24	30		YIELD FOR PEDESTRIANS IN CROSSWALK SYMBOL					1																	
		A	R5-2	24	24			4.00						1	X											NO TRUCKS SYMBOL; INSTALL IN THE SAME POSITION AS THE REMOVAL	X		
		A	M5-1R	21	15			2.19																		BLACK ON WHITE, ADVANCE RIGHT ARROW	X		
NB	3.380	A	M1-1	24	24		INTERSTATE 91					1	X													REMOVE ALL; TO BE REPLACED FURTHER NORTH AT MP 3.399±			
		A	M3-1	24	12		NORTH					1														NOTE: FLANGE CHANNEL POST EMBEDDED IN PAVED SURFACE			
		A	M6-3	21	15		UP ARROW					1																	
NB	3.399	A	R2-1	18	24		SPEED LIMIT 25					1	X													SPEED LIMIT 25 SIGN TO BE REPLACED 90 FT± NORTH AT MP 3.416±			
		A	M3-1	24	12			2.00						2	X											BLACK ON WHITE, "NORTH"; INSTALL THE ASSEMBLY AS SHOWN IN THE SIGN LEGEND	X		
		A	M1-4	24	24			4.00																		US ROUTE 5; NOTE: MAINTAIN MINIMUM 5 FT CLEARANCE TO UTILITY POLE	X		
		A	M3-1	24	12			2.00																		GREEN ON WHITE, "NORTH"	X		
		A	M1-5	24	24			4.00																		VERMONT ROUTE 12			E-136B
		A	M4-5	24	12			2.00																		WHITE ON BLUE, "TO"	X		
		A	M3-1	24	12		(CONT. ON NEXT PAGE)	2.00																		WHITE ON BLUE, "NORTH"	X		
SIGN SUMMARY SHEET							SHEET TOTALS	22.19	0.00	0	0	0	7	0	0	3	45.0	0	0.0	0.0	0.0	0.0	0.0	PROJECT NAME: SPRINGFIELD-HARTFORD					
								SF	SF	EA	EA	EA	EA	EA	EA	EA	FT	EA	LB	LB	LB	LB	PROJECT NUMBER: STPG SIGN(33)						
VERMONT AGENCY OF TRANSPORTATION							TOWN DIRECTIONAL TOTALS	436.9	0.0	16	12	12	100	0	0	61	915.0	0		0.0			FILE NAME: WINDSOR US-5 NB	PROJECT MANAGER: A. GAMBLE	PLOT DATE: 2/13/2012				
																						DESIGNED BY: M. MILLER	CHECKED: A. GAMBLE	DRAWN BY: M. MILLER					
																							WINDSOR US-5 NB 5	SHEET 86	OF	162			





DIRECTION	MILEPOINT	LOCATION CODE (SHEET 2)	SIGN CODE	WIDTH (IN)	HEIGHT (IN)	SHEETING REMARKS	SIGN LEGEND	NEW SIGNS		EXISTING SIGNS				EXIST POST		NUMBER OF NEW POSTS	SQUARE STEEL (IN)			TUBULAR STEEL Ø (IN)				SIGN FRAME REQUIRED	REMARKS	SIGN DETAIL LOCATION		
								"A"	"B"	RETAIN	SALVAGE FROM	SALVAGE TO	REMOVE	RETAIN	REMOVE		(LB / FT)			(LB / FT)						SHSM	PROJECT SHEET #	STANDARD SHEET #
																	1.75	2.00	2.50	3.00	3.50	4.00	5.00					
WINDSOR NB							FY-FLUORESCENT YELLOW FYG-FLUORESCENT YELLOW GREEN																"SHSM"-STANDARD HIGHWAY SIGNS AND MARKINGS					
NB	3.445	A	W16-7P	24	12	FYG	(CONT.)	2.00																DOWN ARROW: NOTE: INSTALL SO PLAQUE HAS 6 FT MIN. VERTICAL CLEARANCE (NO OVERHANG NEXT TO SIDEWALK HERE)	X			
NB	3.487	C	unknown	12	18		NO PARKING SYMBOL w/ NO PARKING TEXT						1											EXISTING FLANGE POST IS TWISTED, REMOVE ALL				
		C	R7-1R	12	18			1.50							1			X							NOTE: INSTALL SIGN IN "C" POSITION	X		
NB	3.520	A	W11A-2	30	30		PEDESTRIAN SYMBOL w/ CROSSWALK LINES						1											EXISTING SYMBOL HAS OBSOLETE CROSSWALK LINES				
		A	W11-2	30	30	FYG		6.25							1			X							NOTE: INSTALL SIGNS SO PLAQUE HAS 7FT MIN. VERTICAL CLEARANCE (OVERHANG NEXT TO SIDEWALK HERE)	X		
		A	W16-7P	24	12	FYG		2.00																MINOR BRUSH CUT LIKELY REQUIRED HERE	X			
NB	3.535	A	M3-1	24	12		NORTH (CONT. ON NEXT PAGE)						1											NOTE: VERY OLD "I-BEAM" STYLE POST BEHIND PEDESTRIAN HAND RAIL; REMOVE ALL				
NB	3.535	A	M1-4	24	24		US ROUTE 5 (CONT.)						1															
		A	M6-3	21	15		UP ARROW						1															
NB	3.552	A	W11-2	30	30		PEDESTRIAN SYMBOL						1											NOTE: IF 7 FT MIN. VERTICAL CLEARANCE CAN BE ACHIEVED, OK TO SALVAGE EXISTING POST (SEE BELOW)				
		A	W11-2	30	30	FYG		6.25							1			X							NOTE: INSTALL ASSEMBLY BEHIND PEDESTRIAN RAIL WITH 7 FT MINIMUM VERTICAL CLEARANCE; (OVERHANG NEXT TO SIDEWALK HERE)	X		
		A	W16-7P	24	12	FYG		2.00																	X			
NB	3.641	A	W11-2	30	30		PEDESTRIAN SYMBOL						1											NOTE: EXISTING FLANGE POST IS EMBEDDED IN CONCRETE, NEED 7 FT MINIMUM VERTICAL CLEARANCE;				
		A	W11-2	30	30	FYG		6.25							1			X							OVERHANG NEXT TO SIDEWALK HERE, WILL LIKELY NEED TO REPLACE THIS POST	X		
		A	W16-7P	24	12	FYG		2.00																	X			
SIGN SUMMARY SHEET							SHEET TOTALS	28.25	0.00	0	0	0	7	0	0	4	60.0	0	0.0	0.0	0.0	0.0	0.0	PROJECT NAME: SPRINGFIELD-HARTFORD				
								SF	SF	EA	EA	EA	EA	EA	EA	EA	FT	EA	LB	LB	LB	LB	PROJECT NUMBER: STPG SIGN(33)					
VERMONT AGENCY OF TRANSPORTATION							TOWN DIRECTIONAL TOTALS	436.9	0.0	16	12	12	100	0	0	61	915.0	0		0.0			FILE NAME: WINDSOR US-5 NB	PROJECT MANAGER: A. GAMBLE	PLOT DATE: 2/13/2012			
																						DESIGNED BY: M. MILLER	CHECKED: A. GAMBLE	DRAWN BY: M. MILLER				
																							WINDSOR US-5 NB 7	SHEET 88	OF 162			








DIRECTION	MILEPOINT	LOCATION CODE (SHEET 2)	SIGN CODE	WIDTH (IN)	HEIGHT (IN)	SHEETING REMARKS	SIGN LEGEND	NEW SIGNS		EXISTING SIGNS				EXIST POST		NUMBER OF NEW POSTS	SQUARE STEEL (IN)			TUBULAR STEEL Ø (IN)				SIGN FRAME REQUIRED	REMARKS	SIGN DETAIL LOCATION			
								"A"	"B"	RETAIN	SALVAGE FROM	SALVAGE TO	REMOVE	RETAIN	REMOVE		1.75	2.00	2.50	FOUNDATION	3.00	3.50	4.00			5.00	SHSM	PROJECT SHEET #	STANDARD SHEET #
																	(LB / FT)				(LB / FT)								
WINDSOR NB							FY-FLUORESCENT YELLOW FYG-FLUORESCENT YELLOW GREEN																"SHSM"-STANDARD HIGHWAY SIGNS AND MARKINGS						
NB	3.645	B	N/A	18	24		2 EA. MAIN ST. 2 EA. RIVER ST. NO PARKING THIS SIDE OF STREET				5		5		X										SIGN TO BE SALVAGED ONTO A NEW POST COMBINED WITH THE NEW LEGAL LOAD LIMIT SIGN BELOW				
		C	VR-017	24	30			5.00								1	X								RIVER ST (TH-34); PROVIDE 7 FT MIN VERTICAL CLEARANCE WITH SALVAGED SIGN BELOW (NEXT TO SIDEWALK)		6		
		C	N/A	18	24		NO PARKING THIS SIDE OF STREET				5														RE-INSTALL IN NEW "C" POSITION UNDER THE LEGAL LOAD LIMIT SIGN				
NB	3.651	D	R1-1	30	30								1		X										RIVER ST (TH-34)				
		D	R1-1	30	30			6.25																	RETAIN THE EXISTING FLANGE CHANNEL POST	X			
NB	3.655	C	unknown	12	18		TWO HOUR PARKING 9AM - 7PM			1					X										TOWN JUST RECENTLY REPLACED THIS SIGN				
NB	3.672	A	VR-921(L)	30	30								1		X										BANDED ONTO A LIGHT POLE; BEST OPTION AVAILABLE HERE				
		A	VR-921(L)	30	30			6.25																	EXISTING SIGN HAS 7 FT MIN. CLEARANCE OVER SIDEWALK; TREE BRANCH TRIMMING LIKELY REQUIRED		7		
NB	3.690	C	R5-1	30	30		DO NOT ENTER						1		X										FACES EB TRAFFIC IN "C" POSITION				
		D	R10-6	24	30		STOP HERE ON RED						1												FACES WB TRAFFIC (COMING FROM DRIVE) IN "D" POSITION				
		A	R6-1L	36	12		ONE WAY w/ LEFT ARROW						1												FACES US-5 NB TRAFFIC				
		B	R6-1R	36	12		ONE WAY w/ RIGHT ARROW						1												FACES US-5 SB TRAFFIC				
		C	R5-1	30	30		 	6.25								1	X								"DO NOT ENTER"; PROVIDE 6 FT MIN. VERTICAL CLEARANCE TO BOTTOM OF ONE WAY SIGNS	X			
		D	R10-6aRM	24	30		 (BACK-TO-BACK) 	5.00																	"STOP HERE ON RED" (MODIFIED FOR LEFT-SIDE INSTALLATION)		7		
		A	R6-1L	36	12		(CONT. ON NEXT PAGE)	3.00																	"ONE WAY LEFT ARROW"	X			
SIGN SUMMARY SHEET							SHEET TOTALS	31.75	0.00	1	5	5	11	0	0	2	30.0	0	0.0	0.0	0.0	0.0	0.0	PROJECT NAME: SPRINGFIELD-HARTFORD					
								SF	SF	EA	EA	EA	EA	EA	EA	EA	FT	EA	LB	LB	LB	LB	PROJECT NUMBER: STPG SIGN(33)						
VERMONT AGENCY OF TRANSPORTATION							TOWN DIRECTIONAL TOTALS	436.9	0.0	16	12	12	100	0	0	61	915.0	0		0.0			FILE NAME: WINDSOR US-6 NB	PLOT DATE: 2/13/2012					
																						PROJECT MANAGER: A. GAMBLE	DRAWN BY: M. MILLER						
																						DESIGNED BY: M. MILLER	CHECKED: A. GAMBLE						
																						WINDSOR US-5 NB 8	SHEET 89	OF 162					







DIRECTION	MILEPOINT	LOCATION CODE (SHEET 2)	SIGN CODE	WIDTH (IN)	HEIGHT (IN)	SHEETING REMARKS	SIGN LEGEND	NEW SIGNS		EXISTING SIGNS				EXIST POST		NUMBER OF NEW POSTS	SQUARE STEEL (IN)			TUBULAR STEEL Ø (IN)				SIGN FRAME REQUIRED	REMARKS	SIGN DETAIL LOCATION		
								"A"	"B"	RETAIN	SALVAGE FROM	SALVAGE TO	REMOVE	RETAIN	REMOVE		(LB / FT)			(LB / FT)						SHSM	PROJECT SHEET #	STANDARD SHEET #
																	1.75	2.00	2.50	3.00	3.50	4.00	5.00					
WINDSOR NB							FY-FLUORESCENT YELLOW FYG-FLUORESCENT YELLOW GREEN																"SHSM"-STANDARD HIGHWAY SIGNS AND MARKINGS					
NB	3.690	B	R6-1R	36	12		(CONT.)	3.00																"ONE WAY RIGHT ARROW"	X			
NB	3.698	A	D4-1L	30	24		PARKING w/ ANGLED LEFT ARROW																	ALL SIGNS BANDED TO SIGNAL / LIGHT MAST; THIS SIGN FACES NB US-5 TRAFFIC				
		A	D9-2	24	24		"H" (HOSPITAL)																	FACES NB US-5 TRAFFIC, UNDER THE PARKING SIGN				
		A	unknown	24	6		SKINNY ARROW LEFT																	ARROW IS UNDER THE "H" SYMBOL				
		B	D4-1R	30	24		PARKING w/ ANGLED RIGHT ARROW																	ON BACK OF THE NB FACING PARKING SIGN; FACES SB US-5 TRAFFIC				
		B	D9-2	24	24		"H" (HOSPITAL)																	FACES SB US-5 TRAFFIC, UNDER THE PARKING SIGN				
		B	unknown	24	6		SKINNY ARROW RIGHT																	ARROW IS UNDER THE "H" SYMBOL				
		C	unknown	12	18		NO PARKING SYMBOL w/ NO PARKING TEXT																	ALSO BANDED TO THE SIGNAL MAST; THIS SIGN FACES WB TRAFFIC ON STATE STREET; WILL NOT BE REPLACED				
		A	D4-1LM	30	24		 (BACK-TO-BACK) 	5.00																PARKING w/ LEFT ARROW; REPLACE IN THE SAME POSITION AS REMOVAL; SIGN FACES NB TRAFFIC		11		
		A	D9-2	24	24			4.00																HOSPITAL SYMBOL; REPLACE IN THE SAME POSITION AS REMOVAL; SIGN FACES NB TRAFFIC	X			
		A	M6-1L	21	15			2.19																LEFT ARROW; INSTALL UNDER THE "H" SYMBOL; SIGN FACES NB TRAFFIC	X			
		B	D4-1RM	30	24			5.00																PARKING w/ RIGHT ARROW; REPLACE IN THE SAME POSITION AS REMOVAL; SIGN FACES SB TRAFFIC		11		
		B	D9-2	24	24			4.00																HOSPITAL SYMBOL; REPLACE IN THE SAME POSITION AS REMOVAL; SIGN FACES SB TRAFFIC	X			
		B	M6-1R	21	15			2.19																RIGHT ARROW; INSTALL UNDER THE "H" SYMBOL; SIGN FACES SB TRAFFIC	X			
NB	3.714	A	R7-8	12	18		RESERVED HANDICAP PARKING			1														MODIFIED R7-8 (NO ARROW); RETAIN, AS-NEW				
SIGN SUMMARY SHEET							SHEET TOTALS	25.38	0.00	1	0	0	7	0	0	0	0.0	0	0.0	0.0	0.0	0.0	0.0	0.0	PROJECT NAME: SPRINGFIELD-HARTFORD			
								SF	SF	EA	EA	EA	EA	EA	EA	EA	FT	EA	LB	LB	LB	LB	LB	PROJECT NUMBER: STPG SIGN(33)				
VERMONT AGENCY OF TRANSPORTATION							TOWN DIRECTIONAL TOTALS	436.9	0.0	16	12	12	100	0	0	61	915.0	0		0.0				FILE NAME: WINDSOR US-5 NB	PLOT DATE: 2/13/2012			
																							PROJECT MANAGER: A. GAMBLE	DRAWN BY: M. MILLER				
																							DESIGNED BY: M. MILLER	CHECKED: A. GAMBLE				
																							WINDSOR US-5 NB 9	SHEET 90	OF	162		






DIRECTION	MILEPOINT	LOCATION CODE (SHEET 2)	SIGN CODE	WIDTH (IN)	HEIGHT (IN)	SHEETING REMARKS	SIGN LEGEND	NEW SIGNS		EXISTING SIGNS				EXIST POST		NUMBER OF NEW POSTS	SQUARE STEEL (IN)			TUBULAR STEEL Ø (IN)				SIGN FRAME REQUIRED	REMARKS	SIGN DETAIL LOCATION			
								"A"	"B"	RETAIN	SALVAGE FROM	SALVAGE TO	REMOVE	RETAIN	REMOVE		1.75	2.00	2.50	FOUNDATION	3.00	3.50	4.00			5.00	SHSM	PROJECT SHEET #	STANDARD SHEET #
																	(LB / FT)				(LB / FT)								
WINDSOR NB							FY-FLUORESCENT YELLOW FYG-FLUORESCENT YELLOW GREEN																"SHSM"-STANDARD HIGHWAY SIGNS AND MARKINGS						
NB	3.718	A	unknown	24	12		AMTRAK			0				X										ALL SIGNS ARE BANDED TO AN ALUMINUM UTILITY POLE; RETAIN THIS AMTRAK SIGN- SIGN WAS MISSING					
		A	D4-1R	30	24		PARKING w/ ANGLED RIGHT ARROW						1										THIS SIGN FACES NB US-5 TRAFFIC; INSTALLED UNDER THE AMTRAK SIGN- REMOVE SIGN WAS MISSING						
		A	W11-2	30	30	FYG	PEDESTRIAN SYMBOL					0											THIS SIGN FACES NB US-5 TRAFFIC; INSTALLED UNDER THE PARKING SIGN, REMOVE						
		B	unknown	24	12		AMTRAK (BACK-TO BACK WITH ABOVE AMTRAK SIGN)			0													SIGN WAS MISSING RETAIN THIS SB-FACING AMTRAK SIGN- INSTALLED ON BACK						
		B	D4-1L	30	24		PARKING w/ ANGLED LEFT ARROW					0											SIGN WAS MISSING THIS SIGN FACES SB US-5 TRAFFIC; INSTALLED ON BACK, REMOVE						
		A	D4-1RM	30	24		 (BACK-TO-BACK) 	5.00															PARKING SIGN WITH RIGHT ARROW; FACES NB TRAFFIC, INSTALL IN THE SAME POSITION AS THE REMOVAL		11				
		B	D4-1LM	30	24			5.00															PARKING SIGN WITH LEFT ARROW ON BACK, FACES SB TRAFFIC; INSTALL IN THE SAME POSITION AS THE REMOVAL		11				
		A	W11-2	30	30	FYG		6.25															PEDESTRIAN CROSSING SIGN; FACES NB TRAFFIC, INSTALL DIRECTLY UNDER THE NB FACING PARKING SIGN	X					
		A	W16-7P	24	12	FYG		2.00															INSTALL DIRECTLY UNDER THE PEDESTRIAN SYMBOL	X					
NB	3.720	C	VR-017	24	30			5.00						1		X							DEPOT ST (TH-33); INSTALL EAST OF SCULPTURE IN SMALL PARK AT 7 FT CLEARANCE (NEXT TO SIDEWALK)		6				
NB	3.726	D	R1-1	30	30								1	X	X								DEPOT ST (TH-33) AVE						
		D	R1-1	30	30			6.25															REMOVE RETAIN THE EXISTING FLANGE CHANNEL POST	X					
NB	3.734	A	unknown	12	18		TWO HOUR PARKING 9AM - 7PM			1				X									BANDED TO A LIGHT POLE; THE TOWN HAS JUST RECENTLY REPLACED THIS SIGN						
NB	3.750	A	W11-2	30	30		PEDESTRIAN SYMBOL					1	X										BANDED TO AN ALUMINUM POLE						
		A	W11-2	30	30	FYG	 (SEE NEXT PAGE)	6.25															NOTE: PROVIDE 7 FT MINIMUM VERTICAL CLEARANCE (OVERHANG NEXT TO SIDEWALK)	X					
SIGN SUMMARY SHEET							SHEET TOTALS	35.75	0.00	0	1	1	4	0	0	2	15.0	0	0.0	0.0	0.0	0.0	PROJECT NAME: SPRINGFIELD-HARTFORD	PROJECT NUMBER: STPG SIGN(33)					
VERMONT AGENCY OF TRANSPORTATION							TOWN DIRECTIONAL TOTALS	436.9	0.0	16	12	12	100	0	0	61	915.0	0		0.0			FILE NAME: WINDSOR US-6 NB	PLOT DATE: 2/13/2012					
																					PROJECT MANAGER: A. GAMBLE	DRAWN BY: M. MILLER							
																					DESIGNED BY: M. MILLER	CHECKED: A. GAMBLE							
																					WINDSOR US-5 NB 10	SHEET 91 OF 162							










DIRECTION	MILEPOINT	LOCATION CODE (SHEET 2)	SIGN CODE	WIDTH (IN)	HEIGHT (IN)	SHEETING REMARKS	SIGN LEGEND	NEW SIGNS		EXISTING SIGNS				EXIST POST		NUMBER OF NEW POSTS	SQUARE STEEL (IN)			TUBULAR STEEL Ø (IN)				SIGN FRAME REQUIRED	REMARKS	SIGN DETAIL LOCATION			
								"A"	"B"	RETAIN	SALVAGE FROM	SALVAGE TO	REMOVE	RETAIN	REMOVE		1.75	2.00	2.50	FOUNDATION	3.00	3.50	4.00			5.00	SHSM	PROJECT SHEET #	STANDARD SHEET #
																	(LB / FT)				(LB / FT)								
WINDSOR NB							FY-FLUORESCENT YELLOW FYG-FLUORESCENT YELLOW GREEN																"SHSM"-STANDARD HIGHWAY SIGNS AND MARKINGS						
NB	3.750	A	W16-7P	24	12	FYG	(CONT.)	2.00																	SIGN WAS MISSING	X			
NB	3.765	A	unknown	12	18		NO PARKING SYMBOL w/ NO PARKING TEXT						1		X										BADLY FADED SIGN SIGN WAS MISSING				
NB	3.786	A	unknown	18	24		RESTRICTED PARKING NO TRUCKS VANS OR LARGE SUV'S			1					X										LOOKS NEW, BANDED TO LIGHT POLE				
NB	3.840	A	W11-2	30	30		PEDESTRIAN SYMBOL						1		X										SIGN WAS MISSING				
		A	W11-2	30	30	FYG		6.25								1		X							NOTE: PROVIDE 6 FT MINIMUM VERTICAL CLEARANCE (NO OVERHANG NEXT TO SIDEWALK)	X			
		A	W16-7P	24	12	FYG		2.00																			X		
NB	3.866	A	N/A	12	18		NO PARKING HERE TO CORNER						1		X										OLD BLEACHED OUT EMBOSSED SIGN; CONFLICTING PAVEMENT MARKINGS, REMOVE ALL				
		A	R2-1	24	30		SPEED LIMIT 25						1												SPEED LIMIT SIGN TO BE REPLACED NORTH AT MP 3.905				
NB	3.883	C	W10-1	36	36		ROUND RAILROAD CROSSING WARNING SIGN						1		X										ACROSS FROM THE STOP SIGN ON EVERETT LN (TH-32); REMOVE ALL; A NEW LEGAL LOAD LIMIT SIGN WILL OCCUPY THIS POSITION				
NB	3.883	C	VR-017	24	30			5.00								1		X							EVERETT LN (TH-32); INSTALL IN THE SAME POSITION AS THE REMOVED RAILROAD CROSSING SIGN		6		
NB	3.883	C	W10-1	36	36			7.07								1		X							INSTALL ON EVERETT LN (TH-32) 75 FT± EAST OF THE NEW LEGAL LOAD LIMIT SIGN	X			
NB	3.887	D	R1-1	30	30																				EVERETT LN (TH-32)				
		D	R1-1	30	30			6.25																	RETAIN THE EXISTING FLANGE CHANNEL POST	X			
NB	3.905	A	R2-1	24	30			5.00								1		X							INSTALL BETWEEN CURB AND SIDEWALK ON THE GRASSY MEDIAN, 95 FT± NORTH OF THE STOP SIGN ON EVERETT LN (TH-32)	X			
NB	3.993	A	W11-2	30	30		PEDESTRIAN SYMBOL (CONT. ON NEXT PAGE)						1		X														
SIGN SUMMARY SHEET							SHEET TOTALS	33.57	0.00	1	10	10	87	0	0	24		60.0	0	0.0	0.0	0.0	0.0			PROJECT NAME: SPRINGFIELD-HARTFORD			
								SF	SF	EA	EA	EA	EA	EA	EA	EA	FT	EA	LB	LB	LB	LB	LB			PROJECT NUMBER: STPG SIGN(33)			
VERMONT AGENCY OF TRANSPORTATION							TOWN DIRECTIONAL TOTALS	436.9	0.0	16	12	12	100	0	0	61		915.0	0			0.0				FILE NAME: WINDSOR US-6 NB	PLOT DATE: 2/13/2012		
																									PROJECT MANAGER: A. GAMBLE	DRAWN BY: M. MILLER			
																									DESIGNED BY: M. MILLER	CHECKED: A. GAMBLE			
																									WINDSOR US-5 NB 11	SHEET 92 OF 162			

DIRECTION	MILEPOINT	LOCATION CODE (SHEET 2)	SIGN CODE	WIDTH (IN)	HEIGHT (IN)	SHEETING REMARKS	SIGN LEGEND	NEW SIGNS		EXISTING SIGNS				EXIST POST		NUMBER OF NEW POSTS	SQUARE STEEL (IN)			TUBULAR STEEL Ø (IN)				SIGN FRAME REQUIRED	REMARKS	SIGN DETAIL LOCATION		
								"A"	"B"	RETAIN	SALVAGE FROM	SALVAGE TO	REMOVE	RETAIN	REMOVE		(LB / FT)			(LB / FT)						SHSM	PROJECT SHEET #	STANDARD SHEET #
																	1.75	2.00	2.50	3.00	3.50	4.00	5.00					
WINDSOR NB							FY-FLUORESCENT YELLOW FYG-FLUORESCENT YELLOW GREEN																"SHSM"-STANDARD HIGHWAY SIGNS AND MARKINGS					
NB	3.993	A	W11-2	30	30	FYG	 (CONT.)	6.25							1	X							NOTE: PROVIDE 7 FT MINIMUM VERTICAL CLEARANCE (OVERHANG NEXT TO SIDEWALK)	X				
		A	W16-7P	24	12	FYG		2.00																X				
NB	4.046	A	R2-1	24	30		SPEED LIMIT 40						1			X							NOTE: END ± CLASS 1 SECTION OF US-5, RESUME STATE HIGHWAY					
		A	VR-039	24	18		 	3.00							1	X							STATE HIGHWAY BEGINS SIGN ON TOP (THE LEFT SIDE SIDE TO BE REMOVED IN SB DIRECTION)		6			
		A	R2-1	24	30			5.00															SPEED LIMIT 40 SIGN	X				
NB	4.152	A	R2-1	24	30		SPEED LIMIT 40						1			X												
		A	VD-701	6	8		BRIDGE 56 US-5 (PLAQUE)			1		1		1	X								SALVAGE THE BRIDGE PLAQUE ONTO A NEW DELINEATOR POST IN THE SAME POSITION AS THE REMOVAL;					
		A	VD-701	6	8		BRIDGE 56 US-5 (PLAQUE)					1											INSTALL THE PLAQUE AT 4 FT VERTICAL CLEARANCE					
NB	4.166	A	M3-1	24	12		NORTH						1			X												
		A	M1-4	24	24		US ROUTE 5						1															
		A	M3-1	24	12		NORTH						1															
		A	M1-5	24	24		VERMONT ROUTE 12						1															
		A	M4-5	24	12		TO						1															
		A	M1-1	24	24		INTERSTATE 91						1															
		A	M3-1	24	12		(SEE NEXT PAGE)	2.00						2		X							#1 BLACK ON WHITE, "NORTH"	X				
SIGN SUMMARY SHEET							SHEET TOTALS	18.25	0.00	0	1	1	9	0	0	5	75.0	0	0.0	0.0	0.0	0.0	PROJECT NAME: SPRINGFIELD-HARTFORD					
								SF	SF	EA	EA	EA	EA	EA	EA	EA	FT	EA	LB	LB	LB	LB	PROJECT NUMBER: STPG SIGN(33)					
VERMONT AGENCY OF TRANSPORTATION							TOWN DIRECTIONAL TOTALS	436.9	0.0	16	12	12	100	0	0	61	915.0	0		0.0			FILE NAME: WINDSOR US-5 NB	PLOT DATE: 2/13/2012				
																						PROJECT MANAGER: A. GAMBLE	DRAWN BY: M. MILLER					
																						DESIGNED BY: M. MILLER	CHECKED: A. GAMBLE					
																						WINDSOR US-5 NB 12	SHEET 93	OF	162			







DIRECTION	MILEPOINT	LOCATION CODE (SHEET 2)	SIGN CODE	WIDTH (IN)	HEIGHT (IN)	SHEETING REMARKS	SIGN LEGEND	NEW SIGNS		EXISTING SIGNS				EXIST POST		NUMBER OF NEW POSTS	SQUARE STEEL (IN)			TUBULAR STEEL Ø (IN)				SIGN FRAME REQUIRED	REMARKS	SIGN DETAIL LOCATION			
								"A"	"B"	RETAIN	SALVAGE FROM	SALVAGE TO	REMOVE	RETAIN	REMOVE		1.75	2.00	2.50	FOUNDATION	3.00	3.50	4.00			5.00	SHSM	PROJECT SHEET #	STANDARD SHEET #
																	(LB / FT)				(LB / FT)								
WINDSOR NB							FY-FLUORESCENT YELLOW FYG-FLUORESCENT YELLOW GREEN																"SHSM"-STANDARD HIGHWAY SIGNS AND MARKINGS						
NB	4.166	A	M1-4	24	24		  (CONT.)	4.00																US ROUTE 5	X				
		A	M3-1	24	12			2.00																GREEN ON WHITE, "NORTH"	X				
		A	M1-5A	24	24			4.00																VERMONT ROUTE 12			E-136B		
		A	M4-5	24	12			2.00																WHITE ON BLUE, "TO"	X				
		A	M1-1	24	24			4.00																INTERSTATE 91	X				
NB	4.262	C	VR-017	24	30		LEGAL LOAD LIMIT 24,000 POUNDS																HUBBARD BROOK RD (TH-15); CLASS 3 ROAD SERVES ONE HOUSE, GATED, NO LINE BREAKS AT THIS JCT						
		D	R1-1	30	30		 STOP																REMOVE ALL, NO LONGER WARRANTED; SIGNS ARE INSTALLED BACK-TO-BACK						
NB	4.366	A	R2-1	24	30																								
		A	R2-1	24	30			5.00																	X				
NB	4.531	A	R2-1	24	30																								
		A	R2-1	24	30			5.00																	X				
NB	4.721	A	R2-1	24	30		SPEED LIMIT 40																						
NB	4.721	A	R2-1	24	30			5.00																X					
NB	4.960	A	VW-619	36	36			9.00															INSTALL 5 FEET SOUTH OF THE SPEED LIMIT 40 SIGN AT MP 4.961, WHICH WILL BE REMOVED			8			
NB	4.961	A	R2-1	24	30		SPEED LIMIT 40																THIS SIGN TO BE REPLACED FURTHER NORTH AT MP 5.007±						
SIGN SUMMARY SHEET							SHEET TOTALS	40.00	0.00	0	0	0	76	0	0	5	75.0	0	0.0	0.0	0.0	0.0	PROJECT NAME: SPRINGFIELD-HARTFORD						
								SF	SF	EA	EA	EA	EA	EA	EA	EA	FT	EA	LB	LB	LB	LB	PROJECT NUMBER: STPG SIGN(33)						
VERMONT AGENCY OF TRANSPORTATION							TOWN DIRECTIONAL TOTALS	436.9	0.0	16	12	12	100	0	0	61	915.0	0		0.0			FILE NAME: WINDSOR US-6 NB	PLOT DATE: 2/13/2012					
																						PROJECT MANAGER: A. GAMBLE	DRAWN BY: M. MILLER						
																						DESIGNED BY: M. MILLER	CHECKED: A. GAMBLE						
																						WINDSOR US-5 NB 13	SHEET 94	OF 162					






DIRECTION	MILEPOINT	LOCATION CODE (SHEET 2)	SIGN CODE	WIDTH (IN)	HEIGHT (IN)	SHEETING REMARKS	SIGN LEGEND	NEW SIGNS		EXISTING SIGNS				EXIST POST		NUMBER OF NEW POSTS	SQUARE STEEL (IN)			TUBULAR STEEL Ø (IN)				SIGN FRAME REQUIRED	REMARKS	SIGN DETAIL LOCATION			
								"A"	"B"	RETAIN	SALVAGE FROM	SALVAGE TO	REMOVE	RETAIN	REMOVE		1.75	2.00	2.50	FOUNDATION	3.00	3.50	4.00			5.00	SHSM	PROJECT SHEET #	STANDARD SHEET #
																	(LB / FT)				(LB / FT)								
WINDSOR NB							FY-FLUORESCENT YELLOW FYG-FLUORESCENT YELLOW GREEN															"SHSM"-STANDARD HIGHWAY SIGNS AND MARKINGS							
NB	5.007	A	R2-1	24	30			5.00							1		X							INSTALL 250 FT ± NORTH OF THE NEW SHOULDER NARROWS SIGN AT MP 4.960	X				
NB	5.140	A	W1-5R	30	30		RIGHT WINDING CURVES			1														BOTH SIGNS INSTALLED IN 2009					
		A	W13-1	18	18		30-MPH			1																			
NB	5.242	A	S3-1	30	30		 SCHOOL BUS STOP AHEAD																	MILE MARKER REMOVED AND DISCARDED	STOP NO LONGER ACTIVE				
NB	5.304	A	W1-6L	48	24		(EXISTING SIGN AND POSTS MISSING)																	THIS SIGN FACES NB TRAFFIC					
		A	W1-6L	48	24			8.00							2		X							INSTALL 865 FT± NORTH OF THE RIGHT WINDING CURVES SIGN ASSEMBLY BEING RETAINED AT MP 5.140	X				
NB	5.315	B	W1-6R	48	24		(EXISTING SIGN AND POSTS MISSING)																	THIS SIGN FACES SB TRAFFIC					
		B	W1-6R	48	24			8.00							2		X							INSTALL ¹⁰⁵ 69 FT± NORTH OF THE LARGE ARROW LEFT AT MP 5.304	X	NEW NB FACING			
NB	5.518	B	W1-6R	48	24		LARGE ARROW RIGHT																	NO LONGER WARRANTED					
NB	5.601	A	R2-1	24	30																								
		A	R2-1	24	30			5.00							1		X												
NB	5.781	A	W1-2R	30	30		RIGHT CURVE																						
NB	5.936	A	R2-1	24	30																								
		A	R2-1	24	30			5.00																	RETAIN EXISTING POST	X			
NB	6.077	A	VM-120	18	24		CT RIVER BYWAY (CONT. ON NEXT PAGE)			1																			
SIGN SUMMARY SHEET							SHEET TOTALS	31.00	0.00	3	0	0	65	0	0	6		90.0	0	0.0	0.0	0.0	0.0		PROJECT NAME: SPRINGFIELD-HARTFORD				
								SF	SF	EA	EA	EA	EA	EA	EA	EA	FT	EA	LB	LB	LB	LB		PROJECT NUMBER: STPG SIGN(33)					
VERMONT AGENCY OF TRANSPORTATION							TOWN DIRECTIONAL TOTALS	436.9	0.0	16	12	12	100	0	0	61		915.0	0		0.0			FILE NAME: WINDSOR US-6 NB	PLOT DATE: 2/13/2012				
																							PROJECT MANAGER: A. GAMBLE	DRAWN BY: M. MILLER					
																							DESIGNED BY: M. MILLER	CHECKED: A. GAMBLE					
																							WINDSOR US-5 NB 14	SHEET 95	OF	162			

DIRECTION	MILEPOINT	LOCATION CODE (SHEET 2)	SIGN CODE	WIDTH (IN)	HEIGHT (IN)	SHEETING REMARKS	SIGN LEGEND	NEW SIGNS		EXISTING SIGNS				EXIST POST		NUMBER OF NEW POSTS	SQUARE STEEL (IN)			TUBULAR STEEL Ø (IN)				SIGN FRAME REQUIRED	REMARKS	SIGN DETAIL LOCATION					
								"A"	"B"	RETAIN	SALVAGE FROM	SALVAGE TO	REMOVE	RETAIN	REMOVE		1.75	2.00	2.50	FOUNDATION	3.00	3.50	4.00			5.00	SHSM	PROJECT SHEET #	STANDARD SHEET #		
																	(LB / FT)				(LB / FT)										
WINDSOR NB							FY-FLUORESCENT YELLOW FYG-FLUORESCENT YELLOW GREEN																"SHSM"-STANDARD HIGHWAY SIGNS AND MARKINGS								
NB	6.077	A	D6-4A	18	9		AMERICA'S BYWAYS (PLAQUE) (CONT.)		1																						
NB	6.202	A	VW-092	30	30		UNSAFE TO PASS						1																		
NB	6.417	A	W1-2R	30	30		RIGHT CURVE						1															THIS ASSEMBLY TO BE REPLACED FURTHER AHEAD AT MP 6.446±			
		A	W13-1P	18	18		35-MPH (PLAQUE)						1																		
NB	6.460	A	W1-2R	30	30			6.25						1		X												INSTALL 225 FT± NORTH OF THE PREVIOUS LOCATON AT MP 6.417			
		A	W13-1P	18	18			2.25																				NOTE: INCREASE IN SPEED ON ADVISORY PLAQUE			
NB	6.492	C	VR-017	24	30					1	0	1																RUTH H. CARNEY DR (TH-77)			
		C	VR-017	24	30			5.00						1		X															
NB	6.509	D	R1-1	30	30					0	1	2																RUTH H. CARNEY DR (TH-77)			
		D	R1-1	30	30			6.25						1		X															
NB	6.520	A	VW-619	30	30		SHOULDER NARROWS						1															TO BE REPLACED AT MP 6.568±			
NB	6.568	A	W11-7	30	30		EQUESTRIAN SYMBOL						1															THIS EXISTING ASSEMBLY IS NO LONGER VALID			
		A	W7-3A	24	18		NEXT 1 MILE (PLAQUE)						1																		
		A	VW-619	36	36			9.00						2		X												INSTALL IN THE SAME POSITION AS THE EQUESTRIAN SIGNS REMOVAL			
SIGN SUMMARY SHEET							SHEET TOTALS	28.75	0.00	1	10	10	98	0	0	5		75.0	0	0.0	0.0	0.0	0.0						PROJECT NAME: SPRINGFIELD-HARTFORD		
VERMONT AGENCY OF TRANSPORTATION							TOWN DIRECTIONAL TOTALS	436.9	0.0	16	12	12	100	0	0	61		915.0	0		0.0									PROJECT NUMBER: STPG SIGN(33)	
																													FILE NAME: WINDSOR US-6 NB		
																														PROJECT MANAGER: A. GAMBLE	
																														DESIGNED BY: M. MILLER	
																															PLOT DATE: 2/13/2012
																															DRAWN BY: M. MILLER
																															CHECKED: A. GAMBLE
																															SHEET 96 OF 162





DIRECTION	MILEPOINT	LOCATION CODE (SHEET 2)	SIGN CODE	WIDTH (IN)	HEIGHT (IN)	SHEETING REMARKS	SIGN LEGEND	NEW SIGNS		EXISTING SIGNS				EXIST POST		NUMBER OF NEW POSTS	SQUARE STEEL (IN)			TUBULAR STEEL Ø (IN)				SIGN FRAME REQUIRED	REMARKS	SIGN DETAIL LOCATION				
								"A"	"B"	RETAIN	SALVAGE FROM	SALVAGE TO	REMOVE	RETAIN	REMOVE		1.75	2.00	2.50	FOUNDATION	3.00	3.50	4.00			5.00	SHSM	PROJECT SHEET #	STANDARD SHEET #	
																	(LB / FT)				(LB / FT)									
WINDSOR SB							FY-FLUORESCENT YELLOW FYG-FLUORESCENT YELLOW GREEN																"SHSM"-STANDARD HIGHWAY SIGNS AND MARKINGS							
							(THIS LINE INTENTIONALLY LEFT BLANK)																							
SB	6.627	F	W1-2L	30	30		LEFT CURVE																			TO BE REPLACED FURTHER SOUTH AT MP 6.585±				
		F	W13-1P	18	18		35-MPH (PLAQUE)																							
		F	VW-205	36	36		 	9.00										X												E-154
SB	6.585	F	W1-2L	30	30			6.25											X								INSTALL 220 FT± SOUTH OF THE PREVIOUS LOCATION AT MP 6.627	X		
		F	W13-1P	18	18			2.25																			NOTE INCREASE IN ADVISORY SPEED	X		
SB	6.526	F	W1-6L	48	24																					FACES SB TRAFFIC				
		F	W1-6L	48	24			8.00											X									X		
SB	6.524	E	W1-6R	48	24																					FACES NB TRAFFIC; INSTALL 10 FT± SOUTH OF THE SB-FACING SIGN				
		E	W1-6R	48	24			8.00												X								X		
SB	6.274	G	VR-017	24	30		 2 EA 																			HILLSIDE DR (TH-71)				
		G	VR-017	24	30			5.00										X											6	
SB	6.265	H	R1-1	30	30																					HILLSIDE DR (TH-71)				
		H	R1-1	30	30			6.25											X								X			
SB	6.053	F	W3-5	36	36		SPEED REDUCTION 40-MPH																			SALVAGE TO A NEW POSITION SOUTH TO MP 6.008±				
SIGN SUMMARY SHEET							SHEET TOTALS	44.75	0.00	0	4	30	7	0	0	9	135.0	0	0.0	0.0	0.0	0.0		PROJECT NAME: SPRINGFIELD-HARTFORD						
								SF	SF	EA	EA	EA	EA	EA	EA	EA	FT	EA	LB	LB	LB	LB		PROJECT NUMBER: STPG SIGN(33)						
VERMONT AGENCY OF TRANSPORTATION							TOWN DIRECTIONAL TOTALS	491.1	0.0	35	13	13	91	0	0	66	990.0	0			0.0				FILE NAME: WINDSOR US-6 SB					
																							PROJECT MANAGER: A. GAMBLE							
																							DESIGNED BY: M. MILLER							
																							PLOT DATE: 2/13/2012							
																							DRAWN BY: M. MILLER							
																							CHECKED: A. GAMBLE							
																							SHEET 97 OF 162							

DIRECTION	MILEPOINT	LOCATION CODE (SHEET 2)	SIGN CODE	WIDTH (IN)	HEIGHT (IN)	SHEETING REMARKS	SIGN LEGEND	NEW SIGNS		EXISTING SIGNS				EXIST POST		NUMBER OF NEW POSTS	SQUARE STEEL (IN)			TUBULAR STEEL Ø (IN)				SIGN FRAME REQUIRED	REMARKS	SIGN DETAIL LOCATION			
								"A"	"B"	RETAIN	SALVAGE FROM	SALVAGE TO	REMOVE	RETAIN	REMOVE		1.75	2.00	2.50	FOUNDATION	3.00	3.50	4.00			5.00	SHSM	PROJECT SHEET #	STANDARD SHEET #
																	(LB / FT)				(LB / FT)								
WINDSOR SB							FY-FLUORESCENT YELLOW FYG-FLUORESCENT YELLOW GREEN															"SHSM"-STANDARD HIGHWAY SIGNS AND MARKINGS							
SB	6.008	F	W3-5	36	36		SPEED REDUCTION 40-MPH				1				2	X								INSTALL 240 FT± SOUTH OF THE PREVIOUS POSITION AT MP 6.053					
SB	5.936	F	R2-1	30	36			7.50							1	X								INSTALL 20 FT± NORTH OF THE EXISTING SIGN, WHICH WILL BE REMOVED. NOTE: NEW SIGN IS LARGER; FIRST SIGN WITHIN SPEED LIMIT 40 ZONE		6			
SB	5.932	F	R2-1	24	30		SPEED LIMIT 40					1				X													
SB	5.734	F	R2-1	24	30		SPEED LIMIT 40			1						X													
SB	5.715 5.699	F	VW-081L	36	36		TRUCKS ENTERING					1	X	X										REMOVE RETAIN THE EXISTING POSTS					
		F	VW-619	36	36		SHOULDER NARROWS					1												MINOR TREE BRANCH TRIMMING MIGHT BE REQUIRED					
		F	VW-202	36	36			9.00																SIGNS WERE MOVED TO THE NORTH SIDE OF THE DRIVE & POLE.			E-154		
		F	VW-619	36	36			9.00																		8			
SB	5.648	F	W7-1	30	30		HILL SYMBOL (NO GRADE % ON SIGN)					1				X								EXISTING SIGNS INSTALLED ON TWO FLANGE CHANNEL POSTS; REMOVE BOTH POSTS					
		F	W7-2bP	24	18						1													MM SALVAGED ONTO THE NEW POST					
		F	W7-1a	30	30			6.25							1	X									X				
		F	W7-2bP	24	18			3.00																	X				
SB	5.645	G	VR-017	24	30		LEGAL LOAD LIMIT 24,000 POUNDS					1				X								TAYLOR DRIVE					
		G	VR-017	24	30			5.00								X								NOTE: RECENTLY ADDED CLASS III TOWN HIGHWAY, TOWN HIGHWAY NUMBER NOT YET KNOWN		6			
SB	5.638	H	R1-1	30	30		2 EA TAYLOR DR STOP (CONT. ON NEXT PAGE)									X								TAYLOR DRIVE					
SIGN SUMMARY SHEET							SHEET TOTALS	39.75	0.00	1	30	21	107	0	0	75	75.0	0	0.0	0.0	0.0	0.0	PROJECT NAME: SPRINGFIELD-HARTFORD	PROJECT NUMBER: STPG SIGN(33)					
VERMONT AGENCY OF TRANSPORTATION							TOWN DIRECTIONAL TOTALS	491.1	0.0	35	13	13	91	0	0	66	990.0	0			0.0		FILE NAME: WINDSOR US-6 SB	PLOT DATE: 2/13/2012					
																					PROJECT MANAGER: A. GAMBLE	DRAWN BY: M. MILLER							
																					DESIGNED BY: M. MILLER	CHECKED: A. GAMBLE							
																					WINDSOR US-5 SB 2	SHEET 98 OF 162							




DIRECTION	MILEPOINT	LOCATION CODE (SHEET 2)	SIGN CODE	WIDTH (IN)	HEIGHT (IN)	SHEETING REMARKS	SIGN LEGEND	NEW SIGNS		EXISTING SIGNS				EXIST POST		NUMBER OF NEW POSTS	SQUARE STEEL (IN)			TUBULAR STEEL Ø (IN)				SIGN FRAME REQUIRED	REMARKS	SIGN DETAIL LOCATION				
								"A"	"B"	RETAIN	SALVAGE FROM	SALVAGE TO	REMOVE	RETAIN	REMOVE		1.75	2.00	2.50	FOUNDATION	3.00	3.50	4.00			5.00	SHSM	PROJECT SHEET #	STANDARD SHEET #	
																	(LB / FT)				(LB / FT)									
WINDSOR SB							FY-FLUORESCENT YELLOW FYG-FLUORESCENT YELLOW GREEN															"SHSM"-STANDARD HIGHWAY SIGNS AND MARKINGS								
SB	5.638	H	R1-1	30	30		 (CONT.)	6.25								1		X								X				
SB	5.588	F	W1-5R	30	30		RIGHT WINDING CURVES SYMBOL			1																			INSTALLED IN 2009	
		F	W13-1P	18	18		30-MPH (PLAQUE)			1																				
SB	5.515	F	S3-1	30	30		SCHOOL BUS STOP AHEAD						1															REMOVE, BUS NO LONGER STOPS HERE		
SB	5.415	F	W1-6L	48	24								2															FACES SB TRAFFIC		
		F	W1-6L	48	24		 0050 1423 0540	8.00								2		X											MM. SALVAGED ONTO THE NEW POST	
SB	5.414	E	W1-6R	48	24			8.00								2		X										INSTALL 5 FT± BEHIND (SOUTH OF) THE SB FACING LARGE ARROW LEFT; THIS ARROW FACES NB TRAFFIC		
SB	5.336	F	VW-081R	30	30		TRUCKS ENTERING RIGHT			1																		INSTALLED IN 2009		
SB	5.142	F	R2-1	24	30								1																	
		F	R2-1	24	30			5.00								1		X												
SB	5.046	F	W11-3	30	30		DEER CROSSING SYMBOL						1															NO LONGER WARRANTED		
		F	W7-3A	24	18		NEXT 1/2 MILE (PLAQUE)						1																	
SB	4.722	F	R2-1	24	30		SPEED LIMIT 40						1															TO BE REPLACED FURTHER SOUTH AT MP 4.684±		
SB	4.684	F	R2-1	24	30		 0050 1423 0460	5.00								1		X										INSTALL 200 FT± SOUTH OF THE PREVIOUS POSITION AT MP 4.722		
SB	4.566	G	VR-017	24	30			5.00								1		X										JUNIPER HILL RD (TH-14); INSTALL NEW ON THE NORTH SIDE OF TH-14		
SIGN SUMMARY SHEET							SHEET TOTALS	37.25	0.00	3	20	40	86	0	0	8		120.0		0	0.0	0.0	0.0	0.0					PROJECT NAME: SPRINGFIELD-HARTFORD PROJECT NUMBER: STPG SIGN(33)	
VERMONT AGENCY OF TRANSPORTATION							TOWN DIRECTIONAL TOTALS	491.1	0.0	35	13	13	91	0	0	66		990.0		0		0.0								FILE NAME: WINDSOR US-6 SB PROJECT MANAGER: A. GAMBLE DESIGNED BY: M. MILLER WINDSOR US-5 SB 3
																												PLOT DATE: 2/13/2012 DRAWN BY: M. MILLER CHECKED: A. GAMBLE SHEET 99 OF 162		

DIRECTION	MILEPOINT	LOCATION CODE (SHEET 2)	SIGN CODE	WIDTH (IN)	HEIGHT (IN)	SHEETING REMARKS	SIGN LEGEND	NEW SIGNS		EXISTING SIGNS				EXIST POST		NUMBER OF NEW POSTS	SQUARE STEEL (IN)			TUBULAR STEEL Ø (IN)				SIGN FRAME REQUIRED	REMARKS	SIGN DETAIL LOCATION				
								"A"	"B"	RETAIN	SALVAGE FROM	SALVAGE TO	REMOVE	RETAIN	REMOVE		1.75	2.00	2.50	FOUNDATION	3.00	3.50	4.00			5.00	SHSM	PROJECT SHEET #	STANDARD SHEET #	
																	(LB / FT)				(LB / FT)									
WINDSOR SB							FY-FLUORESCENT YELLOW FYG-FLUORESCENT YELLOW GREEN																"SHSM"-STANDARD HIGHWAY SIGNS AND MARKINGS							
SB	4.562	G	VR-017	24	24		 JUNIPER HILL RD LEGAL LOAD LIMIT 24,000 POUNDS				2	2	3		X											STREET SIGN AND SPEED LIMIT 25 MPH SIGN WERE SALVAGED ONTO THE LEGAL LOAD LIMIT SIGN	JUNIPER HILL RD (TH-14)			
		H	R1-1	24	24		STOP (BACK-TO-BACK WITH ABOVE)				1		2													EXISTING LEGAL LOAD AND STOP SIGNS WITH OBSOLETE BACK-TO-BACK INSTALLATION ON SAME POST				
		H	R1-1	30	30		 0050 1423 0452	6.25								1	X										X			
SB	4.533	F	R2-1	24	30									1		X														
		F	R2-1	24	30			5.00								1	X										X			
SB	4.372	F	R2-1	24	30									1		X														
		F	R2-1	24	30			5.00								1	X										X			
SB	4.212	F	R2-5A	24	30		0050 1423 0420 REDUCED SPEED AHEAD							2		X											MM. ALSO REMOVED AND DISCARDED			
SB	4.168	F	VD-062B	72	16		BUSINESS DIRECTIONAL SIGN			1						X											WINCYCLE			
		F	VD-062B	72	16		BUSINESS DIRECTIONAL SIGN			1																	CIDER HILL			
SB	4.130	F	W3-5	36	36			9.00									2	X									INSTALL 200 FT± SOUTH OF THE TWO BUSINESS DIRECTIONAL SIGNS ABOVE	X		
SB	4.082	F	R3-2	24	24		NO LEFT TURN							0		X											SIGN WAS MISSING			
SB	4.046	F	VR-038	24	18		STATE HIGHWAY ENDS							1		X											NOTE: END STATE HIGHWAY, BEGIN ± CLASS 1 SECTION OF US-5			
		F	R2-1	24	30		SPEED LIMIT 25							1																
		E	VR-039	24	18		STATE HIGHWAY BEGINS (ON BACK) (CONT. ON NEXT PAGE)							1													THIS SIGN WILL NOT BE REPLACED AT THIS LOCATION (WILL BE INSTALLED NEW IN NB DIRECTION)			
SIGN SUMMARY SHEET							SHEET TOTALS	25.25	0.00	2	30	30	139	0	0	5	75.0	0	0.0	0.0	0.0	0.0	PROJECT NAME: SPRINGFIELD-HARTFORD PROJECT NUMBER: STPG SIGN(33)							
VERMONT AGENCY OF TRANSPORTATION							TOWN DIRECTIONAL TOTALS	491.1	0.0	35	13	13	91	0	0	66	990.0	0			0.0		FILE NAME: WINDSOR US-5 SB PROJECT MANAGER: A. GAMBLE DESIGNED BY: M. MILLER WINDSOR US-5 SB 4							
																						PLOT DATE: 2/13/2012 DRAWN BY: M. MILLER CHECKED: A. GAMBLE SHEET 100 OF 162								

DIRECTION	MILEPOINT	LOCATION CODE (SHEET 2)	SIGN CODE	WIDTH (IN)	HEIGHT (IN)	SHEETING REMARKS	SIGN LEGEND	NEW SIGNS		EXISTING SIGNS				EXIST POST		NUMBER OF NEW POSTS	SQUARE STEEL (IN)			TUBULAR STEEL Ø (IN)				SIGN FRAME REQUIRED	REMARKS	SIGN DETAIL LOCATION			
								"A"	"B"	RETAIN	SALVAGE FROM	SALVAGE TO	REMOVE	RETAIN	REMOVE		1.75	2.00	2.50	FOUNDATION	3.00	3.50	4.00			5.00	SHSM	PROJECT SHEET #	STANDARD SHEET #
																	(LB / FT)				(LB / FT)								
WINDSOR SB							FY-FLUORESCENT YELLOW FYG-FLUORESCENT YELLOW GREEN																"SHSM"-STANDARD HIGHWAY SIGNS AND MARKINGS						
SB	4.046	F	VR-038	24	18		(CONT.)	3.00							1	X										6			
		F	R2-1	30	36			7.50																		6			
SB	3.995	F	W11-2	30	30		PEDESTRIAN SYMBOL						1																
		F	W11-2	30	30	FYG		6.25							1		X								X				
		F	W16-7P	24	12	FYG		2.00																	X				
SB	3.903	F	R2-1	24	30			5.00							1		X												
SB	3.837	F	W11-2	30	30		PEDESTRIAN SYMBOL						1																
		F	W11-2	30	30	FYG		6.25							1		X								X				
		F	W16-7P	24	12	FYG		2.00																	X				
SB	3.828	F	R7-8	12	18		MAXWELL PERKINS LN PVT RESERVED HANDICAP PARKING			1																			
SB	3.800	G	unknown	12	18		TWO HOUR PARKING 9AM - 7PM			1																			
SB	3.750	F	W11-2	30	30		PEDESTRIAN SYMBOL						1																
		G	unknown	12	18		TWO HOUR PARKING 9AM - 7PM						1																
		F	W11-2	30	30	FYG		6.25							1		X								X				
		F	W16-7P	24	12	FYG		2.00																	X				
SIGN SUMMARY SHEET							SHEET TOTALS	40.25	0.00	2	0	0	4	0	0	5	75.0	0	0.0	0.0	0.0	0.0	PROJECT NAME: SPRINGFIELD-HARTFORD PROJECT NUMBER: STPG SIGN(33)						
VERMONT AGENCY OF TRANSPORTATION							TOWN DIRECTIONAL TOTALS	491.1	0.0	35	13	13	91	0	0	66	990.0	0			0.0			FILE NAME: WINDSOR US-5 SB PROJECT MANAGER: A. GAMBLE DESIGNED BY: M. MILLER WINDSOR US-5 SB 5					
																						PLOT DATE: 2/13/2012 DRAWN BY: M. MILLER CHECKED: A. GAMBLE SHEET 101 OF 162							




DIRECTION	MILEPOINT	LOCATION CODE (SHEET 2)	SIGN CODE	WIDTH (IN)	HEIGHT (IN)	SHEETING REMARKS	SIGN LEGEND	NEW SIGNS		EXISTING SIGNS				EXIST POST		NUMBER OF NEW POSTS	SQUARE STEEL (IN)			TUBULAR STEEL Ø (IN)				SIGN FRAME REQUIRED	REMARKS	SIGN DETAIL LOCATION						
								"A"	"B"	RETAIN	SALVAGE FROM	SALVAGE TO	REMOVE	RETAIN	REMOVE		1.75	2.00	2.50	FOUNDATION	3.00	3.50	4.00			5.00	SHSM	PROJECT SHEET #	STANDARD SHEET #			
																	(LB / FT)				(LB / FT)											
WINDSOR SB							FY-FLUORESCENT YELLOW FYG-FLUORESCENT YELLOW GREEN																"SHSM"-STANDARD HIGHWAY SIGNS AND MARKINGS									
SB	3.713	F	unknown	12	18		TWO HOUR PARKING 9AM - 7PM			1																						
		F	R7-8	12	18		RESERVED HANDICAP PARKING			1																						
SB	3.709	F	unknown	30	36		TURNING TRAFFIC MUST YIELD TO PEDS			1																						
SB	3.693	G	R10-11A	24	24		NO TURN ON RED			1																						
SB	3.683	F	unknown	12	18		TWO HOUR PARKING 9AM - 7PM			1																						
SB	3.647	F	W11-2	30	30		PEDESTRIAN SYMBOL						1																			
		F	W11-2	30	30	FYG		6.25							1																	
		F	W16-7P	24	12	FYG		2.00																								
SB	3.616	G	R7-1	18	24		NO PARKING w/ LEFT ARROW				1																					
		G	R7-1	18	24		NO PARKING w/ LEFT ARROW								1																	
SB	3.606	G	unknown	18	24		NO TRUCK PARKING			1																						
SB	3.561	F	W11-2	30	30		PEDESTRIAN SYMBOL						1																			
		F	R7-8	12	18		RESERVED HANDICAP PARKING				1																					
		F	W11-2	30	30	FYG		6.25							1																	
		F	W16-7P	24	12	FYG		2.00																								
SIGN SUMMARY SHEET							SHEET TOTALS	16.50	0.00	6	2	1	4	0	0	3	45.0	0	0.0	0.0	0.0	0.0	0.0	0.0	0.0	PROJECT NAME: SPRINGFIELD-HARTFORD PROJECT NUMBER: STPG SIGN(33)						
VERMONT AGENCY OF TRANSPORTATION							TOWN DIRECTIONAL TOTALS	491.1	0.0	35	13	13	91	0	0	66	990.0	0			0.0					FILE NAME: WINDSOR US-5 SB PROJECT MANAGER: A. GAMBLE DESIGNED BY: M. MILLER WINDSOR US-5 SB 6						
																									PLOT DATE: 2/13/2012 DRAWN BY: M. MILLER CHECKED: A. GAMBLE SHEET 102 OF 162							



DIRECTION	MILEPOINT	LOCATION CODE (SHEET 2)	SIGN CODE	WIDTH (IN)	HEIGHT (IN)	SHEETING REMARKS	SIGN LEGEND	NEW SIGNS		EXISTING SIGNS				EXIST POST		NUMBER OF NEW POSTS	SQUARE STEEL (IN)			TUBULAR STEEL Ø (IN)				SIGN FRAME REQUIRED	REMARKS	SIGN DETAIL LOCATION					
								"A"	"B"	RETAIN	SALVAGE FROM	SALVAGE TO	REMOVE	RETAIN	REMOVE		1.75	2.00	2.50	FOUNDATION	3.00	3.50	4.00			5.00	SHSM	PROJECT SHEET #	STANDARD SHEET #		
																	(LB / FT)				(LB / FT)										
WINDSOR SB							FY-FLUORESCENT YELLOW FYG-FLUORESCENT YELLOW GREEN																"SHSM"-STANDARD HIGHWAY SIGNS AND MARKINGS								
SB	3.561	G	R7-8	12	18		RESERVED HANDICAP PARKING (CONT.)				1	0												NOTE: INSTALL THIS PLAQUE PARALLEL TO US-5 IN "G" POSITION, DIRECTLY BELOW THE DOWN ARROW							
SB	3.531	F	W11-2	30	30		PEDESTRIAN SYMBOL					1												PROVIDE 7 FT MINIMUM VERTICAL CLEARANCE IF SIGNS OVERHANG THE SIDEWALK	X						
		F	W11-2	30	30	FYG		6.25																							
		F	W16-7P	24	12	FYG		2.00																							
SB	3.498	G	VR-017	24	30			5.00																	WRIGHT CT (TH-4); INSTALL NEW ON THE NORTH SIDE OF TH-4		6				
SB	3.494	H	R1-1	30	30							1													WRIGHT CT (TH-41)						
		H	R1-1	30	30			6.25																	RETAIN THE EXISTING FLANGE CHANNEL POST	X					
SB	3.449	F	W11-2	30	30		PEDESTRIAN SYMBOL					1													EXISTING POST EMBEDDED IN GRASSY STRIP BETWEEN CURB AND SIDEWALK; REPLACE, WON'T BE TALL ENOUGH						
		F	W11-2	30	30	FYG		6.25																	PROVIDE 7 FT MINIMUM VERTICAL CLEARANCE, SIGNS WILL OVERHANG THE SIDEWALK	X					
		F	W16-7P	24	12	FYG		2.00																							
SB	3.418	G	VR-017	24	30			5.00																	WELLS ST (TH-42); INSTALL ADJACENT TO THE "DEAD END" SIGN, DUE TO SPACE LIMITATIONS		6				
SB	3.418	G	W14-1	30	30						1	2													WELLS ST (TH-42)						
		G	W14-1	30	30			6.25																							
SB	3.413	H	R1-1	30	30							1													WELLS ST (TH-42)						
		H	R1-1	30	30			6.25																	RETAIN THE EXISTING CHANNEL ^{TUBULAR} FLANGE POST STEEL	X					
SIGN SUMMARY SHEET							SHEET TOTALS	45.25	0.00	0	10	2	6	0	0	5	75.0	0	0.0	0.0	0.0	0.0	0.0	0.0	PROJECT NAME: SPRINGFIELD-HARTFORD PROJECT NUMBER: STPG SIGN(33)						
VERMONT AGENCY OF TRANSPORTATION							TOWN DIRECTIONAL TOTALS	491.1	0.0	35	13	13	91	0	0	66	990.0	0			0.0					FILE NAME: WINDSOR US-6 SB PROJECT MANAGER: A. GAMBLE DESIGNED BY: M. MILLER WINDSOR US-5 SB 7 PLOT DATE: 2/13/2012 DRAWN BY: M. MILLER CHECKED: A. GAMBLE SHEET 103 OF 162					




DIRECTION	MILEPOINT	LOCATION CODE (SHEET 2)	SIGN CODE	WIDTH (IN)	HEIGHT (IN)	SHEETING REMARKS	SIGN LEGEND	NEW SIGNS		EXISTING SIGNS				EXIST POST		NUMBER OF NEW POSTS	SQUARE STEEL (IN)			TUBULAR STEEL Ø (IN)				SIGN FRAME REQUIRED	REMARKS	SIGN DETAIL LOCATION			
								"A"	"B"	RETAIN	SALVAGE FROM	SALVAGE TO	REMOVE	RETAIN	REMOVE		1.75	2.00	2.50	FOUNDATION	3.00	3.50	4.00			5.00	SHSM	PROJECT SHEET #	STANDARD SHEET #
																	(LB / FT)				(LB / FT)								
WINDSOR SB							FY-FLUORESCENT YELLOW FYG-FLUORESCENT YELLOW GREEN															"SHSM"-STANDARD HIGHWAY SIGNS AND MARKINGS							
SB	3.408	A	M2-1	21	15			2.19							1	X								X					
		A	M1-5	24	24			4.00																		E-136B			
SB	3.398	A	R5-2	24	24			4.00							1	X								X					
		A	M6-2L	21	15			2.19																X					
SB	3.366	F	D1-1A	54	7.5		FELCHVILLE 11 --->																						
		F	M1-4	24	24		US ROUTE 5																						
		F	M6-3	21	15		UP ARROW																						
		F	M1-1	24	24		INTERSTATE 91																						
		F	M3-3	24	12		SOUTH																						
		F	M1-6	24	24		ROUTE 44																						
		F	M6-1R	21	15		RIGHT ARROW																						
		E	D1-1A	54	7.5		<--- BROWNSVILLE 6 (ON BACK)																						
		E	D1-1A	54	7.5		<--- FELCHVILLE 11 (ON BACK)																						
		E	M1-6	24	24		ROUTE 44 (ON BACK)																						
		E	M6-1L	21	15		LEFT ARROW (ON BACK) (CONT. ON NEXT PAGE)																						
SIGN SUMMARY SHEET							SHEET TOTALS	12.38	0.00	0	0	0	11	0	0	2	30.0	0	0.0	0.0	0.0	0.0	PROJECT NAME: SPRINGFIELD-HARTFORD PROJECT NUMBER: STPG SIGN(33)						
								SF	SF	EA	EA	EA	EA	EA	EA	EA	FT	EA	LB	LB	LB	LB	FILE NAME: WINDSOR US-5 SB PROJECT MANAGER: A. GAMBLE DESIGNED BY: M. MILLER WINDSOR US-5 SB 8						
VERMONT AGENCY OF TRANSPORTATION							TOWN DIRECTIONAL TOTALS	491.1	0.0	35	13	13	91	0	0	66	990.0	0			0.0			PLOT DATE: 2/13/2012 DRAWN BY: M. MILLER CHECKED: A. GAMBLE SHEET 104 OF 162					







DIRECTION	MILEPOINT	LOCATION CODE (SHEET 2)	SIGN CODE	WIDTH (IN)	HEIGHT (IN)	SHEETING REMARKS	SIGN LEGEND	NEW SIGNS		EXISTING SIGNS				EXIST POST		NUMBER OF NEW POSTS	SQUARE STEEL (IN)			TUBULAR STEEL Ø (IN)				SIGN FRAME REQUIRED	REMARKS	SIGN DETAIL LOCATION			
								"A"	"B"	RETAIN	SALVAGE FROM	SALVAGE TO	REMOVE	RETAIN	REMOVE		(LB / FT)			(LB / FT)						SHSM	PROJECT SHEET #	STANDARD SHEET #	
																	1.75	2.00	2.50	3.00	3.50	4.00	5.00						
WINDSOR SB							FY-FLUORESCENT YELLOW FYG-FLUORESCENT YELLOW GREEN																"SHSM"-STANDARD HIGHWAY SIGNS AND MARKINGS						
SB	3.366	E	M1-4	24	24		US ROUTE 5 (ON BACK) (CONT.)																						
		E	M6-3	21	15		UP ARROW (ON BACK)																						
		F	VD1-1A	72	12		(BACK-TO-BACK ASSEMBLY)	6.00										X									12		
		F	VD1-1A	72	12			6.00																					16
		F	M3-3	24	12			2.00																					X
		F	M1-4	24	24			4.00																					X
		F	M6-3	21	15			2.19																					X
		F	M3-4	24	12			2.00																					X
		F	M1-5	24	24		VERMONT ROUTE 44	4.00																				E-136B	
		F	M6-1R	21	15			2.19																					X
		E	VD1-1A	72	12		(UP ARROW) HARTLAND 5; THIS AND THE REST OF THE "E" POSITION SIGNS ARE ON BACK, FACING NB TRAFFIC	6.00																				13	
		E	VD1-1A	72	12		<--- BROWNSVILLE 6	6.00																				14	
		E	M3-4	24	12			2.00																					X
		E	M1-5	24	24		VERMONT ROUTE 44	4.00																				E-136B	
		E	M6-1L	21	15		(CONT. ON NEXT PAGE)	2.19																				X	
SIGN SUMMARY SHEET							SHEET TOTALS	48.57	0.00	0	0	0	2	0	0	2	30.0	0	0.0	0.0	0.0	0.0	PROJECT NAME: SPRINGFIELD-HARTFORD PROJECT NUMBER: STPG SIGN(33)						
VERMONT AGENCY OF TRANSPORTATION							TOWN DIRECTIONAL TOTALS	491.1	0.0	35	13	13	91	0	0	66	990.0	0		0.0			FILE NAME: WINDSOR US-5 SB PROJECT MANAGER: A. GAMBLE DESIGNED BY: M. MILLER WINDSOR US-5 SB 9						
																						PLOT DATE: 2/13/2012 DRAWN BY: M. MILLER CHECKED: A. GAMBLE SHEET 106 OF 162							





DIRECTION	MILEPOINT	LOCATION CODE (SHEET 2)	SIGN CODE	WIDTH (IN)	HEIGHT (IN)	SHEETING REMARKS	SIGN LEGEND	NEW SIGNS		EXISTING SIGNS				EXIST POST		NUMBER OF NEW POSTS	SQUARE STEEL (IN)			TUBULAR STEEL Ø (IN)				SIGN FRAME REQUIRED	REMARKS	SIGN DETAIL LOCATION			
								"A"	"B"	RETAIN	SALVAGE FROM	SALVAGE TO	REMOVE	RETAIN	REMOVE		1.75	2.00	2.50	FOUNDATION	3.00	3.50	4.00			5.00	SHSM	PROJECT SHEET #	STANDARD SHEET #
																	(LB / FT)				(LB / FT)								
WINDSOR SB							FY-FLUORESCENT YELLOW FYG-FLUORESCENT YELLOW GREEN																"SHSM"-STANDARD HIGHWAY SIGNS AND MARKINGS						
SB	3.366	G	M6-1L	21	15		(GRAPHIC FOR ALL SIGNS BELOW SHOWN ON PREVIOUS PAGE) (CONT.)	2.19																BLACK ON WHITE; LEFT ARROW	X				
		G	M3-4	24	12			2.00																GREEN ON WHITE; "WEST"	X				
		G	M1-5	24	24			4.00																VERMONT ROUTE 44			E-136B		
		G	M6-3	21	15			2.19																GREEN ON WHITE; UP ARROW	X				
		G	M3-1	24	12			2.00																BLACK ON WHITE; "NORTH"	X				
		G	M1-4	24	24			4.00																US ROUTE 5	X				
		G	M6-1R	21	15			2.19																BLACK ON WHITE; RIGHT ARROW	X				
		H	VD1-1A	72	12			6.00																<--- HARTLAND 5; THE NEXT 10 SIGNS ON BACK FACE WB TRAFFIC ON UNION ST (TH-2 / VT ROUTE 44)		14			
		H	VD1-1A	72	12			6.00																ASCUTNEY 5 ---->		16			
		H	M3-1	24	12			2.00																BLACK ON WHITE; "NORTH"	X				
		H	M1-4	24	24			4.00																US ROUTE 5	X				
		H	M6-1L	21	15			2.19																BLACK ON WHITE; LEFT ARROW	X				
		H	M4-6	24	12			2.00																GREEN ON WHITE; "END"	X				
		H	M1-5	24	24			4.00																VERMONT ROUTE 44			E-136B		
		H	M3-3	24	12		(CONT. ON NEXT PAGE)	2.00																BLACK ON WHITE; "SOUTH"	X				
SIGN SUMMARY SHEET							SHEET TOTALS	46.76	0.00	0	0	0	0	0	0	0	0.0	0	0.0	0.0	0.0	0.0	PROJECT NAME: SPRINGFIELD-HARTFORD						
								SF	SF	EA	EA	EA	EA	EA	EA	EA	FT	EA	LB	LB	LB	LB	PROJECT NUMBER: STPG SIGN(33)						
VERMONT AGENCY OF TRANSPORTATION							TOWN DIRECTIONAL TOTALS	491.1	0.0	35	13	13	91	0	0	66	990.0	0		0.0			FILE NAME: WINDSOR US-5 SB						
																						PLOT DATE: 2/13/2012							
																						DRAWN BY: M. MILLER							
																						CHECKED: A. GAMBLE							
																						DESIGNED BY: M. MILLER							
																						SHEET 107 OF 162							
																						WINDSOR US-5 SB 11							

DIRECTION	MILEPOINT	LOCATION CODE (SHEET 2)	SIGN CODE	WIDTH (IN)	HEIGHT (IN)	SHEETING REMARKS	SIGN LEGEND	NEW SIGNS		EXISTING SIGNS				EXIST POST		NUMBER OF NEW POSTS	SQUARE STEEL (IN)			TUBULAR STEEL Ø (IN)				SIGN FRAME REQUIRED	REMARKS	SIGN DETAIL LOCATION			
								"A"	"B"	RETAIN	SALVAGE FROM	SALVAGE TO	REMOVE	RETAIN	REMOVE		1.75	2.00	2.50	FOUNDATION	3.00	3.50	4.00			5.00	SHSM	PROJECT SHEET #	STANDARD SHEET #
																	(LB / FT)				(LB / FT)								
WINDSOR SB							FY-FLUORESCENT YELLOW FYG-FLUORESCENT YELLOW GREEN																"SHSM"-STANDARD HIGHWAY SIGNS AND MARKINGS						
SB	3.366	H	M1-4	24	24		(CONT.)	4.00																US ROUTE 5	X				
		H	M6-1R	21	15			2.19																BLACK ON WHITE; RIGHT ARROW	X				
SB	3.319	F	M4-5	24	12			2.00						1		X								WHITE ON BLUE, "TO"; INSTALL BEHIND BRIDGE RAIL 250 FT± SOUTH OF THE ROUTE MARKERS AT MP 3.366	X				
		F	M3-3	24	12			2.00																WHITE ON BLUE, "SOUTH"	X				
		F	M1-1	24	24			4.00																INTERSTATE 91	X				
SB	3.285	E	M1-4	24	24		US ROUTE 5																	BOTH SIGNS FACE NB US ROUTE 5 TRAFFIC; REMOVE ALL					
		E	M1-6	24	24		ROUTE 12																						
SB	3.282	G	R5-1	30	30			6.25																	MAPLE ST (TH-45); INSTALL NEW ON THE NORTH SIDE OF THE STREET	X			
SB	3.276	F	D3-1	UNK	UNK		MAPLE ST			1														MAPLE ST (TH-45); STREET NAME SIGN ON TOP					
		F	R6-1L	36	12		ONE WAY LEFT			1														FACES SB US ROUTE 5 TRAFFIC					
		E	R6-1R	36	12		ONE WAY RIGHT (ON BACK)			1														FACES NB US ROUTE 5 TRAFFIC					
		G	R5-1	30	30		DO NOT ENTER																	REMOVE, BEING REPLACED ON A NEW POST ON THE NORTH SIDE OF THE STREET					
		H	R1-1	30	30		STOP			1																			
SB	3.257	G	VR-017	24	30			5.00																	LOWELL ST (TH-49)		6		
SB	3.251	F	D3-1	UNK	UNK		LOWELL ST (CONT. ON NEXT PAGE)			1														STREET SIGN FACES SB US ROUTE 5; RETAIN EXISTING POST REMOVE					
SIGN SUMMARY SHEET							SHEET TOTALS	25.44	0.00	5	10	10	43	0	0	3		-45.0	0	0.0	0.0	0.0	0.0		PROJECT NAME: SPRINGFIELD-HARTFORD				
								SF	SF	EA	EA	EA	EA	EA	EA	EA	FT	EA	LB	LB	LB	LB		PROJECT NUMBER: STPG SIGN(33)					
VERMONT AGENCY OF TRANSPORTATION							TOWN DIRECTIONAL TOTALS	491.1	0.0	35	13	13	91	0	0	66		990.0	0			0.0			FILE NAME: WINDSOR US-5 SB	PLOT DATE: 2/13/2012			
																							PROJECT MANAGER: A. GAMBLE	DRAWN BY: M. MILLER					
																							DESIGNED BY: M. MILLER	CHECKED: A. GAMBLE					
																							WINDSOR US-5 SB 12	SHEET 108 OF 162					

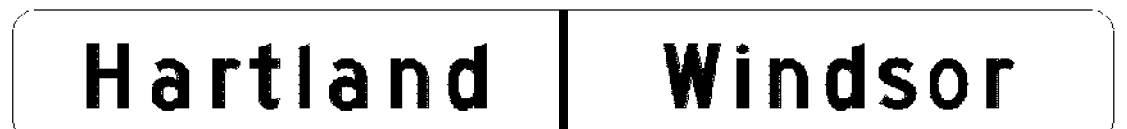
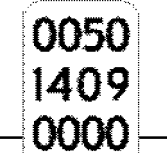






DIRECTION	MILEPOINT	LOCATION CODE (SHEET 2)	SIGN CODE	WIDTH (IN)	HEIGHT (IN)	SHEETING REMARKS	SIGN LEGEND	NEW SIGNS		EXISTING SIGNS				EXIST POST		NUMBER OF NEW POSTS	SQUARE STEEL (IN)			TUBULAR STEEL Ø (IN)				SIGN FRAME REQUIRED	REMARKS	SIGN DETAIL LOCATION			
								"A"	"B"	RETAIN	SALVAGE FROM	SALVAGE TO	REMOVE	RETAIN	REMOVE		1.75	2.00	2.50	FOUNDATION	3.00	3.50	4.00			5.00	SHSM	PROJECT SHEET #	STANDARD SHEET #
																	(LB / FT)				(LB / FT)								
WINDSOR SB							FY-FLUORESCENT YELLOW FYG-FLUORESCENT YELLOW GREEN															"SHSM"-STANDARD HIGHWAY SIGNS AND MARKINGS							
SB	3.251	E	D3-1	UNK	UNK		LOWELL ST (CONT.)			0	1	1	1									SEE NOTE ON PREVIOUS SHEET	STREET SIGN FACES NB US ROUTE 5						
		H	R1-1	30	30		STOP						1										LOWELL ST (TH-49)						
		H	R1-1	30	30			6.25																X					
SB	3.240	F	VR-039	24	18		STATE HIGHWAY BEGINS					1					X						NOTE: END ± CLASS 1 SECTION OF US-5, RESUME STATE HIGHWAY						
		F	R2-1	24	30		 SPEED LIMIT 40				2	1										MILEMARKER ALSO SALVAGED ONTO THE NEW POST	INSTALL THE SALVAGED SIGNS FROM 10 FT AHEAD TO HERE, TO PROVIDE BETTER SPACING IN FRONT OF THE UTILITY POLE						
SB	3.238	F	VR-039	24	18		STATE HIGHWAY BEGINS			1		1																	
		F	R2-1	24	30		SPEED LIMIT 40			1		1																	
SB	3.201	F	VM-120	18	24		CT RIVER BYWAY			1																			
		F	D6-4A	18	9		AMERICA'S BYWAYS (PLAQUE)			1																			
SB	3.160	F	M3-3	24	12		SOUTH			1		1																	
		F	M1-4	24	24		US ROUTE 5			1		1																	
		F	M3-3	24	12		SOUTH			1		1																	
		F	M1-5	24	24		VERMONT ROUTE 12			1		1																	
		F	M4-5	24	12		TO																REMOVE THIS SIGN						
		F	M1-1	24	24		INTERSTATE 91 (CONT. ON NEXT PAGE)																REMOVE THIS SIGN						
SIGN SUMMARY SHEET							SHEET TOTALS	6.25	0.00	3	8	6	4	2	11	9	0	0	1	15.0	0	0.0	0.0	0.0	0.0	PROJECT NAME: SPRINGFIELD-HARTFORD PROJECT NUMBER: STPG SIGN(33)			
								SF	SF	EA	EA	EA	EA	EA	EA	EA	EA	EA	FT	EA	LB	LB	LB	LB	FILE NAME: WINDSOR US-5 SB PROJECT MANAGER: A. GAMBLE DESIGNED BY: M. MILLER WINDSOR US-5 SB 13				
VERMONT AGENCY OF TRANSPORTATION							TOWN DIRECTIONAL TOTALS	491.1	0.0	35	13	13	91	0	0	66	990.0	0	0.0	0.0	0.0	0.0	PLOT DATE: 2/13/2012 DRAWN BY: M. MILLER CHECKED: A. GAMBLE SHEET 109 OF 162						




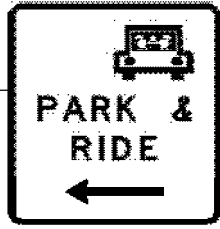
DIRECTION	MILEPOINT	LOCATION CODE (SHEET 2)	SIGN CODE	WIDTH (IN)	HEIGHT (IN)	SHEETING REMARKS	SIGN LEGEND	NEW SIGNS		EXISTING SIGNS				EXIST POST		NUMBER OF NEW POSTS	SQUARE STEEL (IN)			TUBULAR STEEL Ø (IN)				SIGN FRAME REQUIRED	REMARKS	SIGN DETAIL LOCATION				
								"A"	"B"	RETAIN	SALVAGE FROM	SALVAGE TO	REMOVE	RETAIN	REMOVE		1.75	2.00	2.50	FOUNDATION	3.00	3.50	4.00			5.00	SHSM	PROJECT SHEET #	STANDARD SHEET #	
																	(LB / FT)				(LB / FT)									
WINDSOR SB							FY-FLUORESCENT YELLOW FYG-FLUORESCENT YELLOW GREEN															"SHSM"-STANDARD HIGHWAY SIGNS AND MARKINGS								
SB	3.160	F	M3-3	24	12		SOUTH (CONT.)				1				2		X								#1	BLACK ON WHITE, "SOUTH"				
		F	M1-4	24	24		US ROUTE 5				1															US ROUTE 5				
		F	M3-3	24	12		SOUTH				1															GREEN ON WHITE, "SOUTH"				
		F	M1-5	24	24		VERMONT ROUTE 12				1															VERMONT ROUTE 12				
SB	3.091	F	W1-2R	30	30		RIGHT CURVE					1		X																
SB	2.930	F	R2-1	24	30		SPEED LIMIT 40			1		1		X																
		F	R2-1	24	30		SPEED LIMIT 40				1			X												SALVAGE THE EXISTING SIGN ONTO A NEW POST				
SB	2.858	F	VW-133	30	30							1		X																
		F	VW-133	30	30				6.25						X															E-154
SB	2.814	F	W1-4L	30	30		LEFT REVERSE CURVE					1		X																
SB	2.673	F	W1-2L	30	30		LEFT CURVE					1		X																
SB	2.650	F	VW-133	30	30							1		X												THIS SIGN TO BE REPLACED FURTHER SOUTH AT MP 2.624				
		F	W1-2L	30	30				6.25						X											X	MINOR BRUSH CUT MAY BE REQUIRED			
SB	2.622	F	VW-133	30	30									X												PLURAL "DRIVES"; INSTALL 150 FT+ SOUTH OF THE LEFT CURVE SIGN AT MP 2.650; MINOR BRUSH CUT LIKELY REQ.			E-154	
		F	VW-133	30	30				6.25						X															
SB	2.567	F	R2-1	24	30		SPEED LIMIT 40 (CONT. ON NEXT PAGE)					1		X												TO BE REPLACED FURTHER SOUTH AT MP 2.482				
SIGN SUMMARY SHEET							SHEET TOTALS	18.75	0.00	0	2	5	7	0	0	6	90.0		0	0.0	0.0	0.0	0.0	PROJECT NAME: SPRINGFIELD-HARTFORD PROJECT NUMBER: STPG SIGN(33)						
VERMONT AGENCY OF TRANSPORTATION							TOWN DIRECTIONAL TOTALS	491.1	0.0	35	13	13	91	0	0	66	990.0		0		0.0				FILE NAME: WINDSOR US-5 SB PROJECT MANAGER: A. GAMBLE DESIGNED BY: M. MILLER WINDSOR US-5 SB 14 PLOT DATE: 2/13/2012 DRAWN BY: M. MILLER CHECKED: A. GAMBLE SHEET 110 OF 162					

DIRECTION	MILEPOINT	LOCATION CODE (SHEET 2)	SIGN CODE	WIDTH (IN)	HEIGHT (IN)	SHEETING REMARKS	SIGN LEGEND	NEW SIGNS		EXISTING SIGNS				EXIST POST		NUMBER OF NEW POSTS	SQUARE STEEL (IN)			TUBULAR STEEL Ø (IN)				SIGN FRAME REQUIRED	REMARKS	SIGN DETAIL LOCATION			
								"A"	"B"	RETAIN	SALVAGE FROM	SALVAGE TO	REMOVE	RETAIN	REMOVE		1.75	2.00	2.50	FOUNDATION	3.00	3.50	4.00			5.00	SHSM	PROJECT SHEET #	STANDARD SHEET #
																	(LB / FT)				(LB / FT)								
WINDSOR SB							FY-FLUORESCENT YELLOW FYG-FLUORESCENT YELLOW GREEN																"SHSM"-STANDARD HIGHWAY SIGNS AND MARKINGS						
SB	2.567	F	W2-2	30	30		 (CONT.)	6.25							1		X							NEW WARNING SIGN ASSEMBLY REPLACES THE FORMER SPEED LIMIT 40 SIGN AT THIS POSITION	X				
		F	W16-8P	24	15			2.50																		9			
SB	2.515	G	VR-017	24	30		 	5.00		2	2	2			1		X						SPEED LIMIT 25 MPH SIGN WAS SALVAGED 2 TIMES. LLL24,000 SIGN WAS SALVAGED TO NEW LOCATION				6		
		F	D3-1	UNK	UNK		BIRCH HEIGHTS (STREET SIGN ON TOP)			1	2	1												BEING SALVAGED FROM ON TOP OF THE STOP SIGN. BETTER VISIBILITY HERE. INSTALL ON TOP. THIS SIGN FACES SB TRAFFIC.					
		E	D3-1	UNK	UNK		BIRCH HEIGHTS (STREET SIGN ON TOP)				1													BEING SALVAGED FROM ON TOP OF THE STOP SIGN. BETTER VISIBILITY HERE. INSTALL ON TOP. THIS SIGN FACES NB TRAFFIC.					
SB	2.509	G	VR-017	24	30		LEGAL LOAD LIMIT 24,000 POUNDS (BACK TO BACK WITH STOP SIGN)																		BIRCH HEIGHTS (TH-25)				
		H	R1-1	30	30		STOP																	EXISTING BACK-TO-BACK INSTALLATION OBSCURES THE SHAPE OF THE STOP SIGN, WHICH IS NOT ALLOWED					
		F	D3-1	UNK	UNK		BIRCH HEIGHTS (STREET SIGN ON TOP)			1	1													BEING SALVAGED TO ON TOP OF THE NEW LEGAL LOAD LIMIT SIGN AT MP 2.515.					
		E	D3-1	UNK	UNK		BIRCH HEIGHTS (STREET SIGN ON TOP)			1	1													BEING SALVAGED TO ON TOP OF THE NEW LEGAL LOAD LIMIT SIGN AT MP 2.515.					
		H	R1-1	30	30			6.25							1			4						NEW 4' ANCHOR WAS INSTALLED EXISTING POST BEING RETAINED	X				
SB	2.482	F	R2-1	24	30			5.00			1				1		X							INSTALL 140 FT± SOUTH OF THE JUNCTION WITH TH-25	X				
SB	2.417	F	W1-2R	30	30		RIGHT CURVE			1																			
SB	2.218	F	R2-1	24	30		SPEED LIMIT 40			1																			
SB	2.176	F	W2-2MR	30	30		SIDE ROAD RIGHT			1																			
		F	W16-8P	24	18		ORCHARD LANE (PLAQUE)			1																			
SIGN SUMMARY SHEET							SHEET TOTALS	25.00	0.00	4	52	62	74	0	0	3		45.0	0	0.0	0.0	0.0	0.0		PROJECT NAME: SPRINGFIELD-HARTFORD				
								SF	SF	EA	EA	EA	EA	EA	EA	EA	FT	EA	LB	LB	LB	LB		PROJECT NUMBER: STPG SIGN(33)					
VERMONT AGENCY OF TRANSPORTATION							TOWN DIRECTIONAL TOTALS	491.1	0.0	35	13	13	91	0	0	66		990.0	0		0.0				FILE NAME: WINDSOR US-6 SB	PLOT DATE: 2/13/2012			
																								PROJECT MANAGER: A. GAMBLE	DRAWN BY: M. MILLER				
																								DESIGNED BY: M. MILLER	CHECKED: A. GAMBLE				
																								WINDSOR US-5 SB 15	SHEET 111 OF 162				

DIRECTION	MILEPOINT	LOCATION CODE (SHEET 2)	SIGN CODE	WIDTH (IN)	HEIGHT (IN)	SHEETING REMARKS	SIGN LEGEND	NEW SIGNS		EXISTING SIGNS				EXIST POST		NUMBER OF NEW POSTS	SQUARE STEEL (IN)			TUBULAR STEEL Ø (IN)				SIGN FRAME REQUIRED	REMARKS	SIGN DETAIL LOCATION			
								"A"	"B"	RETAIN	SALVAGE FROM	SALVAGE TO	REMOVE	RETAIN	REMOVE		1.75	2.00	2.50	FOUNDATION	3.00	3.50	4.00			5.00	SHSM	PROJECT SHEET #	STANDARD SHEET #
																	(LB / FT)				(LB / FT)								
WINDSOR SB							FY-FLUORESCENT YELLOW FYG-FLUORESCENT YELLOW GREEN															"SHSM"-STANDARD HIGHWAY SIGNS AND MARKINGS							
SB	2.106	G	VR-017	24	30		LEGAL LOAD LIMIT 24,000 POUNDS			1				X										ORCHARD LANE (TH-24)					
SB	2.098	H	R1-1	30	30		STOP			1				X										ORCHARD LANE (TH-24)					
SB	1.978	F	W1-4L	30	30		REVERSE CURVE LEFT			1				X															
SB	1.772	F	R2-1	24	30		SPEED LIMIT 40			1				X															
SB	1.214	F	R2-1	24	30		 SPEED LIMIT 40			1				X										MILEMARKER WAS RETAINED					
SB	1.103	G	VR-017	24	24		LEGAL LOAD LIMIT 24,000 POUNDS			1				X										WESTON HEIGHTS (TH-17)					
SB	1.096	H	R1-1	30	30		STOP			1				X										WESTON HEIGHTS (TH-17)					
SB	0.970	F	R2-1	24	30		SPEED LIMIT 40				1		1		X									THIS SIGN TO BE SALVAGED TO A NEW POSITINO SOUTH AT MP 0.843±					
		F	W1-2L	30	30			6.25								1		X							X				
SB	0.843	F	R2-1	24	30		SPEED LIMIT 40					1				1		X						SIGN BEING SALVAGED TO HERE FROM MP 0.970; INSTALL 670 FT± SOUTH OF THE NEW LEFT CURVE SIGN AT MP 0.970					
SB	0.594	F	R2-1	24	30		SPEED LIMIT 40			1				X															
SB	0.551	F	VW-054	30	30		HIDDEN DRIVES RIGHT						1		X														
		F	VW-054	30	30			6.25								1		X						PLURAL "DRIVES"			E-154		
SB	0.511	F	VW-205	30	30								1		X														
		F	VW-205	36	36			9.00								2		X						NOTE: NEW SIGN IS LARGER THAN REMOVAL SIGN			E-154		
SIGN SUMMARY SHEET							SHEET TOTALS	21.50	0.00	8	1	1	3	0	0	5	75.0	0	0.0	0.0	0.0	0.0	0.0	PROJECT NAME: SPRINGFIELD-HARTFORD					
								SF	SF	EA	EA	EA	EA	EA	EA	EA	FT	EA	LB	LB	LB	LB	LB	PROJECT NUMBER: STPG SIGN(33)					
VERMONT AGENCY OF TRANSPORTATION							TOWN DIRECTIONAL TOTALS	491.1	0.0	35	13	13	91	0	0	66	990.0	0			0.0			FILE NAME: WINDSOR US-6 SB	PLOT DATE: 2/13/2012				
																							PROJECT MANAGER: A. GAMBLE	DRAWN BY: M. MILLER					
																							DESIGNED BY: M. MILLER	CHECKED: A. GAMBLE					
																							WINDSOR US-5 SB 16	SHEET 112 OF 162					






DIRECTION	MILEPOINT	LOCATION CODE (SHEET 2)	SIGN CODE	WIDTH (IN)	HEIGHT (IN)	SHEETING REMARKS	SIGN LEGEND	NEW SIGNS		EXISTING SIGNS				EXIST POST		NUMBER OF NEW POSTS	SQUARE STEEL (IN)			TUBULAR STEEL Ø (IN)				SIGN FRAME REQUIRED	REMARKS	SIGN DETAIL LOCATION			
								"A"	"B"	RETAIN	SALVAGE FROM	SALVAGE TO	REMOVE	RETAIN	REMOVE		1.75	2.00	2.50	FOUNDATION	3.00	3.50	4.00			5.00	SHSM	PROJECT SHEET #	STANDARD SHEET #
																	(LB / FT)				(LB / FT)								
WINDSOR SB							FY-FLUORESCENT YELLOW FYG-FLUORESCENT YELLOW GREEN															"SHSM"-STANDARD HIGHWAY SIGNS AND MARKINGS							
SB	0.389	F	W1-2R	30	30							1		X															
		F	W1-2R	30	30				6.25		I	I	I			1	X									X			
SB	0.312	F	VW-202	30	30		TRUCKS ENTERING			1				X															
SB	0.236	F	R2-1	24	30			5.00							1	X									X				
SB	3.420	F	R3-8	30	30					I																			
SIGN SUMMARY SHEET							SHEET TOTALS	11.25	0.00	1	10	10	21	0	0	2	30.0	0	0.0	0.0	0.0	0.0	PROJECT NAME: SPRINGFIELD-HARTFORD	PROJECT NUMBER: STPG SIGN(33)					
VERMONT AGENCY OF TRANSPORTATION							TOWN DIRECTIONAL TOTALS	491.1	0.0	35	13	13	91	0	0	66	990.0	0		0.0			FILE NAME: WINDSOR US-5 SB	PLOT DATE: 2/13/2012					
																					PROJECT MANAGER: A. GAMBLE	DRAWN BY: M. MILLER							
																					DESIGNED BY: M. MILLER	CHECKED: A. GAMBLE							
																					WINDSOR US-5 SB 17	SHEET 113 OF 162							


DIRECTION	MILEPOINT	LOCATION CODE (SHEET 2)	SIGN CODE	WIDTH (IN)	HEIGHT (IN)	SHEETING REMARKS	SIGN LEGEND	NEW SIGNS		EXISTING SIGNS				EXIST POST		NUMBER OF NEW POSTS	SQUARE STEEL (IN)			TUBULAR STEEL Ø (IN)				SIGN FRAME REQUIRED	REMARKS	SIGN DETAIL LOCATION			
								"A"	"B"	RETAIN	SALVAGE FROM	SALVAGE TO	REMOVE	RETAIN	REMOVE		1.75	2.00	2.50	FOUNDATION	3.00	3.50	4.00			5.00	SHSM	PROJECT SHEET #	STANDARD SHEET #
																	(LB / FT)				(LB / FT)								
HARTLAND NB							FY-FLUORESCENT YELLOW FYG-FLUORESCENT YELLOW GREEN																"SHSM"-STANDARD HIGHWAY SIGNS AND MARKINGS						
							(THIS LINE INTENTIONALLY LEFT BLANK)																						
NB	0.000	C	VD-024	60	7.5		HARTLAND I WINDSOR						1		X														
		C	VD-700	6	8		0050 / 1409 / 0000 (HARTLAND MM)						1																
		C	VD-700	6	8		0050 / 1423 / 0681 (WINDSOR MM)						1																
		C	VD-024	72	10			5.00								2		X								11			
		C	VD-700	6	10			0.42																				E-138	
		C	VD-700	6	10			0.42																				E-138	
NB	0.075	A	W1-2L	30	30		LEFT CURVE						1		X													ASSEMBLY TO BE REPLACED FURTHER NORTH AT MP 0.130	
		A	W13-1P	18	18		40-MPH (PLAQUE)						1																
NB	0.130	A	W1-2L	30	30			6.25								1		X										INSTALL 290 FT± NORTH OF THE PREVIOUS POSITION AT MP 0.075	
		A	W13-1P	18	18			2.25																				X	
NB	0.146	A	VW-054	30	30		HIDDEN DRIVE LEFT						0		X												SIGN WAS MISSING TO BE REPLACED FURTHER NORTH AT MP 0.168±		
		A	VW-054	30	30			6.25								1		X										INSTALL 115 FT± NORTH OF THE FORMER POSITION OF THIS SIGN AT MP 0.146	
NB	0.222	A	W1-6L	48	24			8.00								2		X										INSTALL 70 FT± NORTH OF UTILITY POLE #138/NYNEX 176 AT MP 0.209; THIS SIGN FACES NB TRAFFIC	
NB	0.223	B	W1-6R	48	24			8.00								2		X										INSTALL 5 FT± NORTH OF THE NB-FACING LARGE ARROW; THIS SIGN FACES SB TRAFFIC	
SIGN SUMMARY SHEET							SHEET TOTALS	36.59	0.00	0	0	0	56	0	0	8	120.0	0	0.0	0.0	0.0	0.0	PROJECT NAME: SPRINGFIELD-HARTFORD	PROJECT NUMBER: STPG SIGN(33)					
VERMONT AGENCY OF TRANSPORTATION							TOWN DIRECTIONAL TOTALS	505.1	0.0	53	3	3	92	0	0	86	1290.0	0		0.0			FILE NAME: HARTLAND US-6 NB	PLOT DATE: 2/14/2012					
																					PROJECT MANAGER: A. GAMBLE	DRAWN BY: M. MILLER							
																					DESIGNED BY: M. MILLER	CHECKED: A. GAMBLE							
																						HARTLAND US-5 NB 1	SHEET 114 OF 162						






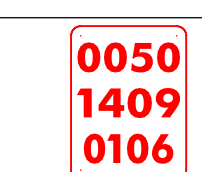


DIRECTION	MILEPOINT	LOCATION CODE (SHEET 2)	SIGN CODE	WIDTH (IN)	HEIGHT (IN)	SHEETING REMARKS	SIGN LEGEND	NEW SIGNS		EXISTING SIGNS				EXIST POST		NUMBER OF NEW POSTS	SQUARE STEEL (IN)			TUBULAR STEEL Ø (IN)				SIGN FRAME REQUIRED	REMARKS	SIGN DETAIL LOCATION												
								"A"	"B"	RETAIN	SALVAGE FROM	SALVAGE TO	REMOVE	RETAIN	REMOVE		1.75	2.00	2.50	FOUNDATION	3.00	3.50	4.00			5.00	SHSM	PROJECT SHEET #	STANDARD SHEET #									
																	(LB / FT)				(LB / FT)																	
HARTLAND NB							FY-FLUORESCENT YELLOW FYG-FLUORESCENT YELLOW GREEN															"SHSM"-STANDARD HIGHWAY SIGNS AND MARKINGS																
NB	0.287	A	M2-1	21	15		JCT																															
		A	M1-1	24	24		INTERSTATE 91																															
		A	M2-1	21	15			2.19																				WHITE ON BLUE; "JCT"	X									
		A	M1-1	24	24			4.00																						INTERSTATE 91	X							
NB	0.405	A	VD1-1A	72	10		(UP ARROW) ASCUTNEY 10			1																				ALL SIGNS REPLACED IN 2009								
		A	VD1-1A	72	10		(UP ARROW) SPRINGFIELD 23			1																												
		A	VD1-1A	72	10		WHITE RIVER JCT 9 (90 DEG) --->			1																												
NB	0.425	A	R8-3A	24	24		NO PARKING SYMBOL																															
		A	VR-644P	24	12		BEGIN PLAQUE																															
		A	R8-3A	24	24			4.00																									REPLACE SIGNS IN THE SAME POSITION AS THE REMOVAL	X				
		A	M4-14	24	12			2.00																										BLACK ON WHITE, "BEGIN"; 2009 MUTCD SIGN CODE	X			
NB	0.449	A	D4-2L	30	36		PARK & RIDE w/ LEFT ARROW																															
		A	VD-365	30	6		1-800-685-RIDE																											THE PHONE NUMBER PLAQUE IS NOT BEING REPLACED				
		A	D4-2L	30	36			7.50																											X			
NB	0.463	C	VR-017	24	30		42" ST - TH #42 LEGAL LOAD LIMIT 24,000 POUNDS (CONT. ON NEXT PAGE)																												42ND ST (TH-42); EXISTING SIGN AND POST ARE MISSING			
SIGN SUMMARY SHEET							SHEET TOTALS	19.69	0.00	3	0	0	7-6	0	0	3	45.0	0	0.0	0.0	0.0	0.0	0.0	PROJECT NAME: SPRINGFIELD-HARTFORD														
								SF	SF	EA	EA	EA	EA	EA	EA	EA	FT	EA	LB	LB	LB	LB	PROJECT NUMBER: STPG SIGN(33)															
VERMONT AGENCY OF TRANSPORTATION							TOWN DIRECTIONAL TOTALS	505.1	0.0	53	3	3	92	0	0	86	1290.0	0			0.0		FILE NAME: HARTLAND US-6 NB															
																						PROJECT MANAGER: A. GAMBLE																
																						DESIGNED BY: M. MILLER																
																						PLOT DATE: 2/14/2012																
																						DRAWN BY: M. MILLER																
																						CHECKED: A. GAMBLE																
																						SHEET 115 OF 162																






DIRECTION	MILEPOINT	LOCATION CODE (SHEET 2)	SIGN CODE	WIDTH (IN)	HEIGHT (IN)	SHEETING REMARKS	SIGN LEGEND	NEW SIGNS		EXISTING SIGNS				EXIST POST		NUMBER OF NEW POSTS	SQUARE STEEL (IN)			TUBULAR STEEL Ø (IN)				SIGN FRAME REQUIRED	REMARKS	SIGN DETAIL LOCATION			
								"A"	"B"	RETAIN	SALVAGE FROM	SALVAGE TO	REMOVE	RETAIN	REMOVE		1.75	2.00	2.50	FOUNDATION	3.00	3.50	4.00			5.00	SHSM	PROJECT SHEET #	STANDARD SHEET #
																	(LB / FT)				(LB / FT)								
HARTLAND NB							FY-FLUORESCENT YELLOW FYG-FLUORESCENT YELLOW GREEN																"SHSM"-STANDARD HIGHWAY SIGNS AND MARKINGS						
NB	0.463	C	VR-017	24	30		(CONT.)	5.00								X									6				
NB	0.472	D	R1-1	30	30		STOP																			42ND ST (TH-42)			
		C	R8-3MOD	24	30		NO PARKING w/ DOUBLE ARROW (ON BACK)																				MILE MARKER, ALSO		
		D	R1-1	30	30			6.25								X							X			INSTALL THE SIGNS BACK TO BACK AS BEFORE			
		C	R8-3	24	24		(BACK TO BACK)	4.00															X			THE NEW SIGN HAS NO DOUBLE ARROW; INSTALL CENTERED ON BACK OF THE STOP SIGN			
NB	0.489	A	M3-3	24	12		SOUTH			1																	ALL REPLACED IN 2009		
		A	M1-1	24	24		INTERSTATE 91			1																			
		A	M6-3	21	15		UP ARROW			1																			
		A	M3-1	24	12		NORTH			1																			
		A	M1-1	24	24		INTERSTATE 91			1																			
		A	M6-1R	21	15		RIGHT ARROW			1																			
NB	0.500	A	OM1-1	18	18		YELLOW OBJECT MARKER (IN GORE)	2.25		0																		OLD POST AND SIGN WERE DAMAGED, THEY WERE REPLACED.	
NB	0.511	A	M3-1	24	12		NORTH			1																	ALL REPLACED IN 2009		
		A	M1-1	24	24		INTERSTATE 91			1																			
		A	M6-1R	21	15		RIGHT ARROW (CONT. ON NEXT PAGE)			1																			
SIGN SUMMARY SHEET							SHEET TOTALS	15.25 17.50 SF	0.00 SF	10 EA	0 EA	0 EA	2 EA	0 EA	0 EA	2 EA	30.0 FT	0 EA	0.0 LB	0.0 LB	0.0 LB	0.0 LB		PROJECT NAME: SPRINGFIELD-HARTFORD PROJECT NUMBER: STPG SIGN(33)				FILE NAME: HARTLAND US-5 NB PROJECT MANAGER: A. GAMBLE DESIGNED BY: M. MILLER HARTLAND US-5 NB 3	
VERMONT AGENCY OF TRANSPORTATION							TOWN DIRECTIONAL TOTALS	505.1	0.0	53	3	3	92	0	0	86	1290.0	0		0.0				PLOT DATE: 2/14/2012 DRAWN BY: M. MILLER CHECKED: A. GAMBLE SHEET 116 OF 162					









DIRECTION	MILEPOINT	LOCATION CODE (SHEET 2)	SIGN CODE	WIDTH (IN)	HEIGHT (IN)	SHEETING REMARKS	SIGN LEGEND	NEW SIGNS		EXISTING SIGNS				EXIST POST		NUMBER OF NEW POSTS	SQUARE STEEL (IN)			TUBULAR STEEL Ø (IN)				SIGN FRAME REQUIRED	REMARKS	SIGN DETAIL LOCATION			
								"A"	"B"	RETAIN	SALVAGE FROM	SALVAGE TO	REMOVE	RETAIN	REMOVE		1.75	2.00	2.50	FOUNDATION	3.00	3.50	4.00			5.00	SHSM	PROJECT SHEET #	STANDARD SHEET #
																	(LB / FT)				(LB / FT)								
HARTLAND NB							FY-FLUORESCENT YELLOW FYG-FLUORESCENT YELLOW GREEN																"SHSM"-STANDARD HIGHWAY SIGNS AND MARKINGS						
NB	0.511	B	M3-1	24	12		NORTH (ON BACK) (CONT.)			1																			
		B	M1-1	24	24		INTERSTATE 91 (ON BACK)			1																			
		B	M6-1L	21	15		LEFT ARROW (ON BACK)			1																			
NB	0.512	C	M3-1	24	12		NORTH			1			X															ALL REPLACED IN 2009	
		C	M1-4	24	24		US ROUTE 5			1																			
		C	M6-1L	21	15		LEFT ARROW			1																			
		C	M3-1	24	12		NORTH			1																			
		C	M1-5	24	24		VERMONT ROUTE 12			1																			
		C	M6-1L	21	15		LEFT ARROW			1																			
		C	M3-3	24	12		SOUTH			1																			
		C	M1-4	24	24		US ROUTE 5			1																			
		C	M6-1R	21	15		RIGHT ARROW			1																			
		C	M3-3	24	12		SOUTH			1																			
		C	M1-5	24	24		VERMONT ROUTE 12			1																			
		C	M6-1R	21	15		RIGHT ARROW			1																			
SIGN SUMMARY SHEET							SHEET TOTALS	0.00	0.00	15	0	0	0	0	0	0	0.0	0	0.0	0.0	0.0	0.0	0.0	PROJECT NAME: SPRINGFIELD-HARTFORD PROJECT NUMBER: STPG SIGN(33)					
								SF	SF	EA	EA	EA	EA	EA	EA	EA	FT	EA	LB	LB	LB	LB	FILE NAME: HARTLAND US-5 NB PROJECT MANAGER: A. GAMBLE DESIGNED BY: M. MILLER HARTLAND US-5 NB 4						
VERMONT AGENCY OF TRANSPORTATION							TOWN DIRECTIONAL TOTALS	505.1	0.0	53	3	3	92	0	0	86	1290.0	0		0.0					PLOT DATE: 2/14/2012 DRAWN BY: M. MILLER CHECKED: A. GAMBLE SHEET 117 OF 162				





DIRECTION	MILEPOINT	LOCATION CODE (SHEET 2)	SIGN CODE	WIDTH (IN)	HEIGHT (IN)	SHEETING REMARKS	SIGN LEGEND	NEW SIGNS		EXISTING SIGNS				EXIST POST		NUMBER OF NEW POSTS	SQUARE STEEL (IN)			TUBULAR STEEL Ø (IN)				SIGN FRAME REQUIRED	REMARKS	SIGN DETAIL LOCATION			
								"A"	"B"	RETAIN	SALVAGE FROM	SALVAGE TO	REMOVE	RETAIN	REMOVE		1.75	2.00	2.50	FOUNDATION	3.00	3.50	4.00			5.00	SHSM	PROJECT SHEET #	STANDARD SHEET #
																	(LB / FT)				(LB / FT)								
HARTLAND NB							FY-FLUORESCENT YELLOW FYG-FLUORESCENT YELLOW GREEN															"SHSM"-STANDARD HIGHWAY SIGNS AND MARKINGS							
NB	0.516	B	OM1-1	18	18		 YELLOW OBJECT MARKER (IN GORE)			1					X									FACES SB US ROUTE 5 TRAFFIC					
NB	0.529	A	R8-3	24	24		NO PARKING SYMBOL									1													
		A	M4-6	24	12		END PLAQUE																						
		A	R8-3	24	24			4.00								1		X						REPLACE SIGNS IN THE SAME POSITION AS THE REMOVAL	X				
		A	M4-6	24	12			2.00																BLACK ON WHITE, "END" 120	X				
NB	0.545	A	OM3-R	12	36			3.00								1		X						FACES NB TRAFFIC; INSTALL BEHID RAIL 85 FT± NORTH OF THE NO PARKING SIGNS AT MP 0.529 (FOR BRIDGE OVER I-91) 50	X				
NB	0.593	B	OM3-L	12	36			3.00								1		X						FACES SB TRAFFIC; INSTALL BEHID RAIL 90 FT± SOUTH OF THE DESTINATION SIGNS AT MP 0.610 (BRIDGE OVER I-91)	X				
NB	0.610	A	VD1-1A	72	10		(UP ARROW) HARTLAND 1			1														ALL REPLACED IN 2009					
		A	VD1-1A	72	10		<--- ASCUTNEY 10			1																			
		A	VD1-1A	72	10		<--- SPRINGFIELD 23			1																			
NB	0.624	A	M3-3	24	12		SOUTH			1														ALL REPLACED IN 2009					
		A	M1-1	24	24		INTERSTATE 91			1																			
		A	M6-1L	21	15		LEFT ARROW			1																			
		A	M3-1	24	12		NORTH			1																			
		A	M1-4	24	24		US ROUTE 5 (CONT. ON NEXT PAGE)			1																			
SIGN SUMMARY SHEET							SHEET TOTALS	12.00	0.00	9	0	0	2	0	0	3	45.0	0	0.0	0.0	0.0	0.0	0.0	PROJECT NAME: SPRINGFIELD-HARTFORD PROJECT NUMBER: STPG SIGN(33)					
VERMONT AGENCY OF TRANSPORTATION							TOWN DIRECTIONAL TOTALS	505.1	0.0	53	3	3	92	0	0	86	1290.0	0		0.0				FILE NAME: HARTLAND US-6 NB PROJECT MANAGER: A. GAMBLE DESIGNED BY: M. MILLER HARTLAND US-5 NB 5	PLOT DATE: 2/14/2012 DRAWN BY: M. MILLER CHECKED: A. GAMBLE SHEET 118 OF 162				













DIRECTION	MILEPOINT	LOCATION CODE (SHEET 2)	SIGN CODE	WIDTH (IN)	HEIGHT (IN)	SHEETING REMARKS	SIGN LEGEND	NEW SIGNS		EXISTING SIGNS				EXIST POST		NUMBER OF NEW POSTS	SQUARE STEEL (IN)			TUBULAR STEEL Ø (IN)				SIGN FRAME REQUIRED	REMARKS	SIGN DETAIL LOCATION			
								"A"	"B"	RETAIN	SALVAGE FROM	SALVAGE TO	REMOVE	RETAIN	REMOVE		1.75	2.00	2.50	FOUNDATION	3.00	3.50	4.00			5.00	SHSM	PROJECT SHEET #	STANDARD SHEET #
																	(LB / FT)				(LB / FT)								
HARTLAND NB							FY-FLUORESCENT YELLOW FYG-FLUORESCENT YELLOW GREEN																"SHSM"-STANDARD HIGHWAY SIGNS AND MARKINGS						
NB	0.624	A	M6-3	21	15		UP ARROW (CONT.)			1																			
		A	M3-1	24	12		NORTH			1																			
		A	M1-5	24	24		VERMONT ROUTE 12			1																			
		A	M6-3	21	15		UP ARROW			1																			
NB	0.677	A	M3-1	24	12		NORTH																						
		A	M1-4	24	24		US ROUTE 5																						
		A	M3-1	24	12		NORTH																						
		A	M1-5	24	24		VERMONT ROUTE 12																						
		A	M3-1	24	12			2.00																					
		A	M1-4	24	24			4.00																					
		A	M3-1	24	12			2.00																					
		A	M1-5	24	24			4.00																				E-136B	
NB	0.709	A	VD2-1	72	10		HARTLAND 1			1																		BOTH DESTINATION SIGNS INSTALLED NEW IN 2009	
		A	VD2-1	72	10		N. HARTLAND 6			1																			
NB	0.750	A	VW-619	30	30		SHOULDER NARROWS (CONT. ON NEXT PAGE)																						
SIGN SUMMARY SHEET							SHEET TOTALS	12.00	0.00	6	0	0	5	0	0	2	30.0	0	0.0	0.0	0.0	0.0	0.0	0.0	PROJECT NAME: SPRINGFIELD-HARTFORD				
								SF	SF	EA	EA	EA	EA	EA	EA	EA	FT	EA	LB	LB	LB	LB	LB	0.0	PROJECT NUMBER: STPG SIGN(33)				
VERMONT AGENCY OF TRANSPORTATION							TOWN DIRECTIONAL TOTALS	505.1	0.0	53	3	3	92	0	0	86	1290.0	0				0.0			FILE NAME: HARTLAND US-5 NB	PLOT DATE: 2/14/2012			
																								PROJECT MANAGER: A. GAMBLE	DRAWN BY: M. MILLER				
																								DESIGNED BY: M. MILLER	CHECKED: A. GAMBLE				
																								HARTLAND US-5 NB 6	SHEET 119 OF 162				













DIRECTION	MILEPOINT	LOCATION CODE (SHEET 2)	SIGN CODE	WIDTH (IN)	HEIGHT (IN)	SHEETING REMARKS	SIGN LEGEND	NEW SIGNS		EXISTING SIGNS				EXIST POST		NUMBER OF NEW POSTS	SQUARE STEEL (IN)			TUBULAR STEEL Ø (IN)				SIGN FRAME REQUIRED	REMARKS	SIGN DETAIL LOCATION			
								"A"	"B"	RETAIN	SALVAGE FROM	SALVAGE TO	REMOVE	RETAIN	REMOVE		1.75	2.00	2.50	FOUNDATION	3.00	3.50	4.00			5.00	SHSM	PROJECT SHEET #	STANDARD SHEET #
																	(LB / FT)				(LB / FT)								
HARTLAND NB							FY-FLUORESCENT YELLOW FYG-FLUORESCENT YELLOW GREEN															"SHSM"-STANDARD HIGHWAY SIGNS AND MARKINGS							
NB	0.750	A	VW-619	36	36		 (CONT.)	9.00								2	X									8			
NB	0.821	A	R2-5A	24	30		REDUCED SPEED AHEAD					1		X															
NB	0.823	A	W3-5	36	36			9.00								2	X							X					
NB	0.966	A	R2-1	24	30							1		X															
		A	R2-1	30	36			7.50					X													6			
NB	1.013	A	VD-062AL	72	16		BUSINESS DIRECTIONAL SIGN																						
NB	1.047	C	VR-017	24	30							2																	
		C	VR-017	24	30			5.00								1	X									6			
NB	1.058	D	R1-1	30	30		2 EA. 					1																	
		D	R1-1	30	30			6.25								1	X							X					
NB	1.069	A	R2-5A	24	30		REDUCED SPEED AHEAD					1		X															
NB	1.088	A	W3-5	36	36			9.00								2	X							X					
NB	1.142	A	VD-018	30	18							1		X															
		A	VD-018	30	18			3.75								1	X									10			
NB	1.181	A	R2-1	24	30		SPEED LIMIT 30					1		X															
SIGN SUMMARY SHEET							SHEET TOTALS	49.50	0.00	1	0	0	7	0	0	10	150.0	0	0.0	0.0	0.0	0.0	0.0	PROJECT NAME: SPRINGFIELD-HARTFORD					
								SF	SF	EA	EA	EA	EA	EA	EA	EA	FT	EA	LB	LB	LB	LB	PROJECT NUMBER: STPG SIGN(33)						
VERMONT AGENCY OF TRANSPORTATION							TOWN DIRECTIONAL TOTALS	505.1	0.0	53	3	3	92	0	0	86	1290.0	0		0.0			FILE NAME: HARTLAND US-6 NB	2/14/2012					
																						PROJECT MANAGER: A. GAMBLE	DRAWN BY: M. MILLER						
																						DESIGNED BY: M. MILLER	CHECKED: A. GAMBLE						
																						HARTLAND US-5 NB 7	SHEET 120	OF 162					







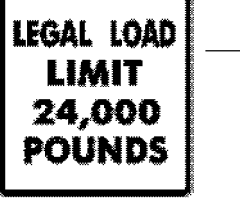
DIRECTION	MILEPOINT	LOCATION CODE (SHEET 2)	SIGN CODE	WIDTH (IN)	HEIGHT (IN)	SHEETING REMARKS	SIGN LEGEND	NEW SIGNS		EXISTING SIGNS				EXIST POST		NUMBER OF NEW POSTS	SQUARE STEEL (IN)			TUBULAR STEEL Ø (IN)				SIGN FRAME REQUIRED	REMARKS	SIGN DETAIL LOCATION			
								"A"	"B"	RETAIN	SALVAGE FROM	SALVAGE TO	REMOVE	RETAIN	REMOVE		1.75	2.00	2.50	FOUNDATION	3.00	3.50	4.00			5.00	SHSM	PROJECT SHEET #	STANDARD SHEET #
																	(LB / FT)				(LB / FT)								
HARTLAND NB							FY-FLUORESCENT YELLOW FYG-FLUORESCENT YELLOW GREEN															"SHSM"-STANDARD HIGHWAY SIGNS AND MARKINGS							
NB	1.184	A	R2-1	30	36			7.50							1		X							INSTALL 15 ²⁵ FT± NORTH OF PREVIOUS POSITION; NOTE: FIRST SIGN IN THE REDUCED SPEED ZONE IS LARGER		6			
NB	1.316	A	W1-2R	30	30		RIGHT CURVE			1																			
NB	1.344	A	OM3-R	12	36																			RETAIN THE EXISTING POST					
		A	OM3-R	12	36			3.00																FACES NB TRAFFIC; THIS WILL BE THE ONLY OBJECT MARKER USED AT THIS BRIDGE	X				
NB	1.386	B	OM3-L	12	36		OBJECT MARKER LEFT																	REMOVE; FACES SB TRAFFIC					
NB	1.388	A	W11-6H	30	30																				HINGED SIGN; INSTALL IN FOLDED (CLOSED) POSITION		8		
		A	W11-6H	30	30			6.25							1		X												
NB	1.405	A	R2-1	24	30																								
		A	R2-1	24	30			5.00							1		X											X	
NB	1.424	A	M2-1	21	15																								
		A	M1-5	24	24																								
		A	M2-1	21	15			2.19							1		X								GREEN ON WHITE "JCT"	X			
		A	M1-5	24	24			4.00																	VERMONT ROUTE 12			E-136B	
NB	1.450	A	W11-2	30	30		PEDESTRIAN SYMBOL			+				X	X														
		A	W7-3A	24	18		NEXT 1/2 MILE (PLAQUE)			+																			
SIGN SUMMARY SHEET							SHEET TOTALS	27.94	0.00	3	2 ₀	2 ₀	8 ₆	0	0	4		60.0	0	0.0	0.0	0.0	0.0		PROJECT NAME: SPRINGFIELD-HARTFORD				
								SF	SF	EA	EA	EA	EA	EA	EA	EA	FT	EA	LB	LB	LB	LB		PROJECT NUMBER: STPG SIGN(33)					
VERMONT AGENCY OF TRANSPORTATION							TOWN DIRECTIONAL TOTALS	505.1	0.0	53	3	3	92	0	0	86	1290.0	0		0.0				FILE NAME: HARTLAND US-6 NB	PLOT DATE: 2/14/2012				
																							PROJECT MANAGER: A. GAMBLE	DRAWN BY: M. MILLER					
																							DESIGNED BY: M. MILLER	CHECKED: A. GAMBLE					
																							HARTLAND US-5 NB 8	SHEET 121 OF 162					














DIRECTION	MILEPOINT	LOCATION CODE (SHEET 2)	SIGN CODE	WIDTH (IN)	HEIGHT (IN)	SHEETING REMARKS	SIGN LEGEND	NEW SIGNS		EXISTING SIGNS				EXIST POST		NUMBER OF NEW POSTS	SQUARE STEEL (IN)			TUBULAR STEEL Ø (IN)				SIGN FRAME REQUIRED	REMARKS	SIGN DETAIL LOCATION			
								"A"	"B"	RETAIN	SALVAGE FROM	SALVAGE TO	REMOVE	RETAIN	REMOVE		1.75	2.00	2.50	FOUNDATION	3.00	3.50	4.00			5.00	SHSM	PROJECT SHEET #	STANDARD SHEET #
																	(LB / FT)				(LB / FT)								
HARTLAND NB							FY-FLUORESCENT YELLOW FYG-FLUORESCENT YELLOW GREEN															"SHSM"-STANDARD HIGHWAY SIGNS AND MARKINGS							
NB	1.510	A	R2-1	24	30		SPEED LIMIT 30			1														INSTALLED IN 2010					
NB	1.540	A	W11-2	30	30		PEDESTRIAN SYMBOL (CONT. ON NEXT PAGE)			1														BOTH SIGNS INSTALLED IN 2010					
NB	1.540	A	W16-7P	24	12		DIAGONAL DOWN ARROW (CONT.)			1																			
NB	1.555	A	VD1-1A	72	10		WHITE RIVER JCT 10 ----> (45 DEG)						1																
		A	VD1-1A	72	10		<--- WOODSTOCK 12						1																
		A	M3-1	24	12		NORTH						1																
		A	M1-5	24	24		VERMONT ROUTE 12						1																
		A	M6-1L	21	15		LEFT ARROW						1																
		A	M3-1	24	12		NORTH						1																
		A	M1-4	24	24		US ROUTE 5						1																
		A	M6-2R	21	15		RIGHT ARROW (45 DEG)						1																
		A	VD1-1A	72	12			6.00							2											NOTE: INSTALL SIGNS AS SHOWN IN THE SIGN LEGEND; NEW DESTINATION SIGNS HAVE UPPER / LOWER CASE LETTERS	14		
		A	VD1-1A	72	12		  	6.00																			INSTALL ASSEMBLY NEXT TO SIDEWALK WITH 6 FT MIN VERTICAL CLEARANCE, IF NO OVERHANG ABOVE SIDEWALK	15	
		A	M3-1	24	12		 	2.00																			GREEN ON WHITE "NORTH"; INSTALL ON LEFT POST	X	
		A	M1-5	24	24		  (CONT. ON NEXT PAGE)	4.00																			VERMONT ROUTE 12; INSTALL ON LEFT POST		E-136B
SIGN SUMMARY SHEET							SHEET TOTALS	18.00	0.00	3	0	0	8	0	0	2	30.0	0	0.0	0.0	0.0	0.0	0.0	0.0	0.0	PROJECT NAME: SPRINGFIELD-HARTFORD PROJECT NUMBER: STPG SIGN(33)			
VERMONT AGENCY OF TRANSPORTATION							TOWN DIRECTIONAL TOTALS	505.1	0.0	53	3	3	92	0	0	86	1290.0	0		0.0						FILE NAME: HARTLAND US-5 NB PROJECT MANAGER: A. GAMBLE DESIGNED BY: M. MILLER HARTLAND US-5 NB 9	PLOT DATE: 2/14/2012 DRAWN BY: M. MILLER CHECKED: A. GAMBLE SHEET 122 OF 162		

DIRECTION	MILEPOINT	LOCATION CODE (SHEET 2)	SIGN CODE	WIDTH (IN)	HEIGHT (IN)	SHEETING REMARKS	SIGN LEGEND	NEW SIGNS		EXISTING SIGNS				EXIST POST		NUMBER OF NEW POSTS	SQUARE STEEL (IN)			TUBULAR STEEL Ø (IN)				SIGN FRAME REQUIRED	REMARKS	SIGN DETAIL LOCATION			
								"A"	"B"	RETAIN	SALVAGE FROM	SALVAGE TO	REMOVE	RETAIN	REMOVE		1.75	2.00	2.50	FOUNDATION	3.00	3.50	4.00			5.00	SHSM	PROJECT SHEET #	STANDARD SHEET #
																	(LB / FT)				(LB / FT)								
HARTLAND NB							FY-FLUORESCENT YELLOW FYG-FLUORESCENT YELLOW GREEN															"SHSM"-STANDARD HIGHWAY SIGNS AND MARKINGS							
NB	1.555	A	M5-1L	21	15		(CONT.)	2.19																	GREEN ON WHITE "45 DEG LEFT ARROW"; INSTALL ON LEFT POST	X			
		A	M3-1	24	12			2.00																	BLACK ON WHITE "NORTH"	X			
		A	M1-4	24	24			4.00																	US ROUTE 5	X			
		A	M6-2R	21	15			2.19																	BLACK ON WHITE "45 DEG RIGHT ARROW"; INSTALL ON RIGHT POST	X			
NB	1.685	C	R2-1	24	30		SPEED LIMIT 25 (ON TOP)				1														STATION RD (TH-43); SALVAGE THE TOWN-OWNED SPEED LIMIT SIGN				
		C	VR-017	24	30		LEGAL LOAD LIMIT 24,000 POUNDS																						
		C	VR-017	24	30			5.00																				6	
		C	R2-1	24	30		SPEED LIMIT 25 (ON BOTTOM)				1														INSTALL THE SALVAGED SPEED LIMIT SIGN TO BELOW THE NEW LEGAL LOAD LIMIT SIGN				
NB	1.685	D	R1-1	30	30																				STATION RD (TH-43)				
		D	R1-1	30	30			⁰ 6.25																	NOTE: SKEWED INTERSECTION, HENCE SAME MILEPOINTS FOR STOP & LEGAL LOAD LIMIT SIGNS	X			
NB	1.706	A	VM-120	18	24		CT RIVER BYWAY			1																			
		A	D6-4A	18	9		AMERICA'S BYWAYS (PLAQUE)			1																			
NB	1.716	B	W3-1	36	36																								
		B	W3-1	36	36			9.00																SIGN FACES SB TRAFFIC	X				
NB	1.739	A	VD2-1	72	12		(SEE NEXT PAGE)	6.00																INSTALL THIS ASSEMBLY AS SHOWN IN THE SIGN LEGEND; INSTALL 25 FT± SOUTH OF THE EXISTING DESTINATION SIGN					
SIGN SUMMARY SHEET							SHEET TOTALS	30.38 36.63	0.00	2	1	1	³ 4	0	0	6	90.0	0	0.0	0.0	0.0	0.0	PROJECT NAME: SPRINGFIELD-HARTFORD						
								SF	SF	EA	EA	EA	EA	EA	EA	EA	FT	EA	LB	LB	LB	LB	PROJECT NUMBER: STPG SIGN(33)						
VERMONT AGENCY OF TRANSPORTATION							TOWN DIRECTIONAL TOTALS	505.1	0.0	53	3	3	92	0	0	86	1290.0	0		0.0			FILE NAME: HARTLAND US-5 NB	PLOT DATE: 2/14/2012					
																						PROJECT MANAGER: A. GAMBLE	DRAWN BY: M. MILLER						
																						DESIGNED BY: M. MILLER	CHECKED: A. GAMBLE						
																						HARTLAND US-5 NB 10	SHEET 123 OF 162						

DIRECTION	MILEPOINT	LOCATION CODE (SHEET 2)	SIGN CODE	WIDTH (IN)	HEIGHT (IN)	SHEETING REMARKS	SIGN LEGEND	NEW SIGNS		EXISTING SIGNS				EXIST POST		NUMBER OF NEW POSTS	SQUARE STEEL (IN)			TUBULAR STEEL Ø (IN)				SIGN FRAME REQUIRED	REMARKS	SIGN DETAIL LOCATION			
								"A"	"B"	RETAIN	SALVAGE FROM	SALVAGE TO	REMOVE	RETAIN	REMOVE		1.75	2.00	2.50	FOUNDATION	3.00	3.50	4.00			5.00	SHSM	PROJECT SHEET #	STANDARD SHEET #
																	(LB / FT)				(LB / FT)								
HARTLAND NB							FY-FLUORESCENT YELLOW FYG-FLUORESCENT YELLOW GREEN																"SHSM"-STANDARD HIGHWAY SIGNS AND MARKINGS						
NB	1.739	A	VD2-1	72	12		  (CONT.)	6.00																	16				
		A	M3-1	24	12		 	2.00																X			BLACK ON WHITE "NORTH"; INSTALL ON THE LEFT POST		
		A	M1-4	24	24			4.00																X			US ROUTE 5; INSTALL ON THE LEFT POST		
NB	1.744	A	D2-1	72	10		WHITE RIVER JCT 10																						
NB	1.770	A	R2-1	24	30																								
		A	R2-1	24	30			5.00								X								X					
NB	1.905	A	D1-1E	72	20		HARTLAND ELEM. SCHOOL --->																				THE REPLACEMENT SIGN TO BE INSTALLED FURTHER NORTH AT MP 1.935		
NB	1.935	A	VD1-2R	72	20			10.00									X								10		INSTALL THE NEW SIGN 160 FT± NORTH OF THE FORMER POSITION AT MP 1.905; NOTE NEW SIGN CODE		
NB	1.989	C	VR-017	24	30																								
		C	VR-017	24	30			5.00								X									6				
NB	2.000	D	R1-1	30	30		  STOP																				DEPOT RD (TH-41); SIGN AND POST REPLACED IN 2010		
																											ALL SIGNS WERE RETAINED.		
NB	2.113	A	R2-1	24	30																								
		A	R2-1	24	30			5.00								X								X					
NB	2.312	A	R2-1	24	30																								
		A	R2-1	24	30			5.00								X								X			MAINTAIN 10 FT MINIMUM DISTANCE IN FRONT OF THE UTILITY POLE		
SIGN SUMMARY SHEET							SHEET TOTALS	42.00	0.00	1	0	0	6	0	0	6	90.0	0	0.0	0.0	0.0	0.0	0.0	PROJECT NAME: SPRINGFIELD-HARTFORD PROJECT NUMBER: STPG SIGN(33)					
VERMONT AGENCY OF TRANSPORTATION							TOWN DIRECTIONAL TOTALS	505.1	0.0	53	3	3	92	0	0	86	1290.0	0		0.0			FILE NAME: HARTLAND US-5 NB PROJECT MANAGER: A. GAMBLE DESIGNED BY: M. MILLER HARTLAND US-5 NB 11				PLOT DATE: 2/14/2012 DRAWN BY: M. MILLER CHECKED: A. GAMBLE SHEET 124 OF 162		




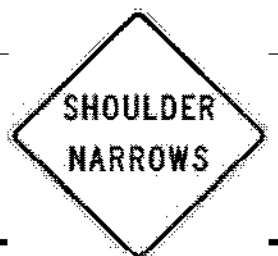

DIRECTION	MILEPOINT	LOCATION CODE (SHEET 2)	SIGN CODE	WIDTH (IN)	HEIGHT (IN)	SHEETING REMARKS	SIGN LEGEND	NEW SIGNS		EXISTING SIGNS				EXIST POST		NUMBER OF NEW POSTS	SQUARE STEEL (IN)			TUBULAR STEEL Ø (IN)				SIGN FRAME REQUIRED	REMARKS	SIGN DETAIL LOCATION			
								"A"	"B"	RETAIN	SALVAGE FROM	SALVAGE TO	REMOVE	RETAIN	REMOVE		1.75	2.00	2.50	FOUNDATION	3.00	3.50	4.00			5.00	SHSM	PROJECT SHEET #	STANDARD SHEET #
																	(LB / FT)				(LB / FT)								
HARTLAND NB							FY-FLUORESCENT YELLOW FYG-FLUORESCENT YELLOW GREEN															"SHSM"-STANDARD HIGHWAY SIGNS AND MARKINGS							
NB	3.861	B	OM3-L	12	36		 (CONT.)	3.00								1		X						FACES SB TRAFFIC	X				
NB	4.360	A	VW-205	36	36			9.00								2		X						INSTALL 190 FT± SOUTH OF THE SCHOOL BUS STOP AHEAD SIGN AT MP 4.396; MAINTAIN 10 FT MIN. TO UTILITY POLE			E-154		
NB	4.396	A	S3-1	30	30		SCHOOL BUS STOP AHEAD																	NOTE LOCATION AS A REFERENCE POINT FOR THE NEXT SIGN					
NB	4.404	A	W1-4R	30	30			6.25								1		X						INSTALL 40 FT± NORTH OF THE REMOVED SCHOOL BUS STOP AHEAD SIGN	X				
		A	W13-1P	18	18			2.25																	X				
NB	5.521	A	R2-5A	24	30		REDUCED SPEED AHEAD																	NOTE LOCATION AS A REFERENCE POINT FOR THE NEXT SIGN					
NB	5.562	A	W3-5	36	36			9.00								2		X						INSTALL 215 FT± NORTH OF THE REMOVED REDUCED SPEED AHEAD SIGN	X				
NB	5.600	A	VD-018	30	18		NORTH HARTLAND WHITE RIVER JCT 5																	TO BE REPLACED FURTHER NORTH AT MP 5.714					
NB	5.667	A	R2-1	24	30																								
		A	R2-1	30	36			7.50								1		X						NOTE: FIRST SIGN IN THE REDUCED SPEED ZONE IS LARGER			6		
NB	5.714	A	VD-018	30	18			3.75								1		X						INSTALL 250 FT± NORTH OF THE SPEED LIMIT 35 SIGN AT MP 5.667			10		
NB	5.777	A	W1-2L	30	30		LEFT CURVE																	TO BE REPLACED FURTHER NORTH AT MP 5.823					
NB	5.823	A	W1-2L	30	30			6.25								1		X						INSTALL 240 FT± NORTH OF THE PREVIOUS POSITION AT MP 5.777	X				
NB	5.923	A	OM3-R	12	36		  BRIDGE SIGN WAS RETAINED																	RETAIN THE EXISTING POST BEHIND RAIL					
		A	OM3-R	12	36			3.00																FACES NB TRAFFIC	X				
SIGN SUMMARY SHEET							SHEET TOTALS	50.00	0.00	0	0	0	6	0	0	9	135.0	0	0.0	0.0	0.0	0.0	PROJECT NAME: SPRINGFIELD-HARTFORD	PROJECT NUMBER: STPG SIGN(33)					
VERMONT AGENCY OF TRANSPORTATION							TOWN DIRECTIONAL TOTALS	505.1	0.0	53	3	3	92	0	0	86	1290.0	0		0.0			FILE NAME: HARTLAND US-6 NB	PLOT DATE: 2/14/2012					
																					PROJECT MANAGER: A. GAMBLE	DRAWN BY: M. MILLER							
																					DESIGNED BY: M. MILLER	CHECKED: A. GAMBLE							
																						HARTLAND US-5 NB 13	SHEET 126 OF 162						













DIRECTION	MILEPOINT	LOCATION CODE (SHEET 2)	SIGN CODE	WIDTH (IN)	HEIGHT (IN)	SHEETING REMARKS	SIGN LEGEND	NEW SIGNS		EXISTING SIGNS				EXIST POST		NUMBER OF NEW POSTS	SQUARE STEEL (IN)			TUBULAR STEEL Ø (IN)				SIGN FRAME REQUIRED	REMARKS	SIGN DETAIL LOCATION			
								"A"	"B"	RETAIN	SALVAGE FROM	SALVAGE TO	REMOVE	RETAIN	REMOVE		1.75	2.00	2.50	FOUNDATION	3.00	3.50	4.00			5.00	SHSM	PROJECT SHEET #	STANDARD SHEET #
																	(LB / FT)				(LB / FT)								
HARTLAND NB							FY-FLUORESCENT YELLOW FYG-FLUORESCENT YELLOW GREEN																"SHSM"-STANDARD HIGHWAY SIGNS AND MARKINGS						
NB	6.132	A	VR-644P	24	12		(CONT.)																						
		A	R8-3A	24	24			4.00																	REPLACE SIGNS IN THE SAME POSITION AS THE REMOVAL	X			
		A	M4-14	24	12			2.00																	BLACK ON WHITE , "BEGIN"; 2009 MUTCD SIGN CODE	X			
NB	6.163	A	unknown	12	18		NEIGHBORHOOD WATCH																	VERY POOR CONDITION SIGN AND POST; TOWN INSTALLED, NOT LEGAL IN R.O.W.; REMOVE ALL					
NB	6.180	C	R8-3	24	24		NO PARKING SYMBOL																	REMOVE THIS "SIDEWAYS" FACING SIGN AND POST					
		C	unknown	12	18		DOG ORDINANCE SIGN			1		1												THIS SIGN TO BE SALVAGED TO UNDER THE NEW NB-FACING NO PARKING SIGN					
		A	R8-3	24	24		 (BACK TO BACK) 	4.00																INSTALL THE NEW SIGNS BACK-TO-BACK SO THEY FACE NB AND SB TRAFFIC	X				
		C	unknown	12	18		DOG ORDINANCE SIGN					1												SALVAGE TO UNDER THE NEW NB-FACING NO PARKING SIGN					
		B	R8-3	24	24			4.00																INSTALL ON BACK OF THE NB-FACING NO PARKING SIGN; THIS SIGN FACES SB TRAFFIC	X				
NB	6.226	A	R8-3	24	24		 PARK ST TH 66	4.00			2													INSTALL 25 FT± SOUTH OF THE JCT WITH PARK ST (TH-66)	X				
		A	M4-6	24	12		 PET WASTE	2.00																BLACK ON WHITE , "END"	X				
NB	6.231	C	R2-1	18	24		 SPEED LIMIT 25	3.00																OLD SPEED LIMIT SIGN WAS FADED, SO IT WAS REPLACED.					
		C	VR-017	24	30			5.00																PARK ST (TH-66); INSTALL ON THE SOUTH SIDE OF THE STREET			6		
NB	6.237	C	VR-017	24	24		0050 1409 0624 LEGAL LOAD LIMIT 24,000 POUNDS																	PARK ST (TH-66); EXISTING SIGNS ARE INSTALLED BACK TO BACK					
		D	R1-1	24	24		STOP (EXISTING IS BACK-TO-BACK WITH ABOVE) (CONT. ON NEXT PAGE)																						
SIGN SUMMARY SHEET							SHEET TOTALS	28.00 25.00	0.00	0	4 4	4 4	10 7	0	0	4	60.0	0	0.0	0.0	0.0	0.0	PROJECT NAME: SPRINGFIELD-HARTFORD						
VERMONT AGENCY OF TRANSPORTATION							TOWN DIRECTIONAL TOTALS	505.1	0.0	53	3	3	92	0	0	86	1290.0	0		0.0			PROJECT NUMBER: STPG SIGN(33)						
										EA	EA	EA	EA	EA	EA	EA	EA	EA	EA	EA	EA	EA	EA	EA	EA	EA	EA		
																						FILE NAME: HARTLAND US-6 NB							
																					PROJECT MANAGER: A. GAMBLE								
																					DESIGNED BY: M. MILLER								
																					HARTLAND US-5 NB 15								
																					PLOT DATE: 2/14/2012								
																					DRAWN BY: M. MILLER								
																					CHECKED: A. GAMBLE								
																					SHEET 128 OF 162								

DIRECTION	MILEPOINT	LOCATION CODE (SHEET 2)	SIGN CODE	WIDTH (IN)	HEIGHT (IN)	SHEETING REMARKS	SIGN LEGEND	NEW SIGNS		EXISTING SIGNS				EXIST POST		NUMBER OF NEW POSTS	SQUARE STEEL (IN)			TUBULAR STEEL Ø (IN)				SIGN FRAME REQUIRED	REMARKS	SIGN DETAIL LOCATION			
								"A"	"B"	RETAIN	SALVAGE FROM	SALVAGE TO	REMOVE	RETAIN	REMOVE		1.75	2.00	2.50	FOUNDATION	3.00	3.50	4.00			5.00	SHSM	PROJECT SHEET #	STANDARD SHEET #
																	(LB / FT)				(LB / FT)								
HARTLAND NB							FY-FLUORESCENT YELLOW FYG-FLUORESCENT YELLOW GREEN																"SHSM"-STANDARD HIGHWAY SIGNS AND MARKINGS						
NB	6.237	D	R1-1	30	30		 (CONT.)	6.25								1		X							INSTALL ONLY THE STOP SIGN HERE; THE LEGAL LOAD LIMIT SIGN IS NOW BE ON THE SOUTH SIDE OF THE STREET	X			
NB	6.275	A	R2-1	24	30			5.00								1		X							INSTALL ADJACENT TO THE CONCRETE MONUMENT AT END OF FENCE, 200 FT± NORTH OF THE STOP SIGN AT TH-66	X			
NB	6.426	A	R2-1	24	30		SPEED LIMIT 35																		TO BE REPLACED FURTHER NORTH AT MP 6.487				
NB	6.448	C	VR-079	24	24																				EVARTS RD (TH-67)				
		C	VR-079	24	30		 0050 1409 0644	5.00								1		X							NOTE THE SPECIAL LOAD ALLOWANCE ON THIS TOWN HIGHWAY		6		
NB	6.457	D	R1-1	24	24																				EVARTS RD (TH-67)				
		D	R1-1	30	30																				EVARTS RD (TH-67)				
NB	6.487	A	R2-1	24	30			5.00								1		X							INSTALL 160 FT± NORTH OF THE STOP SIGN AT TH-67	X			
NB	6.576	A	R2-1	24	30		SPEED LIMIT 35																		REFERENCE THIS LOCATION FOR THE NEW ROUTE MARKERS TO BE INSTALLED AT MP 6.597				
NB	6.597	A	M3-1	24	12			2.00								1		X							BLACK ON WHITE "NORTH"; INSTALL 110 FT± NORTH OF THE SIGN REMOVED AT MP 6.576	X			
		A	M1-4	24	24			4.00																	MAINTAIN 10 FT MINIMUM DISTANCE IN FRONT OF THE UTILITY POLE	X			
NB	6.630	C	VR-017	24	30																				COUTERMARSH ST (TH-79)				
		C	VR-017	24	30			5.00								1		X							INSTALL JUST EAST OF THE CONVERGANCE OF THE APPROACHES TO THIS "Y" INTERSECTION		6		
NB	6.648	D	R1-1	30	30		2 EA. 																		COUTERMARSH ST (TH-79)				
		D	R1-1	30	30			6.25								1		X							FOR THE SOUTHERLY APPROACH; MAINTAIN 10 FT MIN. TO THE UTILITY POLE	X			
SIGN SUMMARY SHEET							SHEET TOTALS	44.75	0.00	0	4	4	10	0	0	8										PROJECT NAME: SPRINGFIELD-HARTFORD			
								SF	SF	EA	EA	EA	EA	EA	EA	EA		FT		EA	LB	LB	LB	LB		PROJECT NUMBER: STPG SIGN(33)			
VERMONT AGENCY OF TRANSPORTATION							TOWN DIRECTIONAL TOTALS	505.1	0.0	53	3	3	92	0	0	86										FILE NAME: HARTLAND US-6 NB	2/14/2012		
																									PROJECT MANAGER: A. GAMBLE	DRAWN BY: M. MILLER			
																									DESIGNED BY: M. MILLER	CHECKED: A. GAMBLE			
																									HARTLAND US-5 NB 16	SHEET 129	OF	162	










DIRECTION	MILEPOINT	LOCATION CODE (SHEET 2)	SIGN CODE	WIDTH (IN)	HEIGHT (IN)	SHEETING REMARKS	SIGN LEGEND	NEW SIGNS		EXISTING SIGNS				EXIST POST		NUMBER OF NEW POSTS	SQUARE STEEL (IN)			TUBULAR STEEL Ø (IN)				SIGN FRAME REQUIRED	REMARKS	SIGN DETAIL LOCATION								
								"A"	"B"	RETAIN	SALVAGE FROM	SALVAGE TO	REMOVE	RETAIN	REMOVE		1.75	2.00	2.50	FOUNDATION	3.00	3.50	4.00			5.00	SHSM	PROJECT SHEET #	STANDARD SHEET #					
																	(LB / FT)				(LB / FT)													
HARTLAND NB							FY-FLUORESCENT YELLOW FYG-FLUORESCENT YELLOW GREEN															"SHSM"-STANDARD HIGHWAY SIGNS AND MARKINGS												
NB	6.655	D	R1-1	24	24																				COUTERMARSH ST (TH-79)									
		D	R1-1	30	30			6.25										X					X		FOR THE NORTHERLY APPROACH									
NB	6.694	C	VR-017	24	30		ROCKWOOD ST TH #84 2 EA	5.00		2		2							X					6	ROCKWOOD ST (TH-84); INSTALL ON THE SOUTH SIDE OF TH-84									
NB	6.698	C	VR-017	24	24		LEGAL LOAD LIMIT 24,000 POUNDS																		ROCKWOOD ST (TH-84); EXISTING SIGNS ARE INSTALLED BACK TO BACK									
		D	R1-1	24	24		STOP (INSTALLED BACK-TO-BACK WITH ABOVE)			1		1																						
		D	OM3-C	12	36			3.00											X				X		INSTALL AT 4 FT VERTICAL CLEARANCE IN "D" POSITION IN FRONT OF THE POLE TO HELP WARN OF THE POLE									
NB	6.702	D	R1-1	30	30			6.25		2		1							X				X		INSTALL NEW ON THE NORTH SIDE OF TH-84 (DO NOT REPLACE IN THE POSITION OF THE REMOVAL)									
NB	6.721	A	R2-1	24	30			5.00												X			X		INSTALL 110 FT± NORTH OF TH-84; MAINTAIN 10 FT MIN. TO UTILITY POLE									
NB	6.894	A	W1-5L	30	30		WINDING CURVES LEFT SYMBOL																		TO BE REPLACED FURTHER NORTH AT MP 6.916									
		A	W13-1	18	18		40 MPH (PLAQUE)																											
NB	6.916	A	W1-5L	36	36			9.00												X			X		INSTALL 445 FT± NORTH OF THE REMOVAL AT MP 6.894; NOTE THIS SIGN IS LARGER									
		A	W7-3aP	24	18			3.00																8	SINGULAR "MILE"; INSTALL PLAQUE ON LEFT SIDE POST									
NB	7.025	A	R2-1	24	30																													
		A	R2-1	24	30			5.00												X			X											
NB	7.138	A	VW-619	36	36			9.00												X					INSTALL 240 FT± SOUTH OF THE SHOULDER NARROWS SIGN AT MP 7.183; THIS NEW SIGN IS LARGER			8						
SIGN SUMMARY SHEET							SHEET TOTALS	51.50	0.00	0	3	3	9	0	0	10	150.0	0	0.0	0.0	0.0	0.0	PROJECT NAME: SPRINGFIELD-HARTFORD PROJECT NUMBER: STPG SIGN(33)											
VERMONT AGENCY OF TRANSPORTATION							TOWN DIRECTIONAL TOTALS	505.1	0.0	53	3	3	92	0	0	86	1290.0	0		0.0			FILE NAME: HARTLAND US-6 NB PROJECT MANAGER: A. GAMBLE DESIGNED BY: M. MILLER HARTLAND US-5 NB 17						PLOT DATE: 2/14/2012 DRAWN BY: M. MILLER CHECKED: A. GAMBLE SHEET 130 OF 162					














DIRECTION	MILEPOINT	LOCATION CODE (SHEET 2)	SIGN CODE	WIDTH (IN)	HEIGHT (IN)	SHEETING REMARKS	SIGN LEGEND	NEW SIGNS		EXISTING SIGNS				EXIST POST		NUMBER OF NEW POSTS	SQUARE STEEL (IN)			TUBULAR STEEL Ø (IN)				SIGN FRAME REQUIRED	REMARKS	SIGN DETAIL LOCATION					
								"A"	"B"	RETAIN	SALVAGE FROM	SALVAGE TO	REMOVE	RETAIN	REMOVE		1.75	2.00	2.50	FOUNDATION	3.00	3.50	4.00			5.00	SHSM	PROJECT SHEET #	STANDARD SHEET #		
																	(LB / FT)				(LB / FT)										
HARTLAND NB							FY-FLUORESCENT YELLOW FYG-FLUORESCENT YELLOW GREEN																"SHSM"-STANDARD HIGHWAY SIGNS AND MARKINGS								
NB	7.183	A	VW-619	36	36		SHOULDER NARROWS																								
		B	R2-5A	24	30		REDUCED SPEED AHEAD (ON BACK)																								
NB	1.214	A	S3-1	36	36					I																					
SIGN SUMMARY SHEET							SHEET TOTALS	0.00	0.00	0	3	3	2	0	0	0	0.0	0	0.0	0.0	0.0	0.0									
VERMONT AGENCY OF TRANSPORTATION							TOWN DIRECTIONAL TOTALS	505.1	0.0	53	3	3	92	0	0	86	1290.0	0		0.0											
															PROJECT NAME:	SPRINGFIELD-HARTFORD															
															PROJECT NUMBER:	STPG SIGN(33)															
															FILE NAME:	HARTLAND US-5 NB						PLOT DATE:	2/14/2012								
															PROJECT MANAGER:	A. GAMBLE						DRAWN BY:	M. MILLER								
															DESIGNED BY:	M. MILLER						CHECKED:	A. GAMBLE								
															HARTLAND US-5 NB 18							SHEET	131 OF 162								





DIRECTION	MILEPOINT	LOCATION CODE (SHEET 2)	SIGN CODE	WIDTH (IN)	HEIGHT (IN)	SHEETING REMARKS	SIGN LEGEND	NEW SIGNS		EXISTING SIGNS				EXIST POST		NUMBER OF NEW POSTS	SQUARE STEEL (IN)			TUBULAR STEEL Ø (IN)				SIGN FRAME REQUIRED	REMARKS	SIGN DETAIL LOCATION			
								"A"	"B"	RETAIN	SALVAGE FROM	SALVAGE TO	REMOVE	RETAIN	REMOVE		1.75	2.00	2.50	3.00	3.50	4.00	5.00			SHSM	PROJECT SHEET #	STANDARD SHEET #	
																	(LB / FT)			(LB / FT)									
HARTLAND SB							FY-FLUORESCENT YELLOW FYG-FLUORESCENT YELLOW GREEN																"SHSM"-STANDARD HIGHWAY SIGNS AND MARKINGS						
							(THIS LINE INTENTIONALLY LEFT BLANK)																						
SB	7.232	F	W1-5R	30	30		WINDING CURVES RIGHT SYMBOL																						
		F	W13-1P	18	18		40 MPH (PLAQUE)																						
SB	7.190	F	R2-5A	24	30		REDUCED SPEED AHEAD																					REFERENCE THIS LOCATION FOR THE NEXT SIGN	
SB	7.170	F	W3-5	36	36			9.00																				INSTALL 100 FT± SOUTH OF THE REDUCED SPEED AHEAD SIGN REMOVAL AT MP 7.190	
SB	7.133	F	VD-062AS	72	16		BUSINESS DIRECTIONAL SIGN			1																		NORTH HARTLAND LAKE	
SB	7.025	F	R2-1	24	30																								
		F	R2-1	30	36			7.50																				NOTE: FIRST SIGN IN THE REDUCED SPEED ZONE IS LARGER	
SB	6.975	F	VD-018	30	18																							EXISTING SIGN AND POST ARE MISSING	
		F	VD-018	30	18			3.75																				INSTALL 265 FT± SOUTH OF THE SPEED LIMIT 35 SIGN AT MP 7.025	
SB	6.906	F	VW-619	36	36		SHOULDER NARROWS																						
		F	unknown	12	18		NEIGHBORHOOD WATCH																						
		F	VW-619	36	36			9.00																				8	
SB	6.813	F	W11-2	30	30		PEDESTRIAN SYMBOL																						
		F	R2-1	24	30			5.00																				X	
SIGN SUMMARY SHEET							SHEET TOTALS	34.25	0.00	1	0	0	7	0	0	7	105.0	0	0.0	0.0	0.0	0.0	PROJECT NAME: SPRINGFIELD-HARTFORD						
								SF	SF	EA	EA	EA	EA	EA	EA	EA	FT	EA	LB	LB	LB	LB	PROJECT NUMBER: STPG SIGN(33)						
VERMONT AGENCY OF TRANSPORTATION							TOWN DIRECTIONAL TOTALS	487.9	0.0	62	0	0	97	0	0	69	1035.0	0		0.0			FILE NAME: HARTLAND US-5 SB						
																						PLOT DATE: 2/14/2012							
																						DRAWN BY: M. MILLER							
																						CHECKED: A. GAMBLE							
																						SHEET 132 OF 162							

DIRECTION	MILEPOINT	LOCATION CODE (SHEET 2)	SIGN CODE	WIDTH (IN)	HEIGHT (IN)	SHEETING REMARKS	SIGN LEGEND	NEW SIGNS		EXISTING SIGNS				EXIST POST		NUMBER OF NEW POSTS	SQUARE STEEL (IN)			TUBULAR STEEL Ø (IN)				SIGN FRAME REQUIRED	REMARKS	SIGN DETAIL LOCATION			
								"A"	"B"	RETAIN	SALVAGE FROM	SALVAGE TO	REMOVE	RETAIN	REMOVE		1.75	2.00	2.50	FOUNDATION	3.00	3.50	4.00			5.00	SHSM	PROJECT SHEET #	STANDARD SHEET #
																	(LB / FT)				(LB / FT)								
HARTLAND SB							FY-FLUORESCENT YELLOW FYG-FLUORESCENT YELLOW GREEN																"SHSM"-STANDARD HIGHWAY SIGNS AND MARKINGS						
SB	6.586	G	VR-017	24	30																		CLAY HILL RD (TH-4); SIGN AND POST ARE MISSING		6				
SB	6.577	H	R1-1	30	30		 CLAY HILL RD SA #4 2 EA																CLAY HILL RD (TH-4)						
		H	R1-1	30	30		 2 EA	0.00 6.25															4 SIGNS AND THE STOP SIGN WERE SALVAGED ONTO A NEW POST STOP SIGN WAS REPLACED RECENTLY.	X					
SB	6.570	F	R2-1	24	30		SPEED LIMIT 35																TO BE REPLACED FURTHER SOUTH AT MP 6.442						
		F	M3-3	24	12			2.00															BLACK ON WHITE "SOUTH"	X					
		F	M1-4	24	24			4.00															US ROUTE 5; THIS ASSEMBLY REPLACES THE SPEED LIMIT SIGN	X					
SB	6.442	F	R2-1	24	30			5.00															INSTALL 115 FT± IN ADVANCE OF (NORTH OF) THE EXISTING SPEED LIMIT 35 SIGN AT MP 6.420	X					
SB	6.420	F	R2-1	24	30		SPEED LIMIT 35																NOTE LOCATION AS A REFERENCE POINT FOR THE NEXT SIGN						
SB	6.387	F	W2-2R	30	30			6.25															INSTALL 175 FT± SOUTH OF THE SPEED LIMIT 35 SIGN REMOVED AT MP 6.420	X					
		F	W16-8P	30	8			1.67																	9				
SB	6.355	F	W11-2	30	30		PEDESTRIAN SYMBOL																						
SB	6.349	G	VR-017	24	24		 																WOOD CIRCLE (TH-83) (NORTH)						
		G	VR-017	24	30			5.00															STOP SIGN AND POST HAD TO BE REPLACED SINCE THEY WERE MISSING		6				
SB	6.345	H	R1-1	30	30		 STOP																WOOD CIRCLE (TH-83) (NORTH); SIGN AND POST REPLACED IN 2011						
SIGN SUMMARY SHEET							SHEET TOTALS	35.17	0.00	1	8	8	14	0	0	6	90.0	0	0.0	0.0	0.0	0.0	0.0	PROJECT NAME: SPRINGFIELD-HARTFORD					
								SF	SF	EA	EA	EA	EA	EA	EA	EA	FT	EA	LB	LB	LB	LB	LB	PROJECT NUMBER: STPG SIGN(33)					
VERMONT AGENCY OF TRANSPORTATION							TOWN DIRECTIONAL TOTALS	487.9	0.0	62	0	0	97	0	0	69	1035.0	0		0.0				FILE NAME: HARTLAND US-6 SB	PLOT DATE: 2/14/2012				
																							PROJECT MANAGER: A. GAMBLE	DRAWN BY: M. MILLER					
																							DESIGNED BY: M. MILLER	CHECKED: A. GAMBLE					
																							HARTLAND US-5 SB 2	SHEET 133 OF 162					

DIRECTION	MILEPOINT	LOCATION CODE (SHEET 2)	SIGN CODE	WIDTH (IN)	HEIGHT (IN)	SHEETING REMARKS	SIGN LEGEND	NEW SIGNS		EXISTING SIGNS				EXIST POST		NUMBER OF NEW POSTS	SQUARE STEEL (IN)			TUBULAR STEEL Ø (IN)				SIGN FRAME REQUIRED	REMARKS	SIGN DETAIL LOCATION			
								"A"	"B"	RETAIN	SALVAGE FROM	SALVAGE TO	REMOVE	RETAIN	REMOVE		1.75	2.00	2.50	FOUNDATION	3.00	3.50	4.00			5.00	SHSM	PROJECT SHEET #	STANDARD SHEET #
																	(LB / FT)				(LB / FT)								
HARTLAND SB							FY-FLUORESCENT YELLOW FYG-FLUORESCENT YELLOW GREEN																"SHSM"-STANDARD HIGHWAY SIGNS AND MARKINGS						
SB	6.333	F	W11-2	30	30	FYG		6.25							1		X							INSTALL 65 FT± SOUTH OF THE STOP SIGN AT WOOD CIRCLE (TH-83)	X				
		F	W16-4P	30	24	FYG		5.00																BOTH NEW SIGNS HAVE FLUORESCENT YELLOW-GREEN BACKGROUND SHEETING		8			
SB	6.278	G	VR-017	24	30			5.00							1		X							WOOD CIRCLE (TH-83) (SOUTH); INSTALL ON THE NORTH SIDE OF TH-83		6			
SB	6.273	G	VR-017	24	24		 LEGAL LOAD LIMIT 24,000 POUNDS																	EXISTING LEGAL LOAD LIMIT AND STOP SIGN ARE MOUNTED BACK-TO-BACK					
		H	R1-1	24	24																								
		H	R1-1	30	30		 0050 1409 0628	6.25							1		X							INSTALL ONLY THE STOP SIGN ON THE SOUTH SIDE OF TH-83	X				
SB	6.235	G	VR-017	24	24		LEGAL LOAD LIMIT 24,000 POUNDS																	McCABE ST (TH-82)					
		H	R1-1	24	24		STOP (INSTALLED ON BACK)																	THE STOP SIGN TO BE REPLACED ON THE OPPOSITE SIDE OF TH-82					
		G	VR-017	24	30			5.00							1		X									6			
SB	6.225	H	R1-1	30	30			6.25							1		X							McCABE ST (TH-82); INSTALL 5 FT± IN FRONT OF (WEST OF) THE FLAG POLE	X				
SB	6.167	F	R2-1	24	30			5.00							1		X							INSTALL 30' NORTH OF POLE #GMP CORP / 244 / 16B	X				
SB	5.959	F	OM3-R	12	36																			RETAIN THE EXISTING POST BEHIND RAIL					
		F	OM3-R	12	36			3.00																FACES SB TRAFFIC	X				
SB	5.917	E	OM-3L	12	36																			RETAIN THE EXISTING POST BEHIND RAIL					
		E	OM3-L	12	36			3.00																FACES NB TRAFFIC	X				
SIGN SUMMARY SHEET							SHEET TOTALS	44.75	0.00	0	3	3	9	0	0	6									PROJECT NAME: SPRINGFIELD-HARTFORD				
								SF	SF	EA	EA	EA	EA	EA	EA	EA		FT	EA	LB	LB	LB	LB	PROJECT NUMBER: STPG SIGN(33)					
VERMONT AGENCY OF TRANSPORTATION							TOWN DIRECTIONAL TOTALS	487.9	0.0	62	0	0	97	0	0	69			1035.0	0			0.0		FILE NAME: HARTLAND US-5 SB	PLOT DATE: 2/14/2012			
																							DESIGNED BY: M. MILLER	DRAWN BY: M. MILLER					
																								CHECKED: A. GAMBLE	SHEET 134 OF 162				

DIRECTION	MILEPOINT	LOCATION CODE (SHEET 2)	SIGN CODE	WIDTH (IN)	HEIGHT (IN)	SHEETING REMARKS	SIGN LEGEND	NEW SIGNS		EXISTING SIGNS				EXIST POST		NUMBER OF NEW POSTS	SQUARE STEEL (IN)			TUBULAR STEEL Ø (IN)				SIGN FRAME REQUIRED	REMARKS	SIGN DETAIL LOCATION				
								"A"	"B"	RETAIN	SALVAGE FROM	SALVAGE TO	REMOVE	RETAIN	REMOVE		1.75	2.00	2.50	FOUNDATION	3.00	3.50	4.00			5.00	SHSM	PROJECT SHEET #	STANDARD SHEET #	
																	(LB / FT)				(LB / FT)									
HARTLAND SB							FY-FLUORESCENT YELLOW FYG-FLUORESCENT YELLOW GREEN																"SHSM"-STANDARD HIGHWAY SIGNS AND MARKINGS							
SB	5.669	F	R2-1	24	30																									
		F	R2-1	24	30			5.00																	X					
SB	4.707	F	S3-1	30	30		SCHOOL BUS STOP AHEAD																							
SB	4.679	F	W1-4L	30	30			6.25																						
		F	W13-1P	18	18			2.25																	X					
SB	4.619	F	VW-205	36	36			9.00																						
																										E-154				
SB	4.057	F	W1-4R	30	30			6.25																						
		F	W13-1P	18	18			2.25																	X					
SB	3.873	F	OM3-R	12	36																									
		F	OM3-R	12	36			3.00																	X					
SB	3.847	E	OM-3L	12	36																									
		E	OM3-L	12	36			3.00																	X					
SB	3.806	F	OM3-R	12	36																									
		F	OM3-R	12	36			3.00																	X					
SB	3.729	E	OM-3L	12	36		OBJECT MARKER LEFT (CONT. ON NEXT PAGE)																							
SIGN SUMMARY SHEET							SHEET TOTALS	40.00	0.00	0	0	0	0	0	0	0	7	105.0	0	0.0	0.0	0.0	0.0	PROJECT NAME: SPRINGFIELD-HARTFORD PROJECT NUMBER: STPG SIGN(33)						
VERMONT AGENCY OF TRANSPORTATION							TOWN DIRECTIONAL TOTALS	487.9	0.0	62	0	0	97	0	0	69	1035.0	0		0.0					FILE NAME: HARTLAND US-6 SB PROJECT MANAGER: A. GAMBLE DESIGNED BY: M. MILLER HARTLAND US-5 SB 4					
																								PLOT DATE: 2/14/2012 DRAWN BY: M. MILLER CHECKED: A. GAMBLE SHEET 136 OF 162						

DIRECTION	MILEPOINT	LOCATION CODE (SHEET 2)	SIGN CODE	WIDTH (IN)	HEIGHT (IN)	SHEETING REMARKS	SIGN LEGEND	NEW SIGNS		EXISTING SIGNS				EXIST POST		NUMBER OF NEW POSTS	SQUARE STEEL (IN)			TUBULAR STEEL Ø (IN)				SIGN FRAME REQUIRED	REMARKS	SIGN DETAIL LOCATION			
								"A"	"B"	RETAIN	SALVAGE FROM	SALVAGE TO	REMOVE	RETAIN	REMOVE		1.75	2.00	2.50	FOUNDATION	3.00	3.50	4.00			5.00	SHSM	PROJECT SHEET #	STANDARD SHEET #
																	(LB / FT)				(LB / FT)								
HARTLAND SB							FY-FLUORESCENT YELLOW FYG-FLUORESCENT YELLOW GREEN															"SHSM"-STANDARD HIGHWAY SIGNS AND MARKINGS							
SB	3.729	E	OM3-L	12	36		 (CONT.)	3.00															FACES NB TRAFFIC	X					
SB	3.708	G	VR-017	24	30							1											GILSON RD (TH-78)			6			
SB	3.700	H	R1-1	30	30		 GILSON RD 2 EA			2	2	2											GILSON RD (TH-78)						
		H	R1-1	30	30			6.25				1												X					
SB	3.550	F	R2-1	24	30			5.00															INSTALL 790 FT± SOUTH OF GILSON RD (TH-78)	X					
SB	2.797	F	R2-1	24	30							1																	
		F	R2-1	30	36			7.50															NOTE: FIRST SIGN IN THE REDUCED SPEED ZONE IS LARGER			6			
SB	2.536	F	R2-1	24	30							1																	
		F	R2-1	24	30			5.00																X					
SB	2.313	F	R2-1	24	30																								
		F	R2-1	30	36			7.50															NOTE: FIRST SIGN IN THE REDUCED SPEED ZONE IS LARGER			6			
SB	2.225	F	VD-018	30	18																		SIGN AND POST ARE MISSING						
		F	VD-018	30	18			3.75															INSTALL 465 FT± SOUTH OF THE SPEED LIMIT 40 SIGN AT MP 2.313			10			
SB	2.165	F	R2-1	24	30		SPEED LIMIT 40					1																	
SIGN SUMMARY SHEET							SHEET TOTALS	43.00	0.00	1	2	2	7	0	0	7	105.0	0	0.0	0.0	0.0	0.0	PROJECT NAME: SPRINGFIELD-HARTFORD PROJECT NUMBER: STPG SIGN(33)						
VERMONT AGENCY OF TRANSPORTATION							TOWN DIRECTIONAL TOTALS	487.9	0.0	62	0	0	97	0	0	69	1035.0	0		0.0			FILE NAME: HARTLAND US-5 SB PROJECT MANAGER: A. GAMBLE DESIGNED BY: M. MILLER HARTLAND US-5 SB 5	PLOT DATE: 2/14/2012 DRAWN BY: M. MILLER CHECKED: A. GAMBLE SHEET 136 OF 162					








DIRECTION	MILEPOINT	LOCATION CODE (SHEET 2)	SIGN CODE	WIDTH (IN)	HEIGHT (IN)	SHEETING REMARKS	SIGN LEGEND	NEW SIGNS		EXISTING SIGNS				EXIST POST		NUMBER OF NEW POSTS	SQUARE STEEL (IN)			TUBULAR STEEL Ø (IN)				SIGN FRAME REQUIRED	REMARKS	SIGN DETAIL LOCATION			
								"A"	"B"	RETAIN	SALVAGE FROM	SALVAGE TO	REMOVE	RETAIN	REMOVE		1.75	2.00	2.50	FOUNDATION	3.00	3.50	4.00			5.00	SHSM	PROJECT SHEET #	STANDARD SHEET #
																	(LB / FT)				(LB / FT)								
HARTLAND SB							FY-FLUORESCENT YELLOW FYG-FLUORESCENT YELLOW GREEN																"SHSM"-STANDARD HIGHWAY SIGNS AND MARKINGS						
SB	1.717	F	W3-1	36	36																								
		F	W3-1	36	36			9.00										X							X				
SB	1.701	G	VR-017	24	30																								
		G	VR-017	24	30			5.00											X								6		
SB	1.696	H	R1-1	30	30		 BLODGETT LN TH #69				2	2	2																
		H	R1-1	30	30		 0050 1409 0170	6.25																	X				
SB	1.686	F	D1-1A	72	10		(UP ARROW) WOODSTOCK 12																						
		F	D1-1A	72	10		(45 DEG LEFT ARROW) WINDSOR 5																						
		F	M3-3	24	12		SOUTH																						
		F	M1-4	24	24		US ROUTE 5																						
		F	M6-2L	21	15		(45 DEG) LEFT ARROW																						
		F	M4-5	24	12		TO																						
		F	M1-1	24	24		INTERSTATE 91																						
		F	M6-2L	21	15		(45 DEG) LEFT ARROW																						
		F	M3-3	24	12		SOUTH (CONT. ON NEXT PAGE)																						
SIGN SUMMARY SHEET							SHEET TOTALS	20.25	0.00	0	2	2	14	0	0	4	60.0	0	0.0	0.0	0.0	0.0	PROJECT NAME: SPRINGFIELD-HARTFORD PROJECT NUMBER: STPG SIGN(33)						
VERMONT AGENCY OF TRANSPORTATION							TOWN DIRECTIONAL TOTALS	487.9	0.0	62	0	0	97	0	0	69	1035.0	0		0.0			FILE NAME: HARTLAND US-5 SB PROJECT MANAGER: A. GAMBLE DESIGNED BY: M. MILLER HARTLAND US-5 SB 7	PLOT DATE: 2/14/2012 DRAWN BY: M. MILLER CHECKED: A. GAMBLE SHEET 138 OF 162					







DIRECTION	MILEPOINT	LOCATION CODE (SHEET 2)	SIGN CODE	WIDTH (IN)	HEIGHT (IN)	SHEETING REMARKS	SIGN LEGEND	NEW SIGNS		EXISTING SIGNS				EXIST POST		NUMBER OF NEW POSTS	SQUARE STEEL (IN)			TUBULAR STEEL Ø (IN)				SIGN FRAME REQUIRED	REMARKS	SIGN DETAIL LOCATION			
								"A"	"B"	RETAIN	SALVAGE FROM	SALVAGE TO	REMOVE	RETAIN	REMOVE		1.75	2.00	2.50	FOUNDATION	3.00	3.50	4.00			5.00	SHSM	PROJECT SHEET #	STANDARD SHEET #
																	(LB / FT)				(LB / FT)								
HARTLAND SB							FY-FLUORESCENT YELLOW FYG-FLUORESCENT YELLOW GREEN															"SHSM"-STANDARD HIGHWAY SIGNS AND MARKINGS							
SB	1.686	F	M1-5	24	24		VERMONT ROUTE 12 (CONT.)																						
		F	M6-2L	21	15		(45 DEG) LEFT ARROW																						
		F	M3-1	24	12		NORTH																						
		F	M1-5	24	24		VERMONT ROUTE 12																						
		F	M6-3	21	15		UP ARROW																						
		F	VD1-1A	72	12			6.00														#3	(UP) WOODSTOCK 12; INSTALL THE SIGNS AS SHOWN IN THE SIGN LEGEND		13				
		F	VD1-1A	72	12			6.00															(45 LEFT) WINDSOR 5; NOTE NEW SIGN CODES FOR DESTINATION SIGNS		5				
		F	M3-3	24	12			2.00															BLACK ON WHITE "SOUTH"	X					
		F	M1-4	24	24			4.00															US ROUTE 5	X					
		F	M6-2L	21	15			2.19															BLACK ON WHITE; (45 DEG) LEFT ARROW	X					
		F	M4-5	24	12			2.00															WHITE ON BLUE "TO"	X					
		F	M1-1	24	24			4.00															INTERSTATE 91	X					
		F	M6-2L	21	15			2.19															WHITE ON BLUE; (45 DEG) LEFT ARROW	X					
		F	M3-3	24	12			2.00															GREEN ON WHITE "SOUTH"	X					
		F	M1-5	24	24		(CONT. ON NEXT PAGE)	4.00															VERMONT ROUTE 12			E-136B			
SIGN SUMMARY SHEET							SHEET TOTALS	34.38	0.00	0	0	0	5	0	0	0	0.0	0	0.0	0.0	0.0	0.0	PROJECT NAME: SPRINGFIELD-HARTFORD PROJECT NUMBER: STPG SIGN(33)						
							SF	SF	EA	EA	EA	EA	EA	EA	EA	EA	FT	EA	LB	LB	LB	LB	FILE NAME: HARTLAND US-5 SB PROJECT MANAGER: A. GAMBLE DESIGNED BY: M. MILLER HARTLAND US-5 SB 8						
VERMONT AGENCY OF TRANSPORTATION							TOWN DIRECTIONAL TOTALS	487.9	0.0	62	0	0	97	0	0	69	1035.0	0			0.0			PLOT DATE: 2/14/2012 DRAWN BY: M. MILLER CHECKED: A. GAMBLE SHEET 139 OF 162					

DIRECTION	MILEPOINT	LOCATION CODE (SHEET 2)	SIGN CODE	WIDTH (IN)	HEIGHT (IN)	SHEETING REMARKS	SIGN LEGEND	NEW SIGNS		EXISTING SIGNS				EXIST POST		NUMBER OF NEW POSTS	SQUARE STEEL (IN)			TUBULAR STEEL Ø (IN)				SIGN FRAME REQUIRED	REMARKS	SIGN DETAIL LOCATION			
								"A"	"B"	RETAIN	SALVAGE FROM	SALVAGE TO	REMOVE	RETAIN	REMOVE		1.75	2.00	2.50	FOUNDATION	3.00	3.50	4.00			5.00	SHSM	PROJECT SHEET #	STANDARD SHEET #
																	(LB / FT)				(LB / FT)								
HARTLAND SB							FY-FLUORESCENT YELLOW FYG-FLUORESCENT YELLOW GREEN															"SHSM"-STANDARD HIGHWAY SIGNS AND MARKINGS							
SB	1.686	F	M6-2L	21	15		(CONT.)	2.19															GREEN ON WHITE; (45 DEG) LEFT ARROW	X					
		F	M3-1	24	12			2.00															GREEN ON WHITE "NORTH"	X					
		F	M1-5	24	24			4.00															VERMONT ROUTE 12			E-136B			
		F	M6-3	21	15			2.19															GREEN ON WHITE "UP ARROW"	X					
SB	1.619	F	M3-3	24	12		SOUTH																REMOVE ALL						
		F	M1-4	24	24		US ROUTE 5																						
		F	M6-1L	21	15		LEFT ARROW																						
		F	M4-5	24	12		TO																						
		F	M1-1	24	24		INTERSTATE 91																						
		F	M6-1L	21	15		LEFT ARROW																						
		F	M3-1	24	12		NORTH																						
		F	M1-5	24	24		VERMONT ROUTE 12																						
		F	M6-2R	21	15		RIGHT ARROW (45 DEG)																						
		F	M3-3	24	12		(SEE NEXT PAGE)	2.00																BLACK ON WHITE "SOUTH"; NOTE: SOIL-BEARING SLIP-BASES REQUIRED AT THIS LOCATION	X				
		F	M1-4	24	24		(SEE NEXT PAGE)	4.00																US ROUTE 5	X				
SIGN SUMMARY SHEET							SHEET TOTALS	16.38	0.00	0	0	0	9	0	0	2	30.0	0	0.0	0.0	0.0	0.0	PROJECT NAME: SPRINGFIELD-HARTFORD						
								SF	SF	EA	EA	EA	EA	EA	EA	EA	FT	EA	LB	LB	LB	LB	PROJECT NUMBER: STPG SIGN(33)						
VERMONT AGENCY OF TRANSPORTATION							TOWN DIRECTIONAL TOTALS	487.9	0.0	62	0	0	97	0	0	69	1035.0	0		0.0			FILE NAME: HARTLAND US-5 SB	PLOT DATE: 2/14/2012					
																						PROJECT MANAGER: A. GAMBLE	DRAWN BY: M. MILLER						
																						DESIGNED BY: M. MILLER	CHECKED: A. GAMBLE						
																						HARTLAND US-5 SB 9	SHEET 140 OF 162						

DIRECTION	MILEPOINT	LOCATION CODE (SHEET 2)	SIGN CODE	WIDTH (IN)	HEIGHT (IN)	SHEETING REMARKS	SIGN LEGEND	NEW SIGNS		EXISTING SIGNS				EXIST POST		NUMBER OF NEW POSTS	SQUARE STEEL (IN)			TUBULAR STEEL Ø (IN)				SIGN FRAME REQUIRED	REMARKS	SIGN DETAIL LOCATION			
								"A"	"B"	RETAIN	SALVAGE FROM	SALVAGE TO	REMOVE	RETAIN	REMOVE		1.75	2.00	2.50	FOUNDATION	3.00	3.50	4.00			5.00	SHSM	PROJECT SHEET #	STANDARD SHEET #
																	(LB / FT)				(LB / FT)								
HARTLAND SB							FY-FLUORESCENT YELLOW FYG-FLUORESCENT YELLOW GREEN															"SHSM"-STANDARD HIGHWAY SIGNS AND MARKINGS							
SB	1.619	F	M6-1L	21	15			2.19															BLACK ON WHITE "LEFT ARROW"	X					
		F	M3-3	24	12			2.00															GREEN ON WHITE "SOUTH"	X					
		F	M1-5	24	24			4.00															VERMONT ROUTE 12			E-136B			
		F	M6-1L	21	15			2.19															GREEN ON WHITE "LEFT ARROW"	X					
		F	M3-1	24	12			2.00															GREEN ON WHITE "NORTH"	X					
		F	M1-5	24	24			4.00															VERMONT ROUTE 12			E-136B			
		F	M6-2R	21	15			2.19															GREEN ON WHITE (45 DEG) RIGHT ARROW	X					
		F	M4-5	24	12			2.00															WHITE ON BLUE "TO"	X					
		F	M1-1	24	24			4.00															INTERSTATE 91	X					
		F	M6-1L	21	15		2.19															WHITE ON BLUE "LEFT ARROW"	X						
SB	1.598	F	R1-1	36	36		STOP			1																			
		F	W4-4B	36	18		ONCOMING TRAFFIC DOES NOT STOP (PLAQUE)			1																			
SB	1.597	E	M3-1	24	12		NORTH															ALL SIGNS FACE ONCOMING NB US ROUTE 5 TRAFFIC; ASSEMBLY IN GORE WITH ROUTE 12 ACCESS							
		E	M1-5	24	24		VERMONT ROUTE 12																						
		E	M6-1L	21	15		LEFT ARROW (CONT. ON NEXT PAGE)																						
SIGN SUMMARY SHEET							SHEET TOTALS	26.76	0.00	2	2	2	14	0	0	0	0.0	0	0.0	0.0	0.0	0.0	PROJECT NAME: SPRINGFIELD-HARTFORD						
								SF	SF	EA	EA	EA	EA	EA	EA	EA	EA	EA	EA	EA	EA	PROJECT NUMBER: STPG SIGN(33)							
VERMONT AGENCY OF TRANSPORTATION							TOWN DIRECTIONAL TOTALS	487.9	0.0	62	0	0	97	0	0	69	1035.0	0	0.0	0.0	0.0	0.0	FILE NAME: HARTLAND US-5 SB						
																					PROJECT MANAGER: A. GAMBLE								
																					DESIGNED BY: M. MILLER								
																					HARTLAND US-5 SB 10								
																					PLOT DATE: 2/14/2012								
																					DRAWN BY: M. MILLER								
																					CHECKED: A. GAMBLE								
																					SHEET 141 OF 162								



DIRECTION	MILEPOINT	LOCATION CODE (SHEET 2)	SIGN CODE	WIDTH (IN)	HEIGHT (IN)	SHEETING REMARKS	SIGN LEGEND	NEW SIGNS		EXISTING SIGNS				EXIST POST		NUMBER OF NEW POSTS	SQUARE STEEL (IN)			TUBULAR STEEL Ø (IN)				SIGN FRAME REQUIRED	REMARKS	SIGN DETAIL LOCATION							
								"A"	"B"	RETAIN	SALVAGE FROM	SALVAGE TO	REMOVE	RETAIN	REMOVE		1.75	2.00	2.50	FOUNDATION	3.00	3.50	4.00			5.00	SHSM	PROJECT SHEET #	STANDARD SHEET #				
																	(LB / FT)				(LB / FT)												
HARTLAND SB							FY-FLUORESCENT YELLOW FYG-FLUORESCENT YELLOW GREEN																"SHSM"-STANDARD HIGHWAY SIGNS AND MARKINGS										
SB	1.597	E	M3-1	24	12		NORTH (CONT.)																										
		E	M1-4	24	24		US ROUTE 5																										
		E	M6-2R	21	15		(45 DEG) RIGHT ARROW																										
		E	M3-1	24	12			2.00																#1	GREEN ON WHITE "NORTH"	X							
		E	M1-5	24	24	4.00																		VERMONT ROUTE 12							E-136B		
		E	M6-1L	21	15	2.19																		GREEN ON WHITE "LEFT ARROW"	X								
		E	M3-1	24	12	2.00																		BLACK ON WHITE "NORTH"	X								
		E	M1-4	24	24	4.00																		US ROUTE 5	X								
		E	M6-2R	21	15	2.19																		BLACK ON WHITE "(45 DEG) RIGHT ARROW"	X								
SB	1.565	F	D2-1	72	10			WINDSOR 5																									
		F	M3-3	24	12		SOUTH																										
		F	M1-4	24	24		US ROUTE 5																										
		F	M3-3	24	12		SOUTH																										
		F	M1-5	24	24		VERMONT ROUTE 12																										
		F	VD2-1	72	12		(CONT. ON NEXT PAGE)	6.00																									
SIGN SUMMARY SHEET							SHEET TOTALS	22.38	0.00	0	0	0	8	0	0	4	60.0	0	0.0	0.0	0.0	0.0	0.0	PROJECT NAME: SPRINGFIELD-HARTFORD									
								SF	SF	EA	EA	EA	EA	EA	EA	EA	FT	EA	LB	LB	LB	LB	PROJECT NUMBER: STPG SIGN(33)										
VERMONT AGENCY OF TRANSPORTATION							TOWN DIRECTIONAL TOTALS	487.9	0.0	62	0	0	97	0	0	69	1035.0	0		0.0				FILE NAME: HARTLAND US-5 SB	PLOT DATE: 2/14/2012								
																							PROJECT MANAGER: A. GAMBLE	DRAWN BY: M. MILLER									
																							DESIGNED BY: M. MILLER	CHECKED: A. GAMBLE									
																							HARTLAND US-5 SB 11	SHEET 142 OF 162									

DIRECTION	MILEPOINT	LOCATION CODE (SHEET 2)	SIGN CODE	WIDTH (IN)	HEIGHT (IN)	SHEETING REMARKS	SIGN LEGEND	NEW SIGNS		EXISTING SIGNS				EXIST POST		NUMBER OF NEW POSTS	SQUARE STEEL (IN)			TUBULAR STEEL Ø (IN)				SIGN FRAME REQUIRED	REMARKS	SIGN DETAIL LOCATION			
								"A"	"B"	RETAIN	SALVAGE FROM	SALVAGE TO	REMOVE	RETAIN	REMOVE		1.75	2.00	2.50	FOUNDATION	3.00	3.50	4.00			5.00	SHSM	PROJECT SHEET #	STANDARD SHEET #
																	(LB / FT)				(LB / FT)								
HARTLAND SB							FY-FLUORESCENT YELLOW FYG-FLUORESCENT YELLOW GREEN															"SHSM"-STANDARD HIGHWAY SIGNS AND MARKINGS							
SB	1.565	F	M3-3	24	12		 (CONT.)	2.00																	BLACK ON WHITE "SOUTH"; INSTALL ON LEFT POST	X			
		F	M1-4	24	24			4.00																	US ROUTE 5; INSTALL ON LEFT POST	X			
		F	M3-3	24	12			2.00																	GREEN ON WHITE "SOUTH"; INSTALL ON RIGHT POST	X			
		F	M1-5	24	24			4.00																	VERMONT ROUTE 12; INSTALL ON RIGHT POST			E-136B	
SB	1.544	F	W11-2	30	30		PEDESTRIAN SYMBOL			1				X											BOTH SIGNS INSTALLED IN 2010				
		F	W16-7P	24	12		DIAGONAL DOWN ARROW			1																			
SB	1.522	F	R2-1	24	30									1				X											
		F	R2-1	24	30			5.00									X							X					
SB	1.448	F	W1-2L	30	30		LEFT CURVE SYMBOL							1											TO BE REPLACED FURTHER SOUTH AT MP 1.423				
SB	1.423	F	W1-2L	30	30			6.25										X							INSTALL 130 FT± SOUTH OF THE PREVIOUS POSITION AT MP 1.448	X			
SB	1.393	F	OM3-R	12	36		 OBJECT MARKER RIGHT							2											REMOVE THE OBJECT MARKER; RETAIN POST AND BRIDGE PLAQUE AND ADJUST PLAQUE TO TOP OF POST				
SB	1.360	E	W1-6R	48	24									1											RETAIN THE EXISTING POSTS BEHIND RAIL				
		E	W1-6R	48	24			8.00																	SIGN FACES NB TRAFFIC	X			
SB	1.245	F	VM-120	18	24		CT RIVER BYWAY			1																			
		F	D6-4A	18	9		AMERICAS BYWAY'S (PLAQUE)			1																			
SIGN SUMMARY SHEET							SHEET TOTALS	31.25	0.00	4	0	0	5	4	0	0	2	30.0	0	0.0	0.0	0.0	0.0	PROJECT NAME: SPRINGFIELD-HARTFORD					
								SF	SF	EA	EA	EA	EA	EA	EA	EA	EA	EA	EA	EA	EA	EA	PROJECT NUMBER: STPG SIGN(33)						
VERMONT AGENCY OF TRANSPORTATION							TOWN DIRECTIONAL TOTALS	487.9	0.0	62	0	0	97	0	0	69	1035.0	0		0.0			FILE NAME: HARTLAND US-5 SB	PLOT DATE: 2/14/2012					
																						PROJECT MANAGER: A. GAMBLE	DRAWN BY: M. MILLER						
																						DESIGNED BY: M. MILLER	CHECKED: A. GAMBLE						
																						HARTLAND US-5 SB 12	SHEET 143 OF 162						




DIRECTION	MILEPOINT	LOCATION CODE (SHEET 2)	SIGN CODE	WIDTH (IN)	HEIGHT (IN)	SHEETING REMARKS	SIGN LEGEND	NEW SIGNS		EXISTING SIGNS				EXIST POST		NUMBER OF NEW POSTS	SQUARE STEEL (IN)			TUBULAR STEEL Ø (IN)				SIGN FRAME REQUIRED	REMARKS	SIGN DETAIL LOCATION			
								"A"	"B"	RETAIN	SALVAGE FROM	SALVAGE TO	REMOVE	RETAIN	REMOVE		1.75	2.00	2.50	FOUNDATION	3.00	3.50	4.00			5.00	SHSM	PROJECT SHEET #	STANDARD SHEET #
																	(LB / FT)				(LB / FT)								
HARTLAND SB							FY-FLUORESCENT YELLOW FYG-FLUORESCENT YELLOW GREEN															"SHSM"-STANDARD HIGHWAY SIGNS AND MARKINGS							
SB	1.163	F	R2-1	24	30																								
		F	R2-1	24	30			5.00										X								X			
SB	1.143	F	W11-7	30	30		HORSE WITH RIDER SYMBOL																						
		F	W7-3A	24	18		NEXT 1 MILE (PLAQUE)																						
SB	1.026	G	VR-017	24	30																								
		G	VR-017	24	30			5.00										X									6		
SB	1.020	H	R1-1	30	30																								
		H	R1-1	30	30			6.25																		X			
SB	0.972	F	R2-1	24	30																								
		F	R2-1	24	30			5.00										X								X			
SB	0.855	F	M2-1	21	15																								
		F	M1-1	24	24																								
		F	M2-1	21	15			2.19										X								X			
		F	M1-1	24	24			4.00																		X			
SB	0.812	F	VD-062B	72	16		BUSINESS DIRECTIONAL SIGN (CONT. ON NEXT PAGE)																						
SIGN SUMMARY SHEET							SHEET TOTALS	27.44	0.00	1	0	0	5	0	0	5	75.0	0	0.0	0.0	0.0	0.0	PROJECT NAME: SPRINGFIELD-HARTFORD						
								SF	SF	EA	EA	EA	EA	EA	EA	EA	FT	EA	LB	LB	LB	LB	PROJECT NUMBER: STPG SIGN(33)						
VERMONT AGENCY OF TRANSPORTATION							TOWN DIRECTIONAL TOTALS	487.9	0.0	62	0	0	97	0	0	69	1035.0	0			0.0		FILE NAME: HARTLAND US-5 SB						
																						PROJECT MANAGER: A. GAMBLE							
																						DESIGNED BY: M. MILLER							
																						HARTLAND US-5 SB 13							
																						PLOT DATE: 2/14/2012							
																						DRAWN BY: M. MILLER							
																						CHECKED: A. GAMBLE							
																						SHEET 144 OF 162							

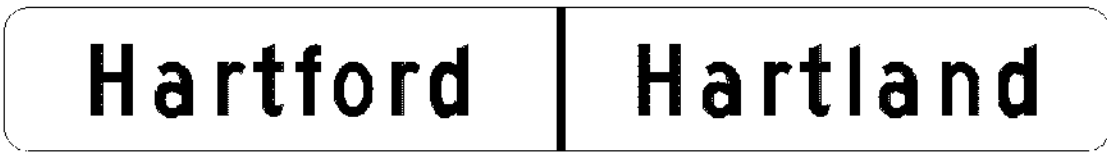



DIRECTION	MILEPOINT	LOCATION CODE (SHEET 2)	SIGN CODE	WIDTH (IN)	HEIGHT (IN)	SHEETING REMARKS	SIGN LEGEND	NEW SIGNS		EXISTING SIGNS				EXIST POST		NUMBER OF NEW POSTS	SQUARE STEEL (IN)			TUBULAR STEEL Ø (IN)				SIGN FRAME REQUIRED	REMARKS	SIGN DETAIL LOCATION			
								"A"	"B"	RETAIN	SALVAGE FROM	SALVAGE TO	REMOVE	RETAIN	REMOVE		1.75	2.00	2.50	FOUNDATION	3.00	3.50	4.00			5.00	SHSM	PROJECT SHEET #	STANDARD SHEET #
																	(LB / FT)				(LB / FT)								
HARTLAND SB							FY-FLUORESCENT YELLOW FYG-FLUORESCENT YELLOW GREEN															"SHSM"-STANDARD HIGHWAY SIGNS AND MARKINGS							
SB	0.812	F	VD-062B	72	16		BUSINESS DIRECTIONAL SIGN (CONT.)			1																SIMON PEARCE STORE			
		F	VD-062B	72	16		BUSINESS DIRECTIONAL SIGN			1																GREAT RIVER OUTFITTERS			
SB	0.720	F	VD1-1A	72	12		(UP ARROW) WHITE RIVER JCT 9			1				X												ASSEMBLY INSTALLED IN 2009			
		F	VD1-1A	72	12		ASCUTNEY 10 (90 DEG) RIGHT ARROW			1																			
		F	VD1-1A	72	12		SPRINGFIELD 23 (90 DEG) RIGHT ARROW			1																			
SB	0.684	F	M3-1	24	12		NORTH			1				X												ASSEMBLY INSTALLED IN 2009			
		F	M1-1	24	24		INTERSTATE 91			1																			
		F	M6-3	21	15		UP ARROW			1																			
		F	M3-3	24	12		SOUTH			1																			
		F	M1-1	24	24		INTERSTATE 91			1																			
		F	M6-1R	21	15		RIGHT ARROW			1																			
SB	0.642	F	M3-3	24	12		SOUTH			1				X												ASSEMBLY INSTALLED IN 2009			
		F	M1-1	24	24		INTERSTATE 91			1																BACK-TO-BACK ASSEMBLY			
		F	M6-1R	21	15		RIGHT ARROW			1																			
		E	M3-3	24	12		SOUTH (ON BACK) (CONT. ON NEXT PAGE)			1																			
SIGN SUMMARY SHEET							SHEET TOTALS	0.00	0.00	15	0	0	0	0	0	0	0.0	0	0.0	0.0	0.0	0.0	0.0	PROJECT NAME: SPRINGFIELD-HARTFORD					
								SF	SF	EA	EA	EA	EA	EA	EA	EA	FT	EA	LB	LB	LB	LB	PROJECT NUMBER: STPG SIGN(33)						
VERMONT AGENCY OF TRANSPORTATION							TOWN DIRECTIONAL TOTALS	487.9	0.0	62	0	0	97	0	0	69	1035.0	0		0.0				FILE NAME: HARTLAND US-5 SB	PLOT DATE: 2/14/2012				
																							PROJECT MANAGER: A. GAMBLE	DRAWN BY: M. MILLER					
																							DESIGNED BY: M. MILLER	CHECKED: A. GAMBLE					
																							HARTLAND US-5 SB 14	SHEET 145 OF 162					








DIRECTION	MILEPOINT	LOCATION CODE (SHEET 2)	SIGN CODE	WIDTH (IN)	HEIGHT (IN)	SHEETING REMARKS	SIGN LEGEND	NEW SIGNS		EXISTING SIGNS				EXIST POST		NUMBER OF NEW POSTS	SQUARE STEEL (IN)			TUBULAR STEEL Ø (IN)				SIGN FRAME REQUIRED	REMARKS	SIGN DETAIL LOCATION			
								"A"	"B"	RETAIN	SALVAGE FROM	SALVAGE TO	REMOVE	RETAIN	REMOVE		1.75	2.00	2.50	FOUNDATION	3.00	3.50	4.00			5.00	SHSM	PROJECT SHEET #	STANDARD SHEET #
																	(LB / FT)				(LB / FT)								
HARTLAND SB							FY-FLUORESCENT YELLOW FYG-FLUORESCENT YELLOW GREEN																"SHSM"-STANDARD HIGHWAY SIGNS AND MARKINGS						
SB	0.642	E	M1-1	24	24		INTERSTATE 91 (ON BACK) (CONT.)			1																			
		E	D9-2A	21	15		LEFT ARROW (ON BACK)			1																			
SB	0.638	G	M3-3	24	12		SOUTH			1																	ASSEMBLY INSTALLED IN 2009		
		G	M1-4	24	24		US ROUTE 5			1																			
		G	M6-1L	21	15		LEFT ARROW			1																			
		G	M3-3	24	12		SOUTH			1																			
		G	M1-5	24	24		VERMONT ROUTE 12			1																			
		G	M6-1L	21	15		LEFT ARROW			1																			
		G	M3-1	24	12		NORTH			1																			
		G	M1-4	24	24		US ROUTE 5			1																			
		G	M6-1R	21	15		RIGHT ARROW			1																			
		G	M3-1	24	12		NORTH			1																			
		G	M1-5	24	24		VERMONT ROUTE 12			1																			
		G	M6-1R	21	15		RIGHT ARROW			1																			
SB	0.636	G	D9-2	24	24		HOSPITAL "H" (CONT. ON NEXT PAGE)			1																	ASSEMBLY INSTALLED IN 2009		
SIGN SUMMARY SHEET							SHEET TOTALS	0.00	0.00	15	0	0	0	0	0	0	0.0	0	0.0	0.0	0.0	0.0	0.0	PROJECT NAME: SPRINGFIELD-HARTFORD					
								SF	SF	EA	EA	EA	EA	EA	EA	EA	FT	EA	LB	LB	LB	LB	LB	PROJECT NUMBER: STPG SIGN(33)					
VERMONT AGENCY OF TRANSPORTATION							TOWN DIRECTIONAL TOTALS	487.9	0.0	62	0	0	97	0	0	69	1035.0	0		0.0					FILE NAME: HARTLAND US-5 SB				
																							PLOT DATE: 2/14/2012						
																							DRAWN BY: M. MILLER						
																							CHECKED: A. GAMBLE						
																							DESIGNED BY: M. MILLER						
																							SHEET 146 OF 162						
																							HARTLAND US-5 SB 15						




DIRECTION	MILEPOINT	LOCATION CODE (SHEET 2)	SIGN CODE	WIDTH (IN)	HEIGHT (IN)	SHEETING REMARKS	SIGN LEGEND	NEW SIGNS		EXISTING SIGNS				EXIST POST		NUMBER OF NEW POSTS	SQUARE STEEL (IN)			TUBULAR STEEL Ø (IN)				SIGN FRAME REQUIRED	REMARKS	SIGN DETAIL LOCATION			
								"A"	"B"	RETAIN	SALVAGE FROM	SALVAGE TO	REMOVE	RETAIN	REMOVE		1.75	2.00	2.50	FOUNDATION	3.00	3.50	4.00			5.00	SHSM	PROJECT SHEET #	STANDARD SHEET #
																	(LB / FT)				(LB / FT)								
HARTLAND SB							FY-FLUORESCENT YELLOW FYG-FLUORESCENT YELLOW GREEN																"SHSM"-STANDARD HIGHWAY SIGNS AND MARKINGS						
SB	0.636	G	D9-2A	21	15		LEFT ARROW (CONT.)			1																			
SB	0.634	E	OM1-1	18	18		OBJECT MARKER			1				X													INSTALLED IN 2009		
SB	0.617	F	VD1-1A	72	10		(UP) WINDSOR 4			1				X													ASSEMBLY INSTALLED IN 2009		
		F	VD1-1A	72	10		(LEFT ARROW) WHITE RIVER JCT. 9			1																			
SB	0.593	F	OM3-R	12	36			3.00								1		X									FACES SB TRAFFIC; INSTALL BEHIND RAIL 125 FT± SOUTH OF THE DESTINATION SIGNS AT MP 0.617 (BRIDGE OVER I-91)		
SB	0.545	E	OM3-L	12	36			3.00								1		X									FACES NB TRAFFIC; INSTALL BEHIND RAIL 100 FT± NORTH OF THE ROUTE MARKERS AT MP 0.526		
SB	0.526	F	M3-1	24	12		NORTH			1				X													ASSEMBLY INSTALLED IN 2009		
		F	M1-1	24	24		INTERSTATE 91			1																			
		F	M6-1L	21	15		LEFT ARROW			1																			
		F	M3-3	24	12		SOUTH			1																			
		F	M1-4	24	24		US ROUTE 5			1																			
		F	M6-3	21	15		UP ARROW			1																			
		F	M3-3	24	12		SOUTH			1																			
		F	M1-5	24	24		VERMONT ROUTE 12			1																			
		F	M6-3	21	15		UP ARROW			1																			
SIGN SUMMARY SHEET							SHEET TOTALS	6.00	0.00	13	0	0	0	0	0	2	30.0	0	0.0	0.0	0.0	0.0	PROJECT NAME: SPRINGFIELD-HARTFORD						
								SF	SF	EA	EA	EA	EA	EA	EA	EA	FT	EA	LB	LB	LB	LB	PROJECT NUMBER: STPG SIGN(33)						
VERMONT AGENCY OF TRANSPORTATION							TOWN DIRECTIONAL TOTALS	487.9	0.0	62	0	0	97	0	0	69	1035.0	0		0.0				FILE NAME: HARTLAND US-5 SB					
																						PLOT DATE: 2/14/2012							
																						DRAWN BY: M. MILLER							
																						CHECKED: A. GAMBLE							
																						DESIGNED BY: M. MILLER							
																						SHEET 147 OF 162							
																						HARTLAND US-5 SB 16							





DIRECTION	MILEPOINT	LOCATION CODE (SHEET 2)	SIGN CODE	WIDTH (IN)	HEIGHT (IN)	SHEETING REMARKS	SIGN LEGEND	NEW SIGNS		EXISTING SIGNS				EXIST POST		NUMBER OF NEW POSTS	SQUARE STEEL (IN)			TUBULAR STEEL Ø (IN)				SIGN FRAME REQUIRED	REMARKS	SIGN DETAIL LOCATION			
								"A"	"B"	RETAIN	SALVAGE FROM	SALVAGE TO	REMOVE	RETAIN	REMOVE		1.75	2.00	2.50	FOUNDATION	3.00	3.50	4.00			5.00	SHSM	PROJECT SHEET #	STANDARD SHEET #
																	(LB / FT)				(LB / FT)								
HARTLAND SB							FY-FLUORESCENT YELLOW FYG-FLUORESCENT YELLOW GREEN																"SHSM"-STANDARD HIGHWAY SIGNS AND MARKINGS						
SB	0.462	G	VR-023B	24	30		 																						
		G	VR-032	30	24			5.00																			6		
		G	VR-023B	24	30			5.00																			6		
SB	0.452	H	R1-1	30	30																								
		H	R1-1	30	30			0.00 6.25																					
SB	0.447	F	D1-1A	72	10																								
		F	M3-3	24	12																								
		F	M1-4	24	24																								
		F	M3-3	24	12																								
		F	M1-5	24	24																								
SB	0.410	F	R8-3	24	24		 																						
		F	M4-6	24	12																								
		F	R8-3	24	24			4.00																					
		F	M4-6	24	12			2.00																					
SB	0.370	F	W1-2R	30	30																								
							CURVE RIGHT (CONT. ON NEXT PAGE)																						
SIGN SUMMARY SHEET							SHEET TOTALS	16.00 22.25	0.00	5	0	0	4 5	0	0	3	45.0	0	0.0	0.0	0.0	0.0		PROJECT NAME: SPRINGFIELD-HARTFORD					
								SF	SF	EA	EA	EA	EA	EA	EA	EA	FT	EA	LB	LB	LB	LB	FILE NAME: HARTLAND US-5 SB						
VERMONT AGENCY OF TRANSPORTATION							TOWN DIRECTIONAL TOTALS	487.9	0.0	62	0	0	97	0	0	69	1035.0	0		0.0				PROJECT NUMBER: STPG SIGN(33)					
																							FILE NAME: HARTLAND US-5 SB						
																							PROJECT MANAGER: A. GAMBLE						
																							DESIGNED BY: M. MILLER						
																							HARTLAND US-5 SB 18						
																								PLOT DATE: 2/14/2012					
																								DRAWN BY: M. MILLER					
																								CHECKED: A. GAMBLE					
																								SHEET 149 OF 162					




DIRECTION	MILEPOINT	LOCATION CODE (SHEET 2)	SIGN CODE	WIDTH (IN)	HEIGHT (IN)	SHEETING REMARKS	SIGN LEGEND	NEW SIGNS		EXISTING SIGNS				EXIST POST		NUMBER OF NEW POSTS	SQUARE STEEL (IN)			TUBULAR STEEL Ø (IN)				SIGN FRAME REQUIRED	REMARKS	SIGN DETAIL LOCATION		
								"A"	"B"	RETAIN	SALVAGE FROM	SALVAGE TO	REMOVE	RETAIN	REMOVE		(LB / FT)			(LB / FT)						SHSM	PROJECT SHEET #	STANDARD SHEET #
																	1.75	2.00	2.50	3.00	3.50	4.00	5.00					
HARTLAND SB							FY-FLUORESCENT YELLOW FYG-FLUORESCENT YELLOW GREEN																"SHSM"-STANDARD HIGHWAY SIGNS AND MARKINGS					
SB	0.370	F	W13-1	18	18		40-MPH (PLAQUE) (CONT.)						1															
SB	0.351	F	W1-2R	30	30			6.25																				
		F	W13-1	18	18			2.25																	X			
SB	0.323	F	VW-054	30	30		HIDDEN DRIVE RIGHT						1															
																												
SB	0.304	F	VW-054	30	30			6.25																	E-154			
SB	0.105	F	VD-062B	72	16		BUSINESS DIRECTIONAL SIGN			1															HARPOON BREWERY			
		F	VD-062B	72	16		BUSINESS DIRECTIONAL SIGN			1															GARDEN TOUR			
SIGN SUMMARY SHEET							SHEET TOTALS	14.75	0.00	2	0	0	2	0	0	2	30.0	0	0.0	0.0	0.0	0.0	PROJECT NAME: SPRINGFIELD-HARTFORD					
VERMONT AGENCY OF TRANSPORTATION							TOWN DIRECTIONAL TOTALS	487.9	0.0	62	0	0	97	0	0	69	1035.0	0		0.0			PROJECT NUMBER: STPG SIGN(33)					
								SF	SF	EA	EA	EA	EA	EA	EA	EA	FT	EA	LB	LB	LB	LB	FILE NAME: HARTLAND US-5 SB					
																						PROJECT MANAGER: A. GAMBLE						
																						DESIGNED BY: M. MILLER						
																						HARTLAND US-5 SB 19	PLOT DATE: 2/14/2012					
																						DRAWN BY: M. MILLER						
																						CHECKED: A. GAMBLE						
																						SHEET 160 OF 162						

DIRECTION	MILEPOINT	LOCATION CODE (SHEET 2)	SIGN CODE	WIDTH (IN)	HEIGHT (IN)	SHEETING REMARKS	SIGN LEGEND	NEW SIGNS		EXISTING SIGNS				EXIST POST		NUMBER OF NEW POSTS	SQUARE STEEL (IN)			TUBULAR STEEL Ø (IN)				SIGN FRAME REQUIRED	REMARKS	SIGN DETAIL LOCATION									
								"A"	"B"	RETAIN	SALVAGE FROM	SALVAGE TO	REMOVE	RETAIN	REMOVE		1.75	2.00	2.50	3.00	3.50	4.00	5.00			SHSM	PROJECT SHEET #	STANDARD SHEET #							
																	(LB / FT)			(LB / FT)															
HARTFORD NB							FY-FLUORESCENT YELLOW FYG-FLUORESCENT YELLOW GREEN															"SHSM"-STANDARD HIGHWAY SIGNS AND MARKINGS													
							(THIS LINE INTENTIONALLY LEFT BLANK)																												
NB	0.000	C	VD-024	60	7.5		HARTFORD HARTLAND						1		X																				
		C	VD-700	6	8		0050 / 1408 / 0000 (HARTFORD MM)						1																						
		C	VD-700	6	8		0050 / 1409 / 0767 (HARTLAND MM)						1																						
		C	VD-024	72	10			5.00							2		X							INSTALL THE NEW SIGN ON TWO POSTS CENTERED IN THE EXACT POSITION AS THE REMOVED TOWN LINE SIGN		11									
		C	VD-700	6	10			0.42																	HARTFORD MILE MARKER, INSTALL ON THE LEFT SIDE POST			E-138							
		C	VD-700	6	10			0.42																	HARTLAND MILE MARKER, INSTALL ON THE RIGHT SIDE POST			E-138							
NB	0.005	A	VW-092	30	30		UNSAFE TO PASS						1		X																				
NB	0.034	B	W7-1	30	30		HILL SYMBOL						1		X										SIGN FACES SB TRAFFIC										
NB	0.055	A	R2-1	24	30		SPEED LIMIT 50						1		X										TO BE REPLACED FURTHER NORTH AT MP 0.210										
NB	0.116	D	R1-1	30	30		STOP			1					X										BLAKE DR (CLASS IX PVT ROAD WITH CL BREAK); SIGN INSTALLED IN OCT. 2008										
NB	0.180	C	VR-017	24	30			SIGN AND POST MISSING																		QUARRY RD (TH-50)									
		C	VR-017	24	30			5.00							1		X										6								
NB	0.190	D	R1-1	30	30		STOP			1					X										QUARRY RD (TH-50); SIGN INSTALLED IN OCT. 2008										
NB	0.210	A	R2-1	24	30				5.00							1		X							INSTALL 105 FT± NORTH OF THE STOP SIGN ON QUARRY RD AT MP 0.190		X								
SIGN SUMMARY SHEET							SHEET TOTALS		15.84	0.00	2	0	0	6	0	0	4	60.0	0	0.0	0.0	0.0	0.0	PROJECT NAME: SPRINGFIELD-HARTFORD PROJECT NUMBER: STPG SIGN(33)											
VERMONT AGENCY OF TRANSPORTATION							TOWN DIRECTIONAL TOTALS		91.0	0.0	10	2	2	27	0	0	19	285.0	0		0.0			FILE NAME: HARTFORD US-5 NB PROJECT MANAGER: A. GAMBLE DESIGNED BY: M. MILLER HARTFORD US-5 NB 1						PLOT DATE: 2/14/2012 DRAWN BY: M. MILLER CHECKED: A. GAMBLE SHEET 161 OF 162					





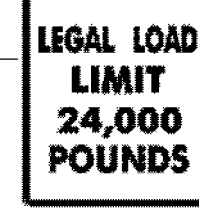


DIRECTION	MILEPOINT	LOCATION CODE (SHEET 2)	SIGN CODE	WIDTH (IN)	HEIGHT (IN)	SHEETING REMARKS	SIGN LEGEND	NEW SIGNS		EXISTING SIGNS				EXIST POST		NUMBER OF NEW POSTS	SQUARE STEEL (IN)			TUBULAR STEEL Ø (IN)				SIGN FRAME REQUIRED	REMARKS	SIGN DETAIL LOCATION			
								"A"	"B"	RETAIN	SALVAGE FROM	SALVAGE TO	REMOVE	RETAIN	REMOVE		1.75	2.00	2.50	FOUNDATION	3.00	3.50	4.00			5.00	SHSM	PROJECT SHEET #	STANDARD SHEET #
																	(LB / FT)				(LB / FT)								
HARTFORD NB							FY-FLUORESCENT YELLOW FYG-FLUORESCENT YELLOW GREEN																"SHSM"-STANDARD HIGHWAY SIGNS AND MARKINGS						
NB	0.304	A	W1-2R	30	30		CURVE RIGHT																	TO BE REPLACED FURTHER NORTH AT MP 0.334					
		A	W13-1P	18	18		40-MPH (PLAQUE)																	(ADVISORY SPEED PLAQUE WILL NOT BE REPLACED)					
NB	0.334	A	W1-2R	30	30			6.25																INSTALL 160 FT± NORTH OF THE PREVIOUS POSITION AT MP 0.304	X				
NB	0.384	A	VW-081R	30	30		TRUCKS ENTERING RIGHT																	REFERENCE THIS LOCATION FOR THE NEXT ASSEMBLY					
NB	0.395	A	VW-205	36	36	FY		9.00																INSTALL 60 FT± NORTH OF THE REMOVED "TRUCKS ENTERING RIGHT" SIGN. FLUORESCENT YELLOW SHEETING (THIS LOCATION ONLY)			E-154		
NB	0.477	A	W1-4R	30	30		RIGHT REVERSE CURVE																	TO BE REPLACED FURTHER NORTH AT MP 0.528					
		A	W13-1P	18	18		40-MPH (PLAQUE)																	(ADVISORY SPEED PLAQUE WILL NOT BE REPLACED)					
NB	0.528	A	W1-4R	30	30			6.25																INSTALL 270 FT± NORTH OF THE PREVIOUS POSITION AT MP 0.477	X				
NB	1.157	C	VR-017	24	30																			DREW RD (TH-76)					
		C	VR-017	24	30			5.00																		6			
NB	1.163	D	R1-1	30	30		 DREW RD DEAD END STREET																	DREW RD (TH-76)					
		D	R1-1	30	30		 0050 1408 0116	6.25																	X				
NB	1.201	A	W1-4R	30	30		RIGHT REVERSE CURVE																	TO BE REPLACED FURTHER NORTH AT MP 1.239					
NB	1.239	A	W1-4R	30	30			6.25																INSTALL ¹⁸⁰ 200 FT± NORTH OF THE PREVIOUS POSITION AT MP 1.201	X				
NB	1.304	A	VW-054	30	30		HIDDEN DRIVE RIGHT (CONT. ON NEXT PAGE)																						
SIGN SUMMARY SHEET							SHEET TOTALS	39.00	0.00	0	3	3	12	0	0	7	105.0	0	0.0	0.0	0.0	0.0	0.0	0.0	PROJECT NAME: SPRINGFIELD-HARTFORD				
								SF	SF	EA	EA	EA	EA	EA	EA	EA	FT	EA	LB	LB	LB	LB	LB	PROJECT NUMBER: STPG SIGN(33)					
VERMONT AGENCY OF TRANSPORTATION							TOWN DIRECTIONAL TOTALS	91.0	0.0	10	2	2	27	0	0	19	285.0	0			0.0				FILE NAME: HARTFORD US-6 NB	2/14/2012			
																							PROJECT MANAGER: A. GAMBLE	DRAWN BY: M. MILLER					
																							DESIGNED BY: M. MILLER	CHECKED: A. GAMBLE					
																							HARTFORD US-5 NB 2	SHEET 152 OF 162					



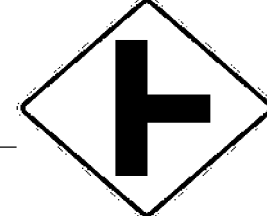


DIRECTION	MILEPOINT	LOCATION CODE (SHEET 2)	SIGN CODE	WIDTH (IN)	HEIGHT (IN)	SHEETING REMARKS	SIGN LEGEND	NEW SIGNS		EXISTING SIGNS				EXIST POST		NUMBER OF NEW POSTS	SQUARE STEEL (IN)			TUBULAR STEEL Ø (IN)				SIGN FRAME REQUIRED	REMARKS	SIGN DETAIL LOCATION			
								"A"	"B"	RETAIN	SALVAGE FROM	SALVAGE TO	REMOVE	RETAIN	REMOVE		1.75	2.00	2.50	FOUNDATION	3.00	3.50	4.00			5.00	SHSM	PROJECT SHEET #	STANDARD SHEET #
																	(LB / FT)				(LB / FT)								
HARTFORD NB							FY-FLUORESCENT YELLOW FYG-FLUORESCENT YELLOW GREEN																"SHSM"-STANDARD HIGHWAY SIGNS AND MARKINGS						
NB	1.304	A	VW-054	30	30		 (CONT.)	6.25							1		X										E-154		
NB	1.458	A	W3-5	36	36		SPEED REDUCTION 40-MPH AHEAD (SYMBOL)			1																	INSTALLED IN 2012		
NB	1.654	A	R2-1	30	36		SPEED LIMIT 40			1																	INSTALLED IN 2012		
NB	1.880	A	R2-1	24	30		SPEED LIMIT 40			1																	INSTALLED IN 2012		
NB	1.935	A	VW-205	36	36		WATCH FOR TURNING VEHICLES			1																	INSTALLED IN 2011		
NB	2.240	A	R2-1	24	30		SPEED LIMIT 40			1																	INSTALLED IN 2012		
NB	2.281	A	VD-018	30	18		WHITE RIVER JCT WILDER 3							1													TO BE REPLACED FURTHER NORTH AT MP 2.336		
NB	2.336	A	VD-018	30	18		 3.75	3.75							1		X								10		INSTALL 290 FT± NORTH OF THE PREVIOUS POSITION AT MP 2.281		
NB	2.368	D	R1-1	30	30		STOP			1																	ARBORETUM LANE (PVT)		
NB	2.378	A	W1-10R	36	36		CURVE RIGHT WITH SIDE ROAD LEFT (SYMBOL)			1																	INSTALLED IN 2012		
		A	W13-1P	24	24		30-MPH (PLAQUE)			1																	INSTALLED IN 2012		
NB	2.409	A	W12-2	36	36									1															
		A	W12-2	36	36			9.00							2		X								X				
NB	2.625	A	D9-2M	24	30		"H"							1													TO BE REPLACED FURTHER NORTH AT MP 2.665		
		A	D9-2A	24	6		SKINNY LEFT ARROW (PLAQUE) (CONT. ON NEXT PAGE)							1															
SIGN SUMMARY SHEET							SHEET TOTALS	19.00	0.00	8	0	0	4	0	0	4	60.0	0	0.0	0.0	0.0	0.0	PROJECT NAME: SPRINGFIELD-HARTFORD						
								SF	SF	EA	EA	EA	EA	EA	EA	EA	FT	EA	LB	LB	LB	LB	PROJECT NUMBER: STPG SIGN(33)						
VERMONT AGENCY OF TRANSPORTATION							TOWN DIRECTIONAL TOTALS	91.0	0.0	10	2	2	27	0	0	19	285.0	0		0.0				FILE NAME: HARTFORD US-5 NB					
																							PLOT DATE: 2/14/2012						
																							DRAWN BY: M. MILLER						
																							DESIGNED BY: M. MILLER						
																							CHECKED: A. GAMBLE						
																							SHEET 163 OF 162						






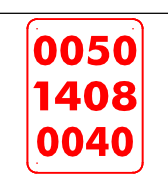






DIRECTION	MILEPOINT	LOCATION CODE (SHEET 2)	SIGN CODE	WIDTH (IN)	HEIGHT (IN)	SHEETING REMARKS	SIGN LEGEND	NEW SIGNS		EXISTING SIGNS				EXIST POST		NUMBER OF NEW POSTS	SQUARE STEEL (IN)			TUBULAR STEEL Ø (IN)				SIGN FRAME REQUIRED	REMARKS	SIGN DETAIL LOCATION			
								"A"	"B"	RETAIN	SALVAGE FROM	SALVAGE TO	REMOVE	RETAIN	REMOVE		1.75	2.00	2.50	FOUNDATION	3.00	3.50	4.00			5.00	SHSM	PROJECT SHEET #	STANDARD SHEET #
																	(LB / FT)				(LB / FT)								
HARTFORD NB							FY-FLUORESCENT YELLOW FYG-FLUORESCENT YELLOW GREEN															"SHSM"-STANDARD HIGHWAY SIGNS AND MARKINGS							
NB	2.625	A	R2-1	24	30			5.00							1		X							INSTALL IN THE SAME POSITION AS THE REMOVED HOSPITAL SIGN WITH SKINNY LEFT ARROW	X				
NB	2.665	A	R2-1	24	30		SPEED LIMIT 40																						
		A	D9-2	24	30			4.00							1		X							PROVIDE MINIMUM 5-10 FT SPACE TO UTILITY POLE	X				
		A	M6-1L	21	15			2.19																WHITE ON BLUE; LEFT ARROW	X				
NB	2.693	C	M4-5	24	12		TO																	REMOVE ALL; THIS ASSEMBLY FACES THE EXIT DRIVE FROM THE VA HOSPITAL					
		C	M1-1	24	24		INTERSTATE 91																						
		C	M6-1L	21	15		LEFT ARROW																						
		C	M4-5	24	12		TO																						
		C	M1-1	24	24		INTERSTATE 89																						
		C	M6-1L	21	15		LEFT ARROW																						
NB	2.696	A	M2-1	24	12		JCT			1	1													BOTH OF THESE SIGNS TO BE SALVAGED 40 FT± NORTH TO MP 2.704					
		A	M1-1	24	24		INTERSTATE 91			1																			
NB	2.704	A	M2-1	21	15		JCT				1				1		X						#1	SALVAGE THE "JCT I-91" SIGNS ONTO A NEW POST; THIS WILL BE THE LEFT SIDE-POST (SEE NEXT ENTRIES)					
		A	M1-1	24	24		INTERSTATE 91				1													INSTALL THE NEW ASSEMBLY 40 FT± NORTH OF THE PREVIOUS POSITION AT MP 2.696					
		A	M4-5	24	12		 (CONT. ON NEXT PAGE)	2.00							1		X							WHITE ON BLUE "TO"; INSTALL ON TOP OF NEW RIGHT-SIDE POST NEXT TO SALVAGED JCT I-91 SIGNS; BRACE POSTS WITH NEW SIGN FRAME	X				
SIGN SUMMARY SHEET							SHEET TOTALS	13.19	0.00	0	2	2	9	0	0	4	60.0	0	0.0	0.0	0.0	0.0	PROJECT NAME: SPRINGFIELD-HARTFORD						
								SF	SF	EA	EA	EA	EA	EA	EA	EA	FT	EA	LB	LB	LB	PROJECT NUMBER: STPG SIGN(33)							
VERMONT AGENCY OF TRANSPORTATION							TOWN DIRECTIONAL TOTALS	91.0	0.0	10	2	2	27	0	0	19	285.0	0		0.0		FILE NAME: HARTFORD US-6 NB	PLOT DATE: 2/14/2012						
																					PROJECT MANAGER: A. GAMBLE	DRAWN BY: M. MILLER							
																					DESIGNED BY: M. MILLER	CHECKED: A. GAMBLE							
																					HARTFORD US-5 NB 4	SHEET 154 OF 162							

DIRECTION	MILEPOINT	LOCATION CODE (SHEET 2)	SIGN CODE	WIDTH (IN)	HEIGHT (IN)	SHEETING REMARKS	SIGN LEGEND	NEW SIGNS		EXISTING SIGNS				EXIST POST		NUMBER OF NEW POSTS	SQUARE STEEL (IN)			TUBULAR STEEL Ø (IN)				SIGN FRAME REQUIRED	REMARKS	SIGN DETAIL LOCATION			
								"A"	"B"	RETAIN	SALVAGE FROM	SALVAGE TO	REMOVE	RETAIN	REMOVE		1.75	2.00	2.50	FOUNDATION	3.00	3.50	4.00			5.00	SHSM	PROJECT SHEET #	STANDARD SHEET #
																	(LB / FT)				(LB / FT)								
HARTFORD SB							FY-FLUORESCENT YELLOW FYG-FLUORESCENT YELLOW GREEN															"SHSM"-STANDARD HIGHWAY SIGNS AND MARKINGS							
							(LINE LEFT BLANK INTENTIONALLY)																						
SB	2.613	F	VD-062B	72	16		BUSINESS DIRECTIONAL SIGN			1																CARRIAGE SHED			
		F	VD-062AS	72	16		BUSINESS DIRECTIONAL SIGN			1																UPPER VALLEY AQUATIC			
SB	2.590 2.598	F	W1-10L	36	36		CURVE LEFT WITH SIDE ROAD RIGHT (SYMBOL)			0 X					X	X										SIGNS WERE SALVAGED AND INSTALLED IN 2012			
		F	W13-1P	24	24		30-MPH (PLAQUE)			0 X																RELOCATED TO SB 2.590 AS PER M. MILLER, TRAFFIC OPS. INSTALLED IN 2012			
SB	2.520	G	VR-017	24	30																					V.A. CUTOFF ROAD (TH-6)			
		G	VR-017	24	30			5.00										X								THE EXISTING SIGN IS TOO FAR BACK ON TH-6; INSTALL THE NEW SIGN CLOSER TO THE INTERSECTION	6		
SB	2.508	H	R1-1	30	30		 STOP			3 1			3 1													V.A. CUTOFF ROAD (TH-6)			
		H	R1-1	30	30		 STOP					3 1						X								SALVAGE THE EXISTING SIGN (FROM 2010) ONTO A NEW POST; EXISTING POST BASE IS IN POOR CONDITION			
SB	2.508	F	M3-3	24	12		SOUTH																						
		F	M1-4	24	24		US ROUTE 5																						
		F	M6-2L	21	15		ANGLED LEFT ARROW																						
		F	M4-5	24	12		TO																						
		F	M1-4	24	24		US ROUTE 4																						
		F	M6-1R	21	15		RIGHT ARROW (CONT. ON NEXT PAGE)																						
SIGN SUMMARY SHEET							SHEET TOTALS	5.00	0.00	4	6 X	6 X	13 8	0	0	2	30.0	0	0.0	0.0	0.0	0.0	0.0	PROJECT NAME: SPRINGFIELD-HARTFORD					
								SF	SF	EA	EA	EA	EA	EA	EA	EA	FT	EA	LB	LB	LB	LB	PROJECT NUMBER: STPG SIGN(33)						
VERMONT AGENCY OF TRANSPORTATION							TOWN DIRECTIONAL TOTALS	144.5	0.0	17	2	2	28	0	0	27	405.0	0		0.0			FILE NAME: HARTFORD US-6 SB	PLOT DATE: 2/14/2012					
																						PROJECT MANAGER: A. GAMBLE	DRAWN BY: M. MILLER						
																						DESIGNED BY: M. MILLER	CHECKED: A. GAMBLE						
																						HARTFORD US-5 SB 1	SHEET 166 OF 162						

DIRECTION	MILEPOINT	LOCATION CODE (SHEET 2)	SIGN CODE	WIDTH (IN)	HEIGHT (IN)	SHEETING REMARKS	SIGN LEGEND	NEW SIGNS		EXISTING SIGNS				EXIST POST		NUMBER OF NEW POSTS	SQUARE STEEL (IN)			TUBULAR STEEL Ø (IN)				SIGN FRAME REQUIRED	REMARKS	SIGN DETAIL LOCATION			
								"A"	"B"	RETAIN	SALVAGE FROM	SALVAGE TO	REMOVE	RETAIN	REMOVE		1.75	2.00	2.50	FOUNDATION	3.00	3.50	4.00			5.00	SHSM	PROJECT SHEET #	STANDARD SHEET #
																	(LB / FT)				(LB / FT)								
HARTFORD SB							FY-FLUORESCENT YELLOW FYG-FLUORESCENT YELLOW GREEN															"SHSM"-STANDARD HIGHWAY SIGNS AND MARKINGS							
SB	2.508	F	M3-3	24	12			2.00							2		X						#1	BLACK ON WHITE, "SOUTH"; INSTALL THE ASSEMBLY AS SHOWN IN THE SIGN LEGEND	X				
		F	M1-4	24	24			4.00															US ROUTE 5	X					
		F	M6-2L	21	15			2.19															BLACK ON WHITE, 45° LEFT UP ARROW	X					
		F	M4-5	24	12			2.00															BLACK ON WHITE, "TO"	X					
		F	M1-4	24	24			4.00															US ROUTE 4	X					
		F	M6-1R	21	15			2.19															BLACK ON WHITE, RIGHT ARROW	X					
SB	2.504	E	W1-6R	48	24							1																	
		E	W1-6R	48	24			8.00							2		X						SIGN FACES NB TRAFFIC	X					
SB	2.472	F	VR-048	24	30		STATE LAW STOP FOR SCHOOL BUS FLASHING RED LIGHTS					1																	
		F	M3-3	24	12			2.00						1		X							BLACK ON WHITE, "SOUTH"	X					
		F	M1-4	24	24			4.00															US ROUTE 5	X					
SB	2.455	F	W12-2	36	36							1																	
		F	W12-2	36	36			9.00							2		X							X					
SB	2.402	G	VR-017	24	24		WRIGHT RESERVOIR RD LEGAL LOAD LIMIT 16,000 POUNDS					1												STREET SIG SALVAGED TO STOP SIGN WRIGHT RESEVOIR RD (TH-47)					
		G	unknown	18	18		HURRICANE FOREST WILDLIFE REFUGE PARK (CONT. ON NEXT PAGE)					1												THIS TOWN-INSTALLED SIGN WILL BE SALVAGED (SEE NEXT PAGE)					
SIGN SUMMARY SHEET							SHEET TOTALS	39.38	0.00	0	2	0	6	0	0	7	105.0	0	0.0	0.0	0.0	0.0	PROJECT NAME: SPRINGFIELD-HARTFORD PROJECT NUMBER: STPG SIGN(33)						
VERMONT AGENCY OF TRANSPORTATION							TOWN DIRECTIONAL TOTALS	144.5	0.0	17	2	2	28	0	0	27	405.0	0		0.0			FILE NAME: HARTFORD US-6 SB PROJECT MANAGER: A. GAMBLE DESIGNED BY: M. MILLER HARTFORD US-5 SB 2	PLOT DATE: 2/14/2012 DRAWN BY: M. MILLER CHECKED: A. GAMBLE SHEET 157 OF 162					

DIRECTION	MILEPOINT	LOCATION CODE (SHEET 2)	SIGN CODE	WIDTH (IN)	HEIGHT (IN)	SHEETING REMARKS	SIGN LEGEND	NEW SIGNS		EXISTING SIGNS				EXIST POST		NUMBER OF NEW POSTS	SQUARE STEEL (IN)			TUBULAR STEEL Ø (IN)				SIGN FRAME REQUIRED	REMARKS	SIGN DETAIL LOCATION			
								"A"	"B"	RETAIN	SALVAGE FROM	SALVAGE TO	REMOVE	RETAIN	REMOVE		1.75	2.00	2.50	FOUNDATION	3.00	3.50	4.00			5.00	SHSM	PROJECT SHEET #	STANDARD SHEET #
																	(LB / FT)				(LB / FT)								
HARTFORD SB							FY-FLUORESCENT YELLOW FYG-FLUORESCENT YELLOW GREEN															"SHSM"-STANDARD HIGHWAY SIGNS AND MARKINGS							
SB	2.402	G	VR-017	24	30		 (CONT.)	5.00										X									6		
		G	unknown	18	18		HURRICANE FOREST WILDLIFE REFUGE PARK					1																	
SB	2.394	H	R1-1	24	24					1	1	1																	
		H	R1-1	30	30			6.25				1						X							X				
SB	2.372	F	VR-921L	30	30		LEFT "ONLY" / RIGHT THROUGH LANE SYMBOL			1																			
SB	2.354	F	R2-1	24	30		SPEED LIMIT 40			1																			
SB	2.309	F	VD-062B	72	16		BUSINESS DIRECTIONAL SIGN			1																			
SB	2.275	F	VW-054	30	30		HIDDEN DRIVES RIGHT					1																	
SB	2.241	F	VW-054	30	30			6.25										X									E-154		
SB	2.107	F	R2-1	24	30		SPEED LIMIT 40			1																			
SB	2.000	G	VR-017	24	30							1																	
		G	VR-017	24	30			5.00										X									6		
SB	1.992	H	R1-1	30	30		  STOP			1	3	3																	
SB	1.862	F	VW-205	36	36		WATCH FOR TURNING VEHICLES			1																			
SB	1.654	F	W16-18P	24	12		STATE LAW (TOP PLAQUE) (CONT. ON NEXT PAGE)			1																			
SIGN SUMMARY SHEET							SHEET TOTALS	22.50	0.00	7	4	6	7	0	0	4	60.0	0	0.0	0.0	0.0	0.0	PROJECT NAME: SPRINGFIELD-HARTFORD						
								SF	SF	EA	EA	EA	EA	EA	EA	EA	FT	EA	LB	LB	LB	PROJECT NUMBER: STPG SIGN(33)							
VERMONT AGENCY OF TRANSPORTATION							TOWN DIRECTIONAL TOTALS	144.5	0.0	17	2	2	28	0	0	27	405.0	0		0.0		FILE NAME: HARTFORD US-6 SB	PLOT DATE: 2/14/2012						
																					PROJECT MANAGER: A. GAMBLE	DRAWN BY: M. MILLER							
																					DESIGNED BY: M. MILLER	CHECKED: A. GAMBLE							
																					HARTFORD US-5 SB 3	SHEET 158 OF 162							

DIRECTION	MILEPOINT	LOCATION CODE (SHEET 2)	SIGN CODE	WIDTH (IN)	HEIGHT (IN)	SHEETING REMARKS	SIGN LEGEND	NEW SIGNS		EXISTING SIGNS				EXIST POST		NUMBER OF NEW POSTS	SQUARE STEEL (IN)			TUBULAR STEEL Ø (IN)				SIGN FRAME REQUIRED	REMARKS	SIGN DETAIL LOCATION			
								"A"	"B"	RETAIN	SALVAGE FROM	SALVAGE TO	REMOVE	RETAIN	REMOVE		1.75	2.00	2.50	FOUNDATION	3.00	3.50	4.00			5.00	SHSM	PROJECT SHEET #	STANDARD SHEET #
																	(LB / FT)				(LB / FT)								
HARTFORD SB							FY-FLUORESCENT YELLOW FYG-FLUORESCENT YELLOW GREEN															"SHSM"-STANDARD HIGHWAY SIGNS AND MARKINGS							
SB	1.654	F	R2-1	24	30		SPEED LIMIT 50 (CONT.)			1													ALL INSTALLED IN 2012						
		F	R2-5P	24	24		UNLESS OTHERWISE POSTED (BOTTOM PLAQUE)			1																			
SB	1.530	F	W1-4L	30	30		LEFT REVERSE CURVE SYMBOL			1			X										INSTALLED IN 2012						
SB	1.417	F	VW-054	30	30		HIDDEN DRIVES RIGHT			1			X										INSTALLED IN 2012						
SB	1.267	F	S3-1	30	30		SCHOOL BUS STOP AHEAD							1		X							SIGN NO LONGER WARRANTED; REFERENCE THIS LOCATION FOR THE NEXT ASSEMBLY						
SB	1.232	F	R2-1	24	30			5.00								1	X						INSTALL 185 FT± SOUTH OF THE SCHOOL BUS STOP AHEAD SIGN REMOVAL AT MP 1.267	X					
SB	0.706	F	W1-4R	30	30		RIGHT REVERSE CURVE							1		X							THIS SIGN WILL NOT BE REPLACED						
		F	W13-1P	18	18		40-MPH PLAQUE																						
		F	W1-4R	30	30			6.25								1	X							X					
SB	0.679	F	W2-2R	30	30		RIGHT SIDE ROAD SYMBOL							1		X							KEEP SAME LOCATION 0.679 TO BE REPLACED FURTHER SOUTH AT MP 0.660						
SB	0.679 0.660	F	W2-2R	30	30			6.25								1	X						INSTALL ^{AT} 100 FT± SOUTH OF THE PREVIOUS LOCATION AT MP 0.679	X					
		F	W16-8P	24	8		Neal Rd	1.33																	9				
SB	0.610	F	VW-081L	30	30		TRUCKS ENTERING LEFT							1		X													
SB	0.608	F	VW-205	36	36			9.00								2	X						INSTALL 10 FT± SOUTH OF THE REMOVED "TRUCKS ENTERING LEFT" SIGN			E-154			
SB	0.586	G	VR-017	24	24		LEGAL LOAD LIMIT 24,000 POUNDS (CONT. ON NEXT PAGE)																NEAL RD (TH-79)						
SIGN SUMMARY SHEET							SHEET TOTALS	27.83	0.00	4	0	0	7	0	0	5	75.0	0	0.0	0.0	0.0	0.0	PROJECT NAME: SPRINGFIELD-HARTFORD						
								SF	SF	EA	EA	EA	EA	EA	EA	EA	FT	EA	LB	LB	LB	LB	PROJECT NUMBER: STPG SIGN(33)						
VERMONT AGENCY OF TRANSPORTATION							TOWN DIRECTIONAL TOTALS	144.5	0.0	17	2	2	28	0	0	27	405.0	0		0.0			FILE NAME: HARTFORD US-6 SB	PLOT DATE: 2/14/2012					
																						PROJECT MANAGER: A. GAMBLE	DRAWN BY: M. MILLER						
																						DESIGNED BY: M. MILLER	CHECKED: A. GAMBLE						
																						HARTFORD US-5 SB 4	SHEET 159 OF 162						

DIRECTION	MILEPOINT	LOCATION CODE (SHEET 2)	SIGN CODE	WIDTH (IN)	HEIGHT (IN)	SHEETING REMARKS	SIGN LEGEND	NEW SIGNS		EXISTING SIGNS				EXIST POST		NUMBER OF NEW POSTS	SQUARE STEEL (IN)			TUBULAR STEEL Ø (IN)				SIGN FRAME REQUIRED	REMARKS	SIGN DETAIL LOCATION			
								"A"	"B"	RETAIN	SALVAGE FROM	SALVAGE TO	REMOVE	RETAIN	REMOVE		1.75	2.00	2.50	FOUNDATION	3.00	3.50	4.00			5.00	SHSM	PROJECT SHEET #	STANDARD SHEET #
																	(LB / FT)				(LB / FT)								
HARTFORD SB							FY-FLUORESCENT YELLOW FYG-FLUORESCENT YELLOW GREEN															"SHSM"-STANDARD HIGHWAY SIGNS AND MARKINGS							
SB	0.586	G	VR-017	24	30		 (CONT.)	5.00								1	X							NEAL RD (TH-79)		6			
SB	0.576	H	R1-1	24	24		 NEAL RD			1	1	1												NEAL RD (TH-79)					
		H	R1-1	30	30			6.25								1	X								X				
SB	0.422	G	VR-017	24	24		  			2	2	2												RUSTIC RD (TH-73)					
		G	VR-017	24	30			5.00								1	X									6			
SB	0.418	H	R1-1	24	24		 RUSTIC RD			1	1	1												RUSTIC RD (TH-73)					
		H	R1-1	30	30			6.25								1	X								X				
SB	0.239	F	VR-921L	30	30		LEFT "ONLY" / RIGHT THRU SYMBOL			1																			
SB	0.192	F	R3-7L	30	30		LEFT LANE MUST TURN LEFT			1																			
SB	0.085	F	W1-5L	36	36			9.00								2	X							INSTALL 50 FT± NORTH OF (IN ADVANCE OF) THE SCHOOL BUS STOP AHEAD / HIDDEN DRIVES SIGN ASSEMBLY	X				
		F	W7-3aP	24	18			3.00																INSTALL THE PLAQUE ON THE LEFT-SIDE POST		8			
SB	0.075	F	VW-060	30	30		HIDDEN DRIVES																						
		F	S3-1	30	30		 SCHOOL BUS STOP AHEAD																	NEW SIGN INSTALLED AT SB MM 0.113 - SEE NEXT SHEET					
SB	0.039	F	W7-1a	36	36			9.00								2	X							INSTALL 25 FT± NORTH OF (IN ADVANCE OF) THE EXISTING HILL SYMBOL, WHICH WILL BE REMOVED	X				
SB	0.034	F	W7-1	30	30		HILL SYMBOL																						
SIGN SUMMARY SHEET							SHEET TOTALS	43.50	0.00	2	4	4	10	0	0	8		120.0	0	0.0	0.0	0.0	0.0		PROJECT NAME: SPRINGFIELD-HARTFORD PROJECT NUMBER: STPG SIGN(33)				
VERMONT AGENCY OF TRANSPORTATION							TOWN DIRECTIONAL TOTALS	144.5	0.0	17	2	2	28	0	0	27		405.0	0		0.0				FILE NAME: HARTFORD US-6 SB PROJECT MANAGER: A. GAMBLE DESIGNED BY: M. MILLER HARTFORD US-5 SB 5	PLOT DATE: 2/14/2012 DRAWN BY: M. MILLER CHECKED: A. GAMBLE SHEET 160 OF 162			

TOWN TOTAL SIGN SUMMARY SHEET

Springfield-Hartford STPG SIGN (33)

Town - Route	County	Town Mileage	NEW SIGNS (SF)		EXISTING SIGNS (EA)				EXIST POST (EA)		NUMBER OF NEW POSTS (EA)			SQUARE STEEL (FT)			TUBULAR STEEL Ø (IN)								
			TYPE A	TYPE B	RETAIN	SALVAGE FROM	SALVAGE TO	REMOVE	RETAIN	REMOVE	1.75"	2"	2.5"	TOTAL POSTS	1.75"	2.00"	2.50"	FOUNDATION	3.00	3.50	4.00	5.00			
											(LB / FT)				(LB / FT)				(LB / FT)			(LB / FT)			
											1.88	2.42	3.35		1.88	2.42	3.35		7.60	9.00	10.80	14.60			
Springfield US-5 NB	Windsor	9.118	615.4	0	12	5	5	145	0	0	0	74	8	82	0	1110	120								
Springfield US-5 SB	Windsor	9.118	495.5	0	26	3	3	101	0	0	0	65	4	69	0	975	60								
Weathersfield US-5 NB	Windsor	6.791	367.0	0	11	4	4	89	0	0	0	46	2	48	0	690	30								
Weathersfield US-5 SB	Windsor	6.791	327.0	0	17	4	4	82	0	0	0	37	0	37	0	555	0								
Windsor US-5 NB	Windsor	6.845	436.9	0	16	12	12	100	0	0	1	60	0	61	15	900	0								
Windsor US-5 SB	Windsor	6.845	491.1	0	35	13	13	91	0	0	0	62	4	66	0	930	60								
Hartland US-5 NB	Windsor	7.672	505.1	0	53	3	3	92	0	0	0	84	2	86	0	1260	30								
Hartland US-5 SB	Windsor	7.672	487.9	0	62	0	0	97	0	0	0	67	2	69	0	1005	30								
Hartford US-5 NB	Windsor	2.689	91.0	0	10	2	2	27	0	0	0	19	0	19	0	285	0								
Hartford US-5 SB	Windsor	2.689	144.5	0	17	2	2	28	0	0	0	27	0	27	0	405	0								
			Sub-Total			48	48	852			Sub-Total			15	8115	330									
Estimated Salvaged Street Name Signs to be erected onto new posts (Sheet 2, General Note 4):							17	17																	
Salvaged Mile Marker Signs to be erected onto new posts (Sheet 2, General Notes 2 & 3):							34	42																	
TOTAL =			3961.4	0	259	48	99	911	0	0	1	541	22	564	8460	0	0	0	0	0					

PROJECT NAME: SPRINGFIELD - HARTFORD	PLOT DATE: 14-FEB-2012
PROJECT NUMBER: STPG SIGN (33)	DRAWN BY: M. MILLER
FILE NAME: IOC332.SS	CHECKED BY: A. GAMBLE
PROJECT LEADER: A. GAMBLE	SHEET 162 OF 162
DESIGNED BY: M. MILLER	
TOWN TOTAL SIGN SUMMARY SHEET	