




DIRECTION	MILEPOINT	LOCATION CODE (SHEET 2)	SIGN CODE	WIDTH (IN)	HEIGHT (IN)	SHEETING REMARKS	SIGN LEGEND	NEW SIGNS		EXISTING SIGNS				EXIST POST		NUMBER OF NEW POSTS	SQUARE STEEL (IN)			TUBULAR STEEL Ø (IN)				SIGN FRAME REQUIRED	REMARKS	SIGN DETAIL LOCATION			
								"A"	"B"	RETAIN	SALVAGE FROM	SALVAGE TO	REMOVE	RETAIN	REMOVE		1.75	2.00	2.50	FOUNDATION	3.00	3.50	4.00			5.00	SHSM	PROJECT SHEET #	STANDARD SHEET #
																	(LB / FT)				(LB / FT)								
WEATHERSFIELD SB							FY-FLUORESCENT YELLOW FYG-FLUORESCENT YELLOW GREEN															"SHSM"-STANDARD HIGHWAY SIGNS AND MARKINGS							
SB	5.575	F	R1-1	30	30		STOP			1				X										RILEY DRIVE (TH-104)					
SB	5.551	F	VD1-2R	72	20		WEATHERSFIELD SCHOOL --->			1				X										RETAIN, THIS SIGN WAS INSTALLED IN 2008					
SB	5.478	G	VR-017	24	30								1		X									SCHOOLHOUSE RD (TH-77)					
		G	VR-017	24	30			5.00								1	X								6				
SB	5.470	H	R1-1	30	30									X										SCHOOLHOUSE RD (TH-77); RETAIN THE EXISTING POST WITH STREET NAME SIGN ON TOP					
		H	R1-1	30	30			6.25																MILE MARKER PLAQUE WAS SALVAGED ONTO NEW POST	X				
SB	5.446	F	R2-1	24	30		SPEED LIMIT 35			1				X															
SB	5.332	F	W3-3	36	36		SIGNAL AHEAD SYMBOL			1				X															
SB	5.297	F	W11-2	30	30		PEDESTRIAN SYMBOL			1				X															
		F	W16-9P	24	12		AHEAD (PLAQUE)			1																			
SB	5.249	F	M3-3	24	12		SOUTH						1	X										RETAIN BOTH TUBULAR STEEL POSTS WITH FOUNDATIONS					
		F	M1-5	24	24		VERMONT ROUTE 12						1											REMOVE ALL ROUTE MARKER SIGNS AND THE EXISTING SIGN FRAME					
		F	M5-1L	21	15		<--- ADVANCE LEFT ARROW						1																
		F	M3-3	24	12		SOUTH						1																
		F	M1-4	24	24		US ROUTE 5 (CONT. ON NEXT PAGE)						1																
SIGN SUMMARY SHEET							SHEET TOTALS	11.25	0.00	6	10	10	87	0	0	1	15.0	0	0.0	0.0	0.0	0.0	0.0	PROJECT NAME: SPRINGFIELD-HARTFORD					
								SF	SF	EA	EA	EA	EA	EA	EA	EA	FT	EA	LB	LB	LB	LB	EA	PROJECT NUMBER: STPG SIGN(33)					
VERMONT AGENCY OF TRANSPORTATION							TOWN DIRECTIONAL TOTALS	327.0	0.0	17	4	4	82	0	0	37	555.0	0		0.0				FILE NAME: WEATHERSFIELD US-5 SB					
																							PROJECT MANAGER: A. GAMBLE						
																							DESIGNED BY: M. MILLER						
																							WEA THERSFIELD US-5 SB 5						
																							PLOT DATE: 2/13/2012						
																							DRAWN BY: M. MILLER						
																							CHECKED: A. GAMBLE						
																							SHEET 73 OF 162						