











DIRECTION	MILEPOINT	LOCATION CODE (SHEET 2)	SIGN CODE	WIDTH (IN)	HEIGHT (IN)	SHEETING REMARKS	SIGN LEGEND	NEW SIGNS		EXISTING SIGNS				EXIST POST		NUMBER OF NEW POSTS	SQUARE STEEL (IN)			TUBULAR STEEL Ø (IN)				SIGN FRAME REQUIRED	REMARKS	SIGN DETAIL LOCATION						
								"A"	"B"	RETAIN	SALVAGE FROM	SALVAGE TO	REMOVE	RETAIN	REMOVE		1.75	2.00	2.50	FOUNDATION	3.00	3.50	4.00			5.00	SHSM	PROJECT SHEET #	STANDARD SHEET #			
																	(LB / FT)				(LB / FT)											
WEATHERSFIELD NB							FY-FLUORESCENT YELLOW FYG-FLUORESCENT YELLOW GREEN															"SHSM"-STANDARD HIGHWAY SIGNS AND MARKINGS										
NB	3.995	A	W16-7	24	12		DIAGONAL LEFT DOWN ARROW (CONT.)						1													NOTE: STATE PARK HIKING TRAIL CROSSING; NO CROSSWALK MARKINGS HERE						
		A	W11-2	30	30	FYG		6.25																X								
		A	W16-7PL	24	12	FYG		2.00																	X							
NB	4.284	A	R2-1	24	30								1													X						
		A	R2-1	24	30			5.00																		X						
NB	4.604	A	R2-1	24	30								1													X						
		A	R2-1	24	30			5.00																		X						
NB	4.671	A	VD-018	30	18								1																			
		A	VD-018	30	18			3.75																						NOTE: THE NEW SIGN HAS UPPER AND LOWER CASE LETTERS		
NB	4.770	A	W7-1	30	30			6.25																		X			INSTALL 130 FT ± SOUTH OF THE EXISTING SPEED LIMIT 40 SIGN AT MP 4.795			
NB	4.795	A	R2-1	24	30								1																			
																																
NB	4.808	A	W2-2L	30	30			6.25																						INSTALL 70 FT ± NORTH OF THE REMOVED SPEED LIMIT 40 SIGN AT MP 4.795		
		A	W16-8P	24	15			2.50																								
NB	4.970	A	M2-1	21	15		(SEE NEXT PAGE)	2.19																						GREEN ON WHITE "JCT"; INSTALL THE JCT VT-ROUTE 131 SIGNS ON THE LEFT-SIDE POST		
		A	M1-5	30	24		(SEE NEXT PAGE)	5.00																						VERMONT ROUTE 131; INSTALL THE NEW ASSEMBLY 185 FT± SOUTH OF THE EXISTING ROUTE MARKERS AT MP 5.005		
SIGN SUMMARY SHEET							SHEET TOTALS	44.19	0.00	0	10	10	65	0	0	8	120.0	0	0.0	0.0	0.0	0.0	PROJECT NAME: SPRINGFIELD-HARTFORD PROJECT NUMBER: STPG SIGN(33)									
VERMONT AGENCY OF TRANSPORTATION							TOWN DIRECTIONAL TOTALS	367.0	0.0	11	4	4	89	0	0	48	720.0	0		0.0			FILE NAME: WEATHERSFIELD US-5 NB PLOT DATE: 2/13/2012 PROJECT MANAGER: A. GAMBLE DRAWN BY: M. MILLER DESIGNED BY: M. MILLER CHECKED: A. GAMBLE WEATHERSFIELD US-5 NB 3 SHEET 67 OF 162									