













DIRECTION	MILEPOINT	LOCATION CODE (SHEET 2)	SIGN CODE	WIDTH (IN)	HEIGHT (IN)	SHEETING REMARKS	SIGN LEGEND	NEW SIGNS		EXISTING SIGNS				EXIST POST		NUMBER OF NEW POSTS	SQUARE STEEL (IN)			TUBULAR STEEL Ø (IN)				SIGN FRAME REQUIRED	REMARKS	SIGN DETAIL LOCATION			
								"A"	"B"	RETAIN	SALVAGE FROM	SALVAGE TO	REMOVE	RETAIN	REMOVE		1.75	2.00	2.50	FOUNDATION	3.00	3.50	4.00			5.00	SHSM	PROJECT SHEET #	STANDARD SHEET #
																	(LB / FT)				(LB / FT)								
<b>SPRINGFIELD SB</b>							FY-FLUORESCENT YELLOW FYG-FLUORESCENT YELLOW GREEN																"SHSM"-STANDARD HIGHWAY SIGNS AND MARKINGS						
SB	6.360	F	W1-2L	30	30			6.25							1		X							INSTALL 80 FT± SOUTH OF MILE MARKER 0050/1418/0640 AT MP 6.375	X				
SB	6.229	F	W1-10R	36	36			9.00							2		X							INSTALL 285 FT± NORTH OF THE JUNCTION WITH OLD RIVER RD AT MP 6.175±	X				
SB	6.147	F	M3-3	24	12			2.00							1		X							BLACK ON WHITE "SOUTH"; INSTALL 150 FT± SOUTH OF JCT w/ TH-62 AT MP 6.175±	X				
		F	M1-4	24	24			4.00																US ROUTE 5	X				
SB	6.080	F	R2-1	24	30			5.00							1		X							INSTALL 200 FT± SOUTH OF THE NEW ROUTE MARKER AT MP 6.118	X				
SB	4.416	F	W2-2L	30	30			6.25							1		X							INSTALL 350 FT± NORTH OF THE JCT w/ OLD CONNECTICUT RIVER RD (TH-62) AT MP 4.35±	X				
SB	3.928	F	W1-4R	30	30		REVERSE CURVE RIGHT SYMBOL							1			X							TO BE REPLACED WITH A CURVE RIGHT SIGN AT MP 3.874					
SB	3.874	F	W1-2R	30	30			6.25							1		X							INSTALL 285 FT± SOUTH OF THE REMOVAL AT MP 3.928; 25 FT± SOUTH OF THE MAILBOX	X				
		F	W13-1P	18	18			2.25																		X			
SB	3.461	F	R2-5A	24	30		REDUCED SPEED AHEAD							1			X							REFERENCE THIS LOCATION FOR THE NEXT SIGN					
SB	3.411	F	W3-5	36	36			9.00							2		X							INSTALL <del>265</del> <sup>240</sup> FT± SOUTH OF THE REMOVED "REDUCED SPEED AHEAD" SIGN AT MP 3.461	X				
SB	3.385	F	VW-054R	30	30									1			X						MILE MARKER PLAQUE WAS SALVAGED ONTO THE NEW POST	SIGN NOT WARRANTED AT THIS LOCATION					
SB	3.354	F	R2-1	30	36			7.50							1		X							INSTALL ACROSS FROM THE NB SPEED LIMIT 50 SIGN; THIS SIGN IS LARGER AT THE FIRST REDUCED SPEED ZONE POINT		6			
SB	3.325	F	R2-1	24	30		SPEED LIMIT 40							1			X												
SB	3.248	F	VW-054	30	30			6.25							1		X							INSTALL 100 FT± NORTH OF THE JCT / VERMONT ROUTE 11 SIGNS AT MP 3.229			E-154		
<b>SIGN SUMMARY SHEET</b>							SHEET TOTALS	63.75	0.00	0	0	0	4	0	0	11	165							PROJECT NAME: <b>SPRINGFIELD-HARTFORD</b>					
								SF	SF	EA	EA	EA	EA	EA	EA	EA	FT							PROJECT NUMBER: <b>STPG SIGN(33)</b>					
VERMONT AGENCY OF TRANSPORTATION							TOWN DIRECTIONAL TOTALS	495.5	0.0	26.0	3.0	3.0	101	0.0	0.0	69	1035.0							FILE NAME: <b>SPRINGFIELD US-5 SB</b>					
																							PROJECT MANAGER: <b>A. GAMBLE</b>						
																							DESIGNED BY: <b>M. MILLER</b>						
																							SPRINGFIELD US-5 SOUTHBOUND 4	PLOT DATE: <b>2/9/2012</b> DRAWN BY: <b>M. MILLER</b> CHECKED BY: <b>A. GAMBLE</b> SHEET <b>42</b> OF <b>162</b>					