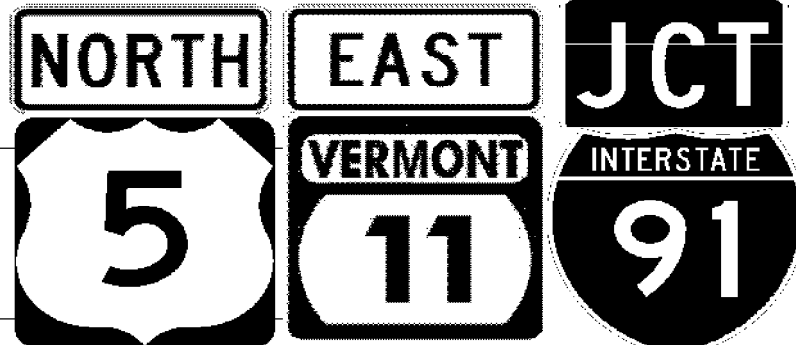







DIRECTION	MILEPOINT	LOCATION CODE (SHEET 2)	SIGN CODE	WIDTH (IN)	HEIGHT (IN)	SHEETING REMARKS	SIGN LEGEND	NEW SIGNS		EXISTING SIGNS				EXIST POST		NUMBER OF NEW POSTS	SQUARE STEEL (IN)			TUBULAR STEEL Ø (IN)				SIGN FRAME REQUIRED	REMARKS	SIGN DETAIL LOCATION			
								"A"	"B"	RETAIN	SALVAGE FROM	SALVAGE TO	REMOVE	RETAIN	REMOVE		1.75	2.00	2.50	FOUNDATION	3.00	3.50	4.00			5.00	SHSM	PROJECT SHEET #	STANDARD SHEET #
																	(LB / FT)				(LB / FT)								
SPRINGFIELD NB							FY-FLUORESCENT YELLOW FYG-FLUORESCENT YELLOW GREEN															"SHMS"-STANDARD HIGHWAY SIGNS AND MARKINGS							
NB	2.262	A	D6-4A	18	9		 (CONT.)																SEE PREVIOUS SHEET	BYWAY PLAQUE; SALVAGE TO UNDER THE BYWAY PARENT SIGN ON THE LEFT SIDE POST MISSING					
		A	M3-2	24	12			2.00																GREEN ON WHITE "EAST"	X				
		A	M1-5	24	24			4.00																VERMONT ROUTE 11			E-136B		
		A	M2-1	21	15			2.19																WHITE ON BLUE "JCT"	X				
		A	M1-1	24	24			4.00																INTERSTATE 91	X				
NB	2.262	J	R4-7	24	30		KEEP RIGHT SYMBOL																NOTE: THIS SIGN POST IS EMBEDDED IN THE PAVED RAISED CENTER MEDIAN						
		J	OM1-1	18	18		OBJECT MARKER																						
		K	OM1-1	18	18		OBJECT MARKER																						
		J	R4-7	24	30			5.00															LOCATED IN THE RAISED CENTER MEDIAN, ACROSS FROM THE ROUTE MARKER ASSEMBLY AT MP 2.262	X					
		J	OM1-1	18	18			2.25															THE TWO OBJECT MARKERS ARE INSTALLED BACK-TO-BACK	X					
		K	OM1-1	18	18		 (BACK-TO-BACK) 	2.25																X					
NB	2.282	A	R2-1	30	36		SPEED LIMIT 40																						
		A	R2-1	30	36			7.50															NOTE: THIS SIGN IS 30x36"; INSTALL THE SIGN BEHIND RAIL 50 FT± NORTH OF MP 2.282			6			
NB	2.304	A	M2-1	21	15		JCT	2.19															INSTALLED NEW SIGNS.	WHITE ON BLUE "JCT"					
		A	M1-1	24	24		INTERSTATE 91	6.00																					
SIGN SUMMARY SHEET							SHEET TOTALS	35.38 29.19	0.00	0	0	0	6	0	0	2	30						PROJECT NAME: SPRINGFIELD-HARTFORD	PROJECT NUMBER: STPG SIGN(33)					
VERMONT AGENCY OF TRANSPORTATION							TOWN DIRECTIONAL TOTALS	615.4	0.0	12.0	5.0	5.0	145	0.0	0.0	82	1230.0						FILE NAME: SPRINGFIELD US-5 NB	PLOT DATE: 2/13/2012	DRAWN BY: M. MILLER				
																						DESIGNED BY: M. MILLER	CHECKED BY: A. GAMBLE	SHEET 22 OF 162					