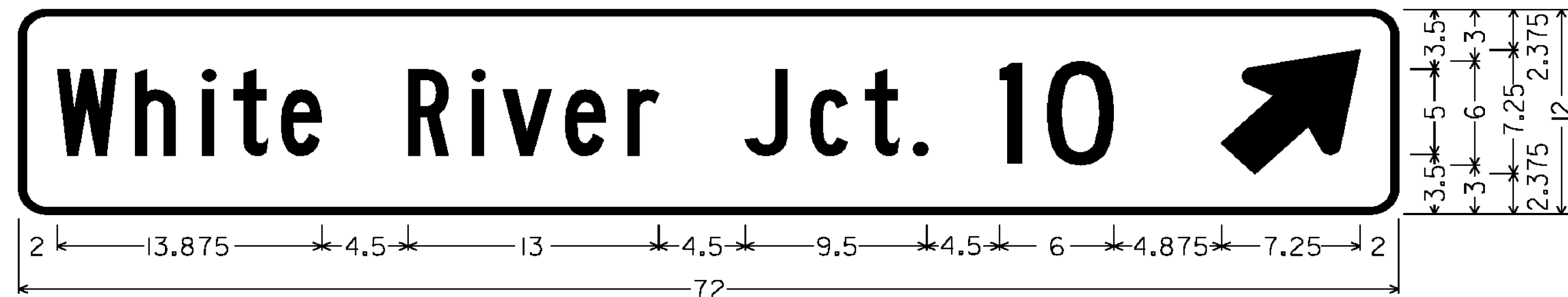


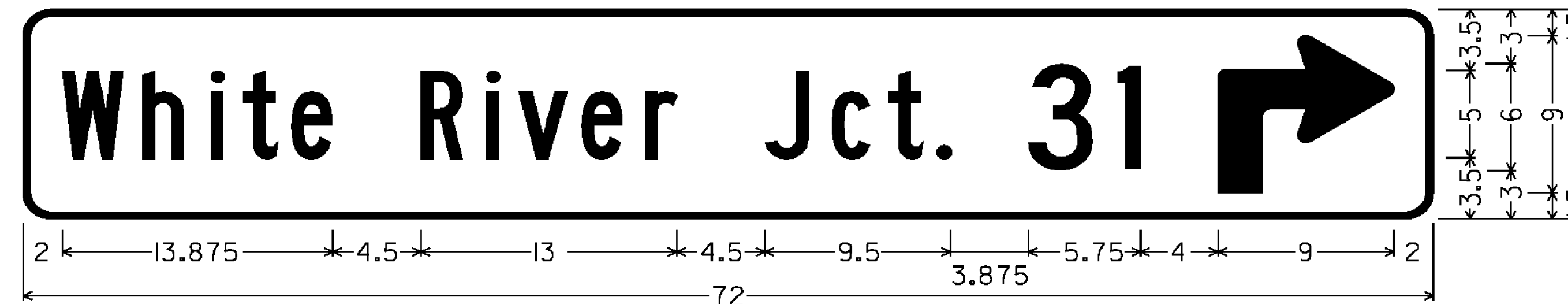
1.500" RADIUS, 0.375" BORDER, WHITE ON GREEN;
 [Springfield] 5"B; [via 143] 3"B; [6] 6"C; Standard Arrow 9.000" X 6.125" @ 45 DEG
 VDI-IA



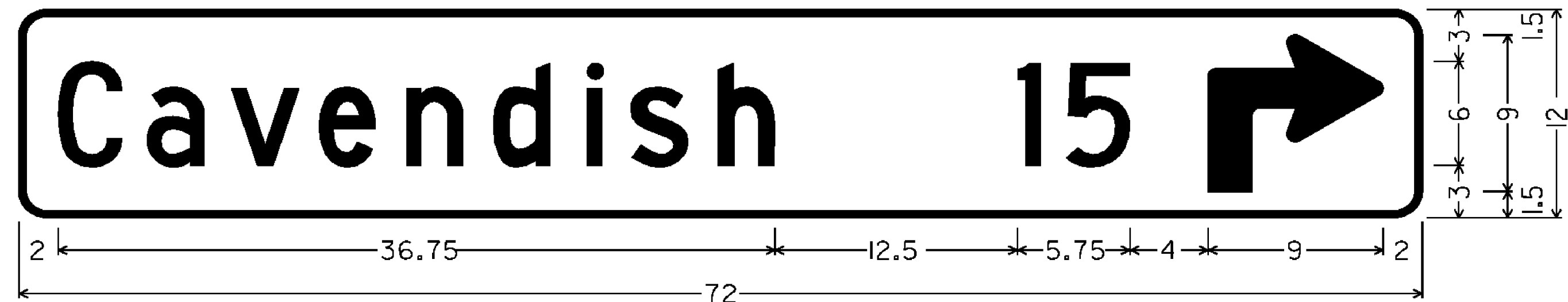
1.500" RADIUS, 0.375" BORDER, WHITE ON GREEN;
 [Charlestown] 6"B; [NH] 6"C; [2] 6"C; 90 DEG ADVANCE TURN ARROW 9.000" X 9.000"
 VDI-IA



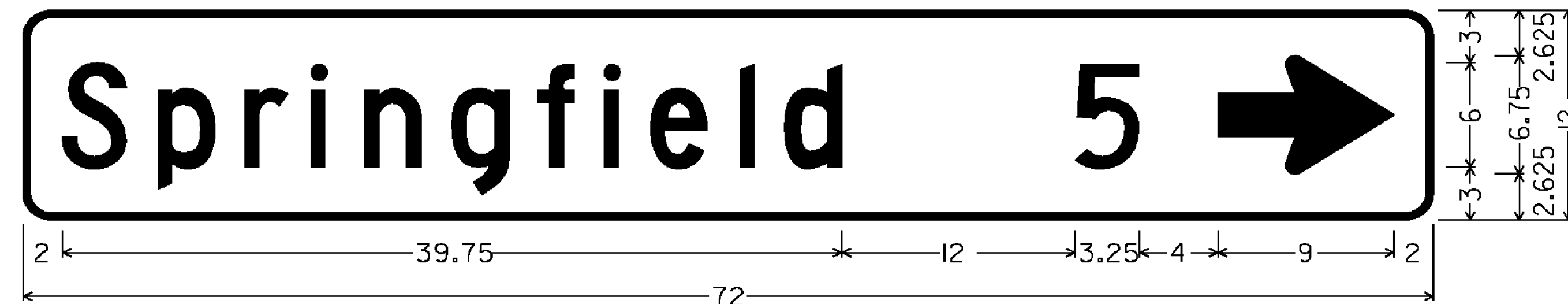
1.500" RADIUS, 0.375" BORDER, WHITE ON GREEN;
 [White River Jct.] 5"B; [10] 6"C; Standard Arrow 9.000" X 6.125" @ 45 DEG
 VDI-IA



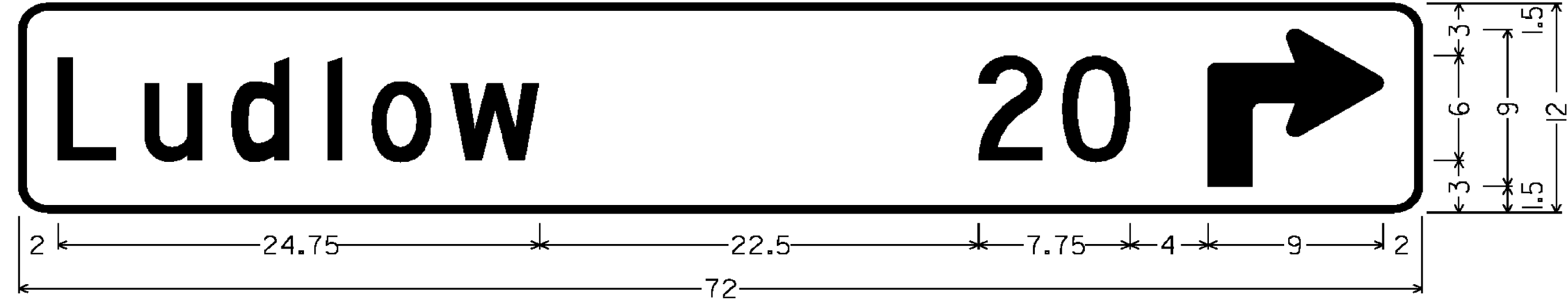
1.500" RADIUS, 0.375" BORDER, WHITE ON GREEN;
 [White River Jct.] 5"B; [31] 6"C; 90 DEG ADVANCE TURN ARROW 9.000" X 9.000"
 VDI-IA



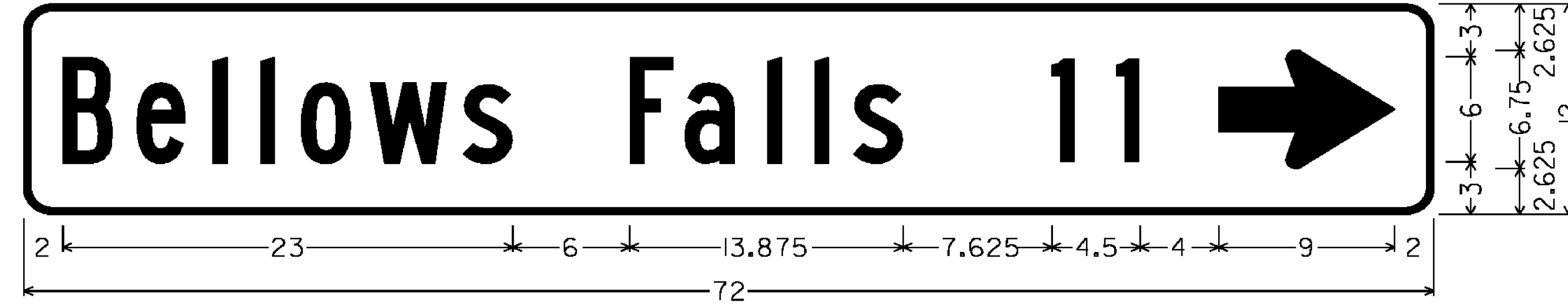
1.500" RADIUS, 0.375" BORDER, WHITE ON GREEN;
 [Cavendish] 6"C; [15] 6"C; 90 DEG ADVANCE TURN ARROW 9.000" X 9.000"
 VDI-IA



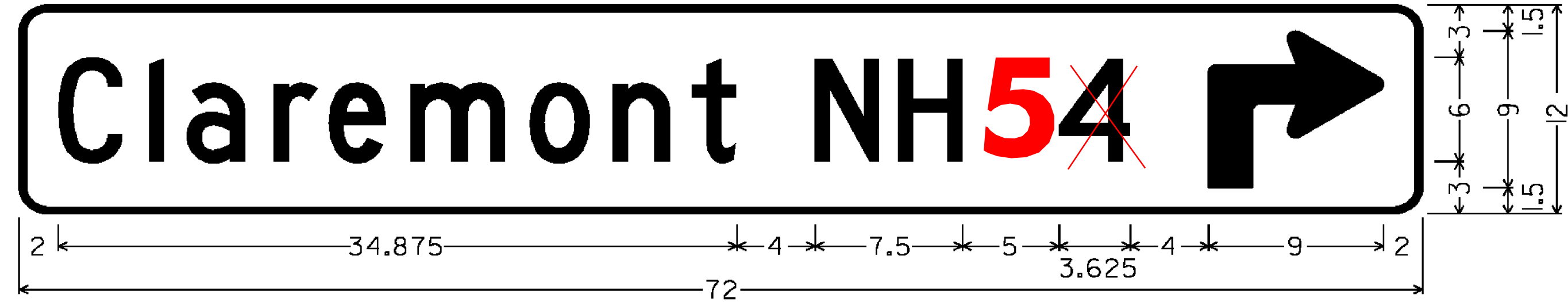
1.500" RADIUS, 0.375" BORDER, WHITE ON GREEN;
 [Springfield] 6"C; [5] 6"C; Standard Arrow 9.000" X 6.125" @ 0 DEG
 VDI-IA



1.500" RADIUS, 0.375" BORDER, WHITE ON GREEN;
 [Ludlow] 6"C; [20] 6"C; 90 DEG ADVANCE TURN ARROW 9.000" X 9.000"
 VDI-IA



1.500" RADIUS, 0.375" BORDER, WHITE ON GREEN;
 [Bellows Falls] 6"B; [11] 6"C; Standard Arrow 9.000" X 6.125" @ 0 DEG
 VDI-IA



1.500" RADIUS, 0.375" BORDER, WHITE ON GREEN;
 [Claremont] 6"C; [NH] 6"C; [4] 6"C; 90 DEG ADVANCE TURN ARROW 9.000" X 9.000"
 VDI-IA

ALL DIMENSIONS SHOWN IN INCHES, EXCEPT WHERE NOTED.

NOT TO SCALE

PROJECT NAME: SPRINGFIELD - HARTFORD	
PROJECT NUMBER: STPG SIGN (33)	
FILE NAME: IOC332.SD.I2	PLOT DATE: 21-FEB-2012
PROJECT LEADER: A. GAMBLE	DRAWN BY: M. MILLER
DESIGNED BY: M. MILLER	CHECKED BY: A. GAMBLE
SIGN DETAILS I2	SHEET 15 OF 162