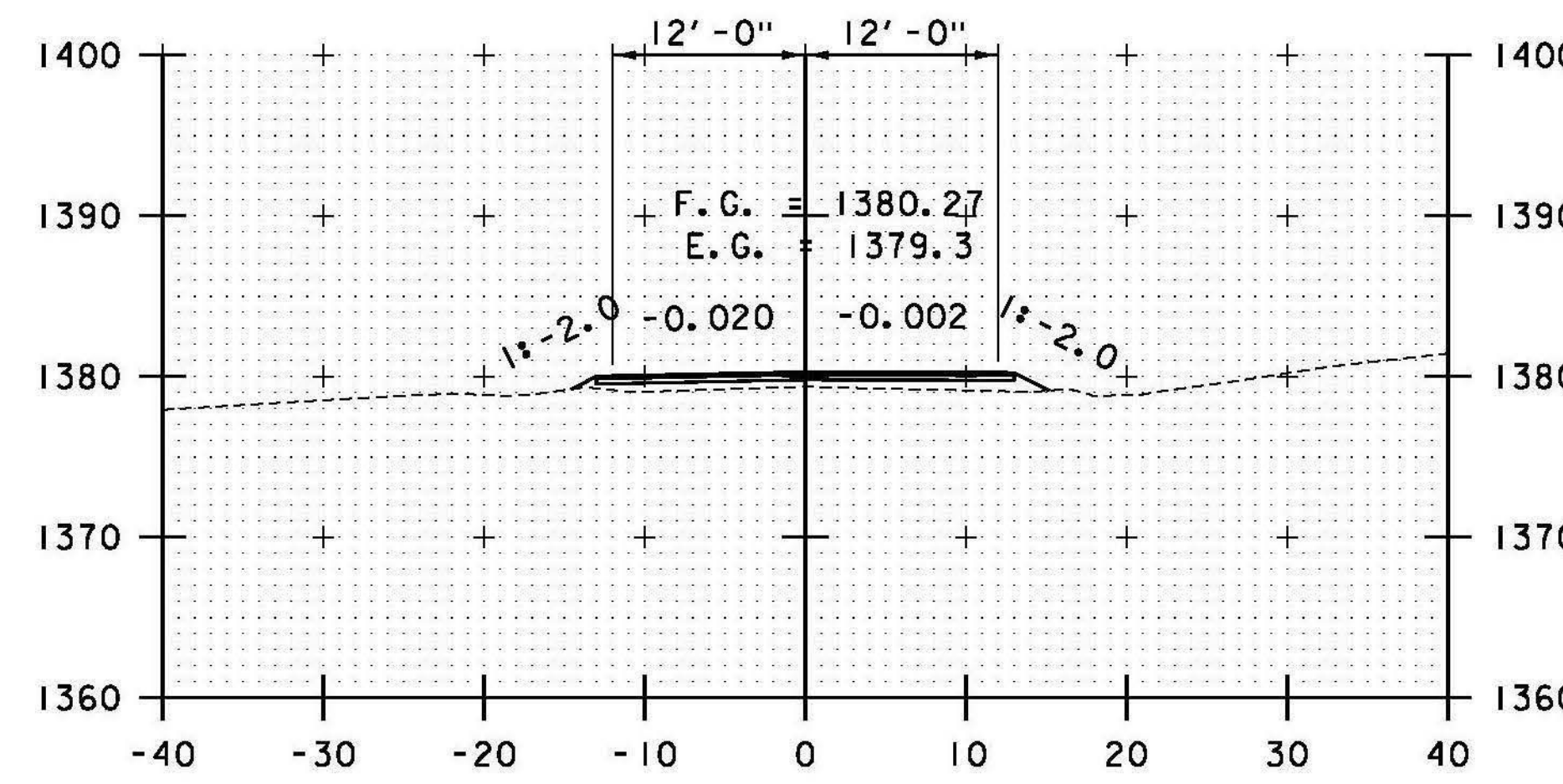
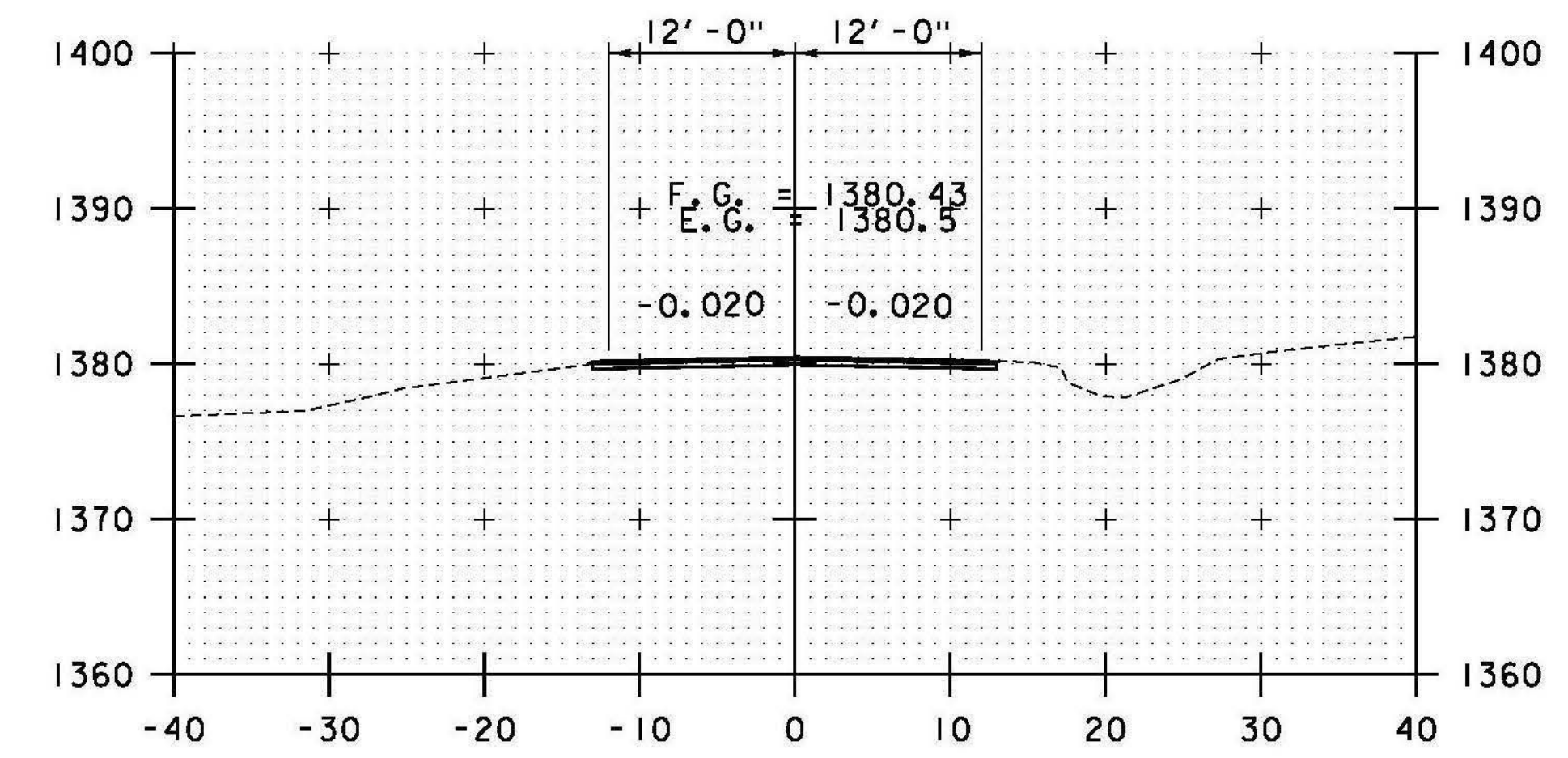


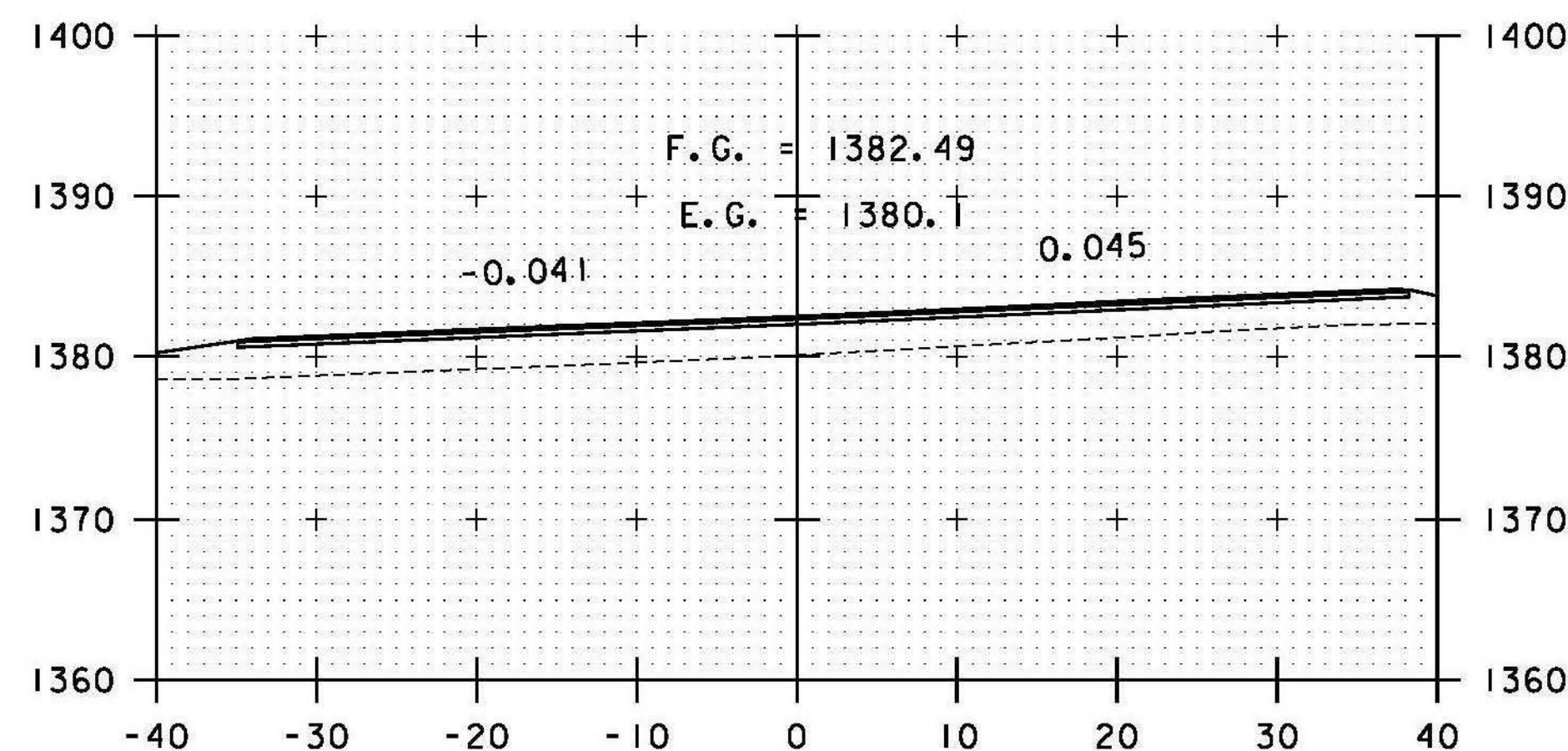
500+25



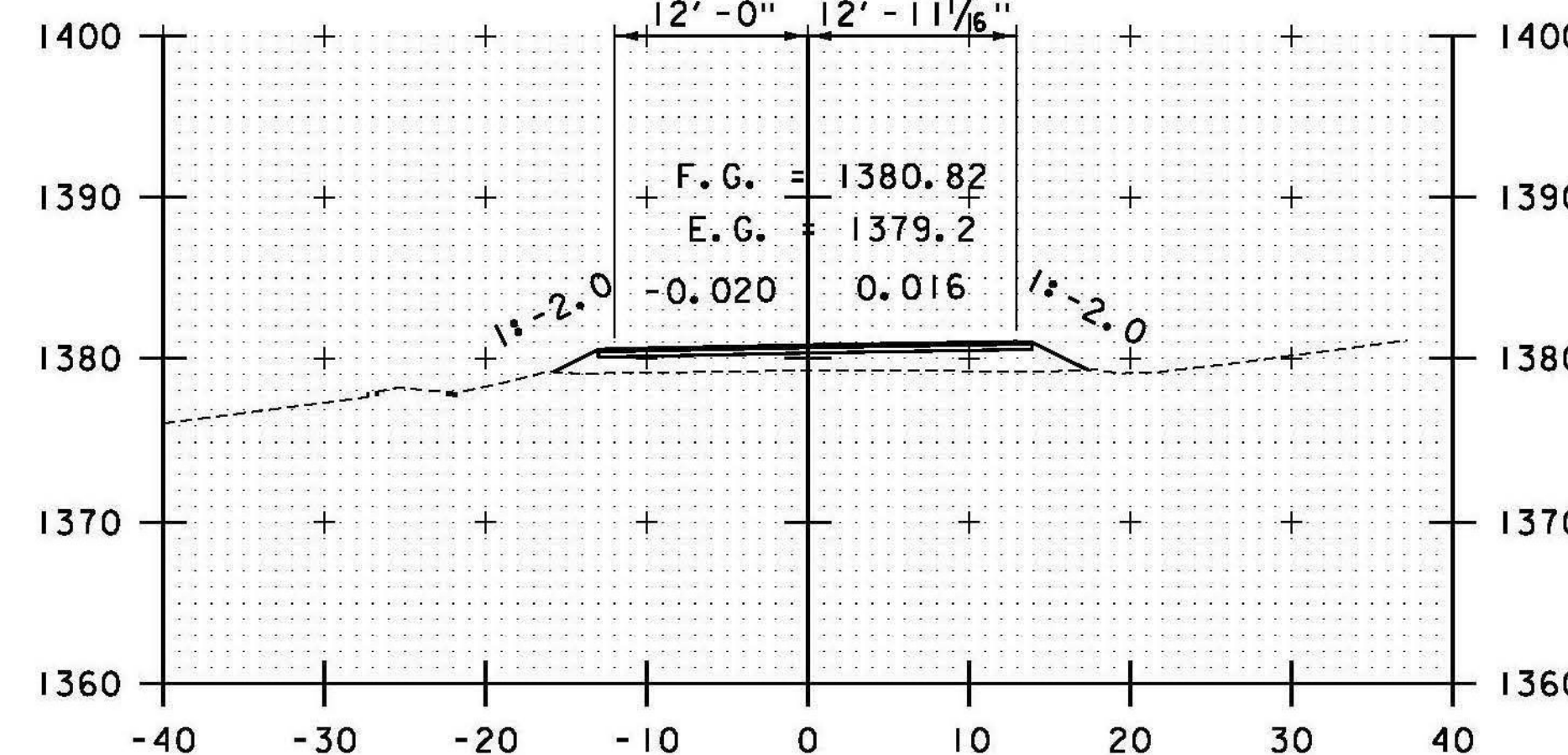
501+00



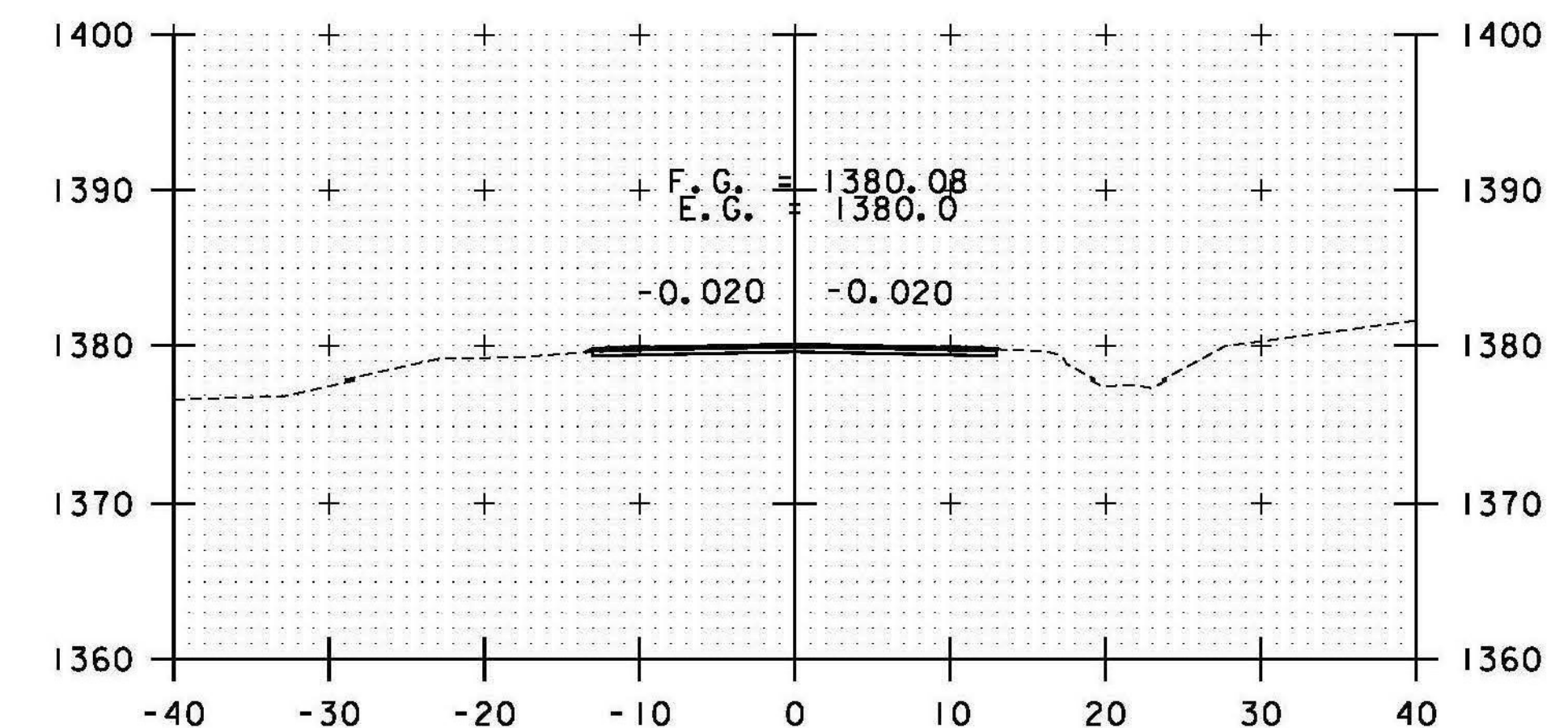
501+75



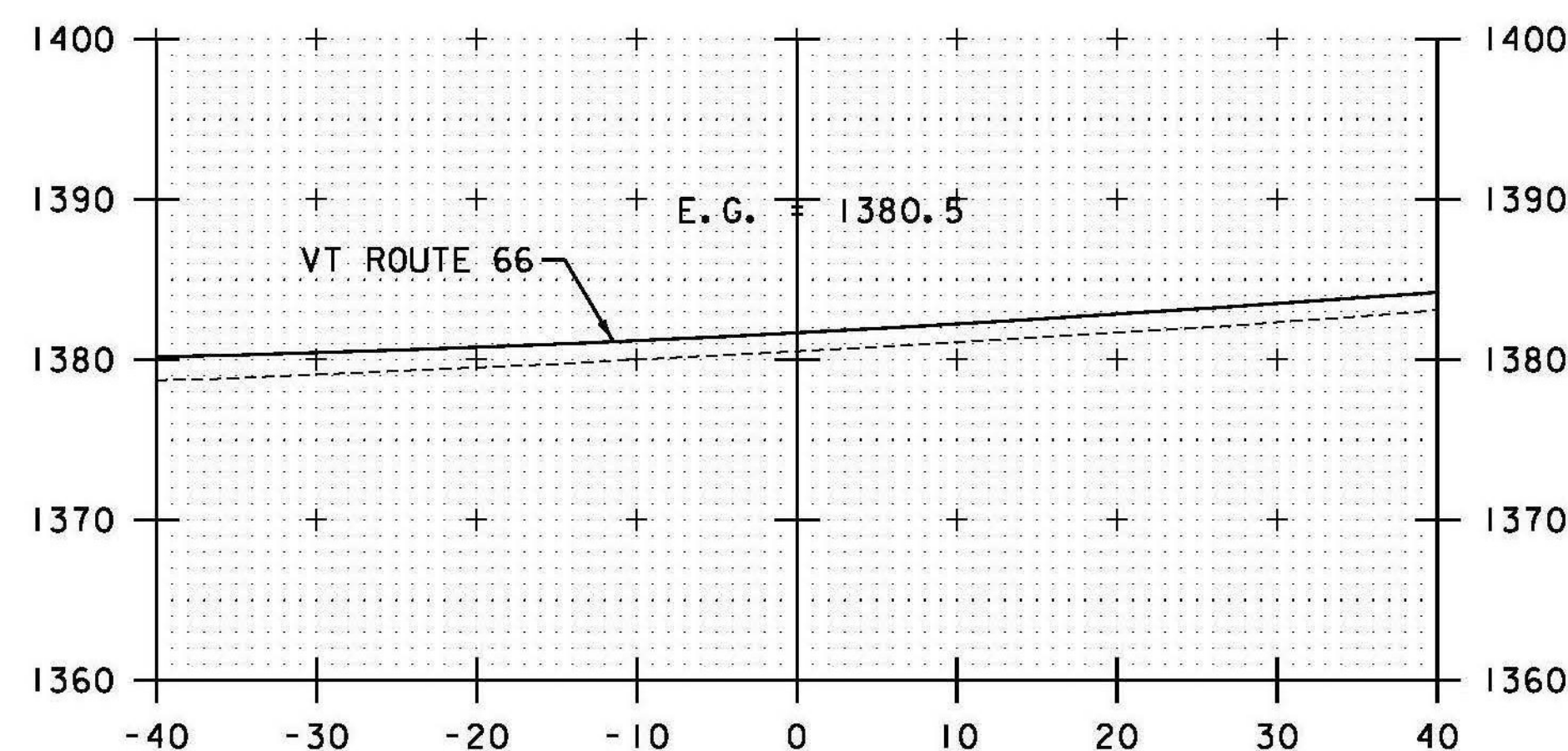
BEGIN APPROACH  
500+15



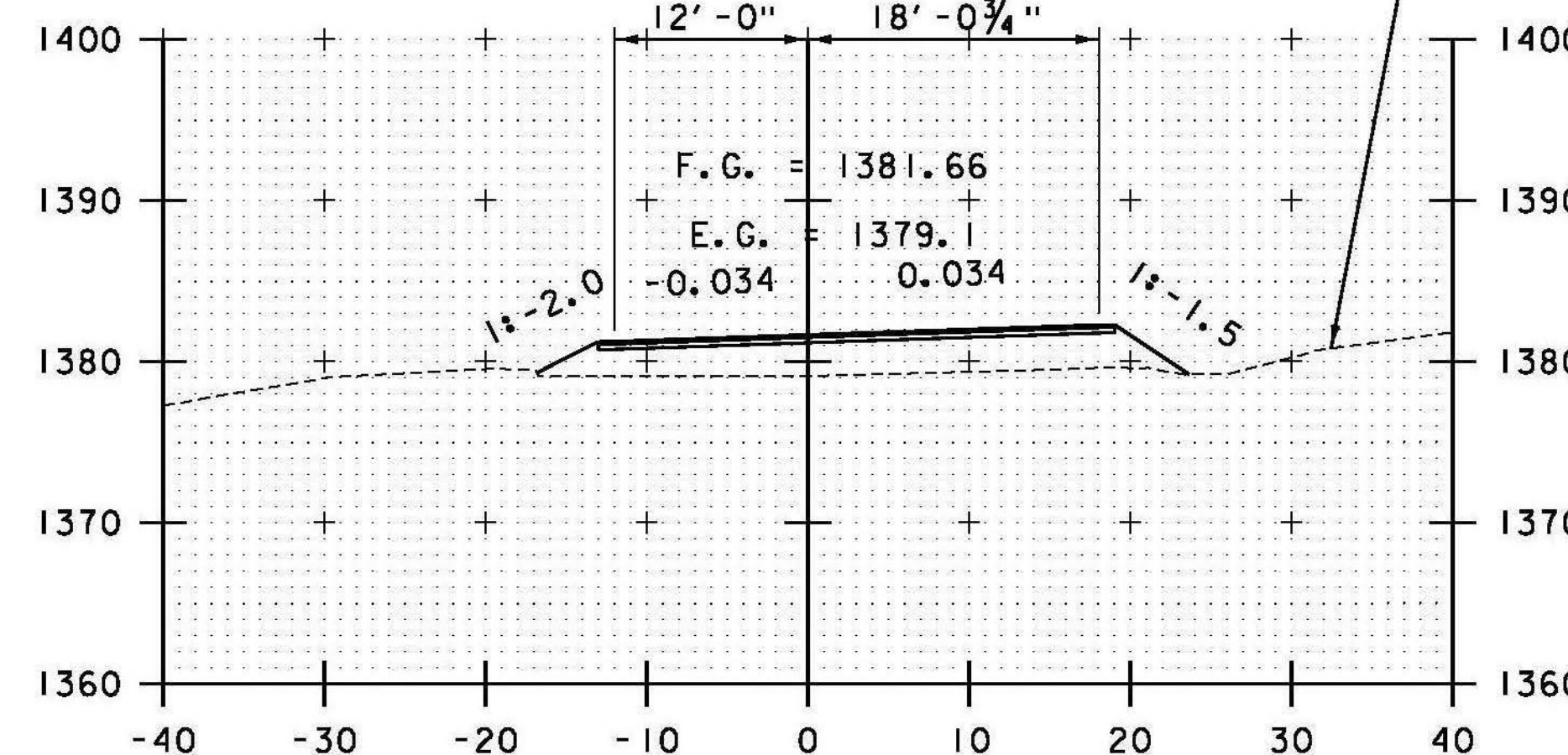
500+75



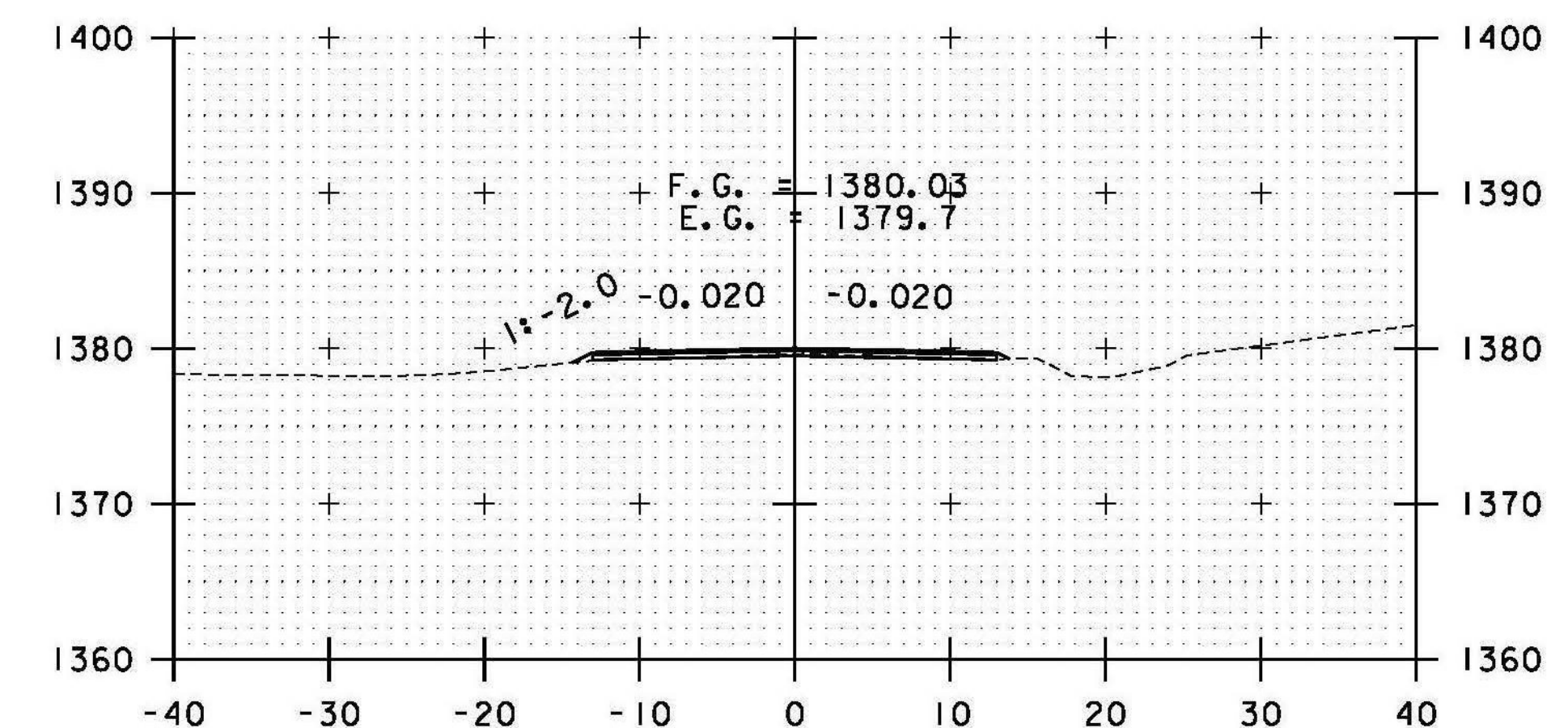
501+50



500+00



500+50



501+25

STA. 500+00 TO STA. 501+75

DATUM  
VERTICAL NAVD 88  
HORIZONTAL NAD 83 (07)

SCALE IN FEET  
0 10 20

0 10 20  
SCALE IN FEET

PROJECT NAME: RANDOLPH  
PROJECT NUMBER: STP 2932 (1)

FILE NAME: z10c270.dgn  
PROJECT LEADER: C. LATHROP  
DESIGNED BY: B. BRESLEND  
TH #1 CROSS SECTION SHEET 1

PLOT DATE: 6/5/2014  
DRAWN BY: B. BRESLEND  
CHECKED BY: C. LATHROP  
SHEET 246 OF 276