

DURABLE 4 INCH WHITE LINE (SEE OPTION ITEMS)
 STA. 264+50 - STA. 270+25 (SOLID LT & RT)

TEMPORARY 4 INCH WHITE LINE, PAINT
 STA. 264+50 - STA. 270+25 (SOLID LT & RT)

DURABLE 4 INCH YELLOW LINE, POLYUREA
 STA. 264+50 - STA. 270+25 (SOLID LT & RT)

TEMPORARY 4 INCH YELLOW LINE, PAINT
 STA. 264+50 - STA. 270+25 (SOLID LT & RT)

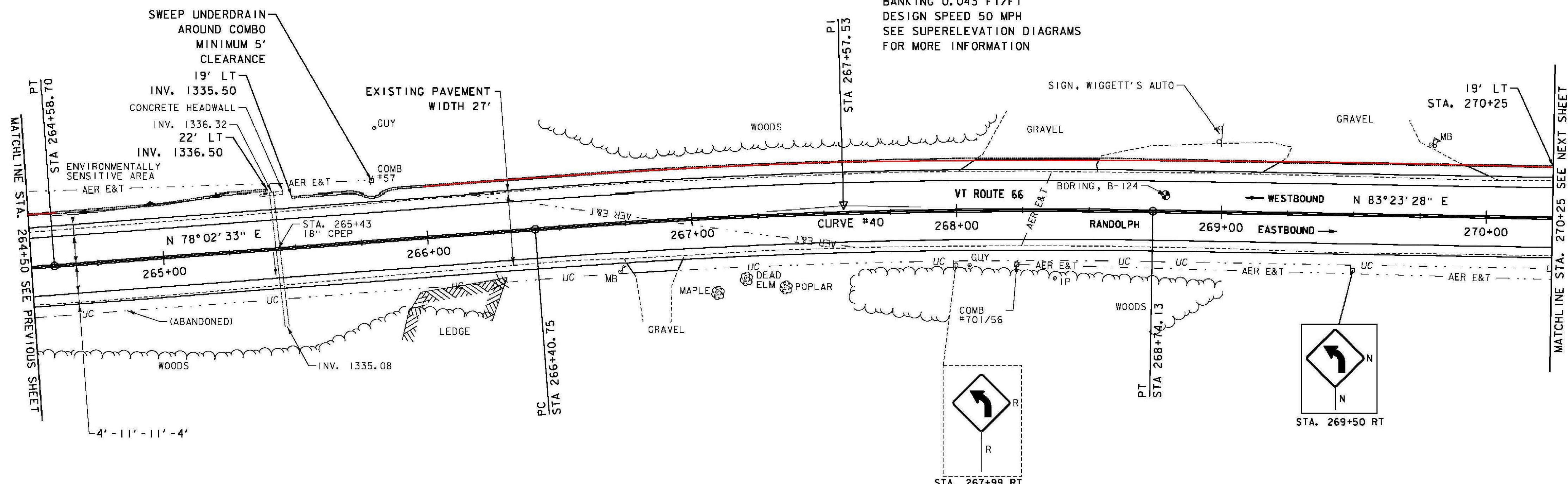
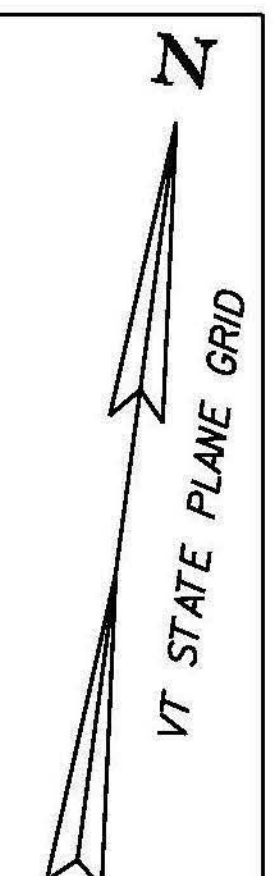
SOLID ROCK EXCAVATION
 STA. 266+10 - STA. 266+29 RT

REMOVING SIGNS
 AS SHOWN - I

MILLED RUMBLE STRIPS
 STA. 264+50 - STA. 266+00 CTR

6 INCH UNDERDRAIN PIPE
 STA. 264+50 - STA. 265+41 LT 264+60
 STA. 265+50 - STA. 270+25 LT 266+00

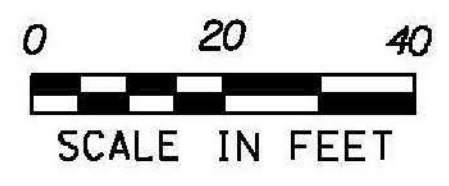
CURVE #40
 DELTA = 5°20'55"
 D = 2°17'31"
 R = 2500.00'
 T = 116.77'
 L = 233.38'
 E = 2.73'
 BANKING 0.043 FT/FT
 DESIGN SPEED 50 MPH
 SEE SUPERELEVATION DIAGRAMS
 FOR MORE INFORMATION



ENVIRONMENTALLY SENSITIVE LOCATIONS:

NO.	LIMITS	POS.	TYPE
10.	STA. 264+59 - STA. 265+24	LT	-

- SIGN LEGEND**
- R = REMOVE
 - R&S = REMOVE AND SALVAGE
 - RET = RETAIN
 - S = SALVAGE
 - N = NEW
 - B-B = BACK TO BACK
 - = EXISTING
 - = NEW



PROJECT NAME: RANDOLPH
 PROJECT NUMBER: STP 2932 (1)

FILE NAME: z10c270.dgn
 PROJECT LEADER: C. LATHROP
 DESIGNED BY: B. BRESLEND
 PROJECT LAYOUT SHEET 44

PLOT DATE: 6/5/2014
 DRAWN BY: B. BRESLEND
 CHECKED BY: C. LATHROP
 SHEET 75 OF 276