

DURABLE 4 INCH WHITE LINE (SEE OPTION ITEMS)
 STA. 131+25 - STA. 136+25 (SOLID LT & RT)
 STA. 131+25 - STA. 133+09 (SOLID LT)
 STA. 133+09 - STA. 134+77 (DASHED LT)
 STA. 133+12 - STA. 134+75 (DASHED LT)
 STA. 134+75 - STA. 136+25 (SOLID LT)

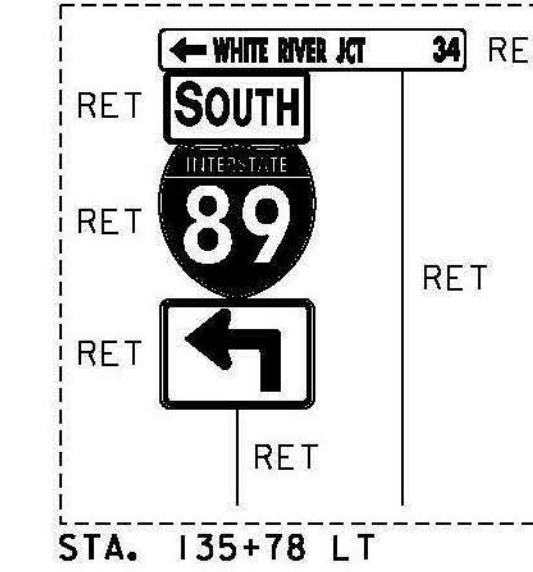
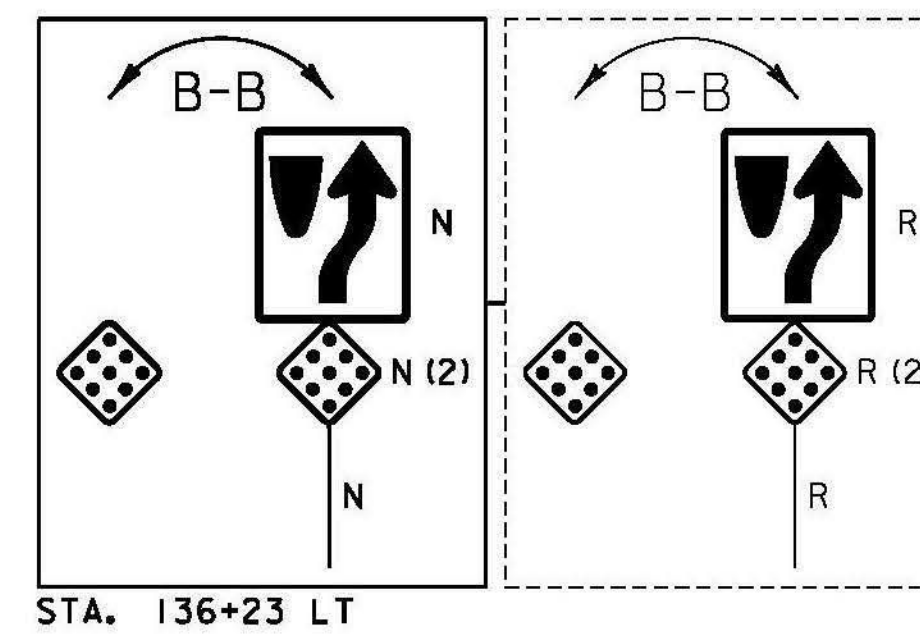
DURABLE 4 INCH YELLOW LINE, POLYUREA
 STA. 131+25 - STA. 136+25 (SOLID LT, ISLAND)

REMOVING SIGNS
 AS SHOWN - 4

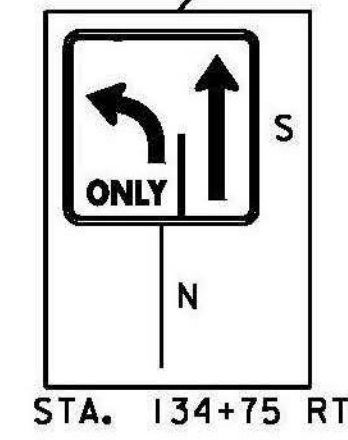
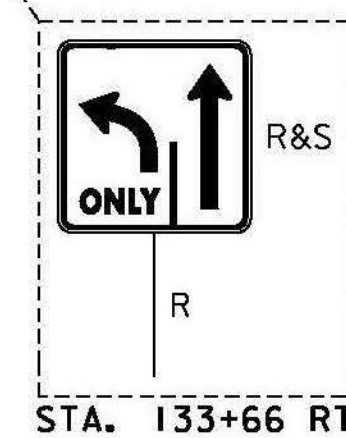
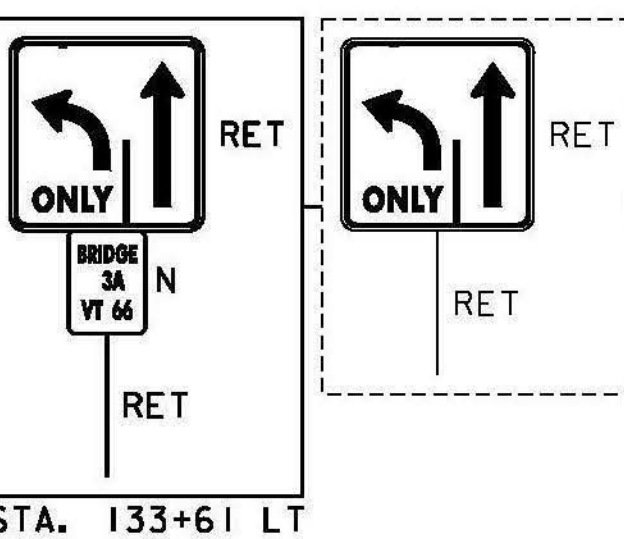
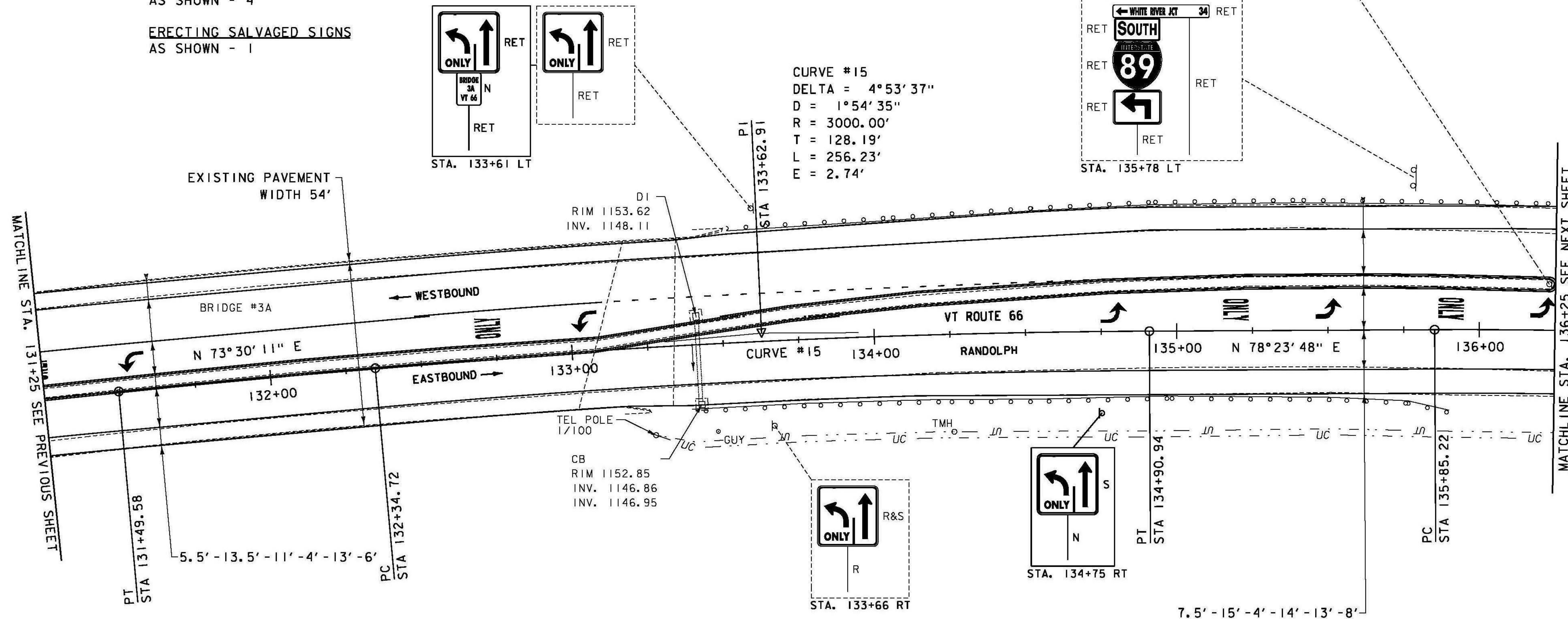
ERECTING SALVAGED SIGNS
 AS SHOWN - 1

TEMPORARY 4 INCH WHITE LINE, PAINT
 STA. 131+25 - STA. 136+25 (SOLID LT & RT)
 STA. 131+25 - STA. 133+09 (SOLID LT)
 STA. 133+09 - STA. 134+77 (DASHED LT)
 STA. 133+12 - STA. 134+75 (DASHED LT)
 STA. 134+75 - STA. 136+25 (SOLID LT)

TEMPORARY 4 INCH YELLOW LINE, PAINT
 STA. 131+25 - STA. 136+25 (SOLID LT, ISLAND)



CURVE #15
 DELTA = 4°53'37"
 D = 1°54'35"
 R = 3000.00'
 T = 128.19'
 L = 256.23'
 E = 2.74'



REHAB, DROP INLET, CATCH BASINS,
 OR MANHOLES, CLASS 1

STA. 133+42 LT
 STA. 133+42 RT


DURABLE LETTER OR SYMBOL (SEE OPTION ITEMS)

STA. 131+56 LT ARROW
 STA. 132+72 LT "ONLY"
 STA. 133+05 LT ARROW
 STA. 134+78 LT ARROW
 STA. 135+20 LT "ONLY"
 STA. 135+49 LT ARROW
 STA. 135+90 LT "ONLY"
 STA. 136+21 LT ARROW

TEMPORARY LETTER OR SYMBOL, PAINT

STA. 131+56 LT ARROW
 STA. 132+72 LT "ONLY"
 STA. 133+05 LT ARROW
 STA. 134+78 LT ARROW
 STA. 135+20 LT "ONLY"
 STA. 135+49 LT ARROW
 STA. 135+90 LT "ONLY"
 STA. 136+21 LT ARROW

SIGN LEGEND
 R = REMOVE
 R&S = REMOVE AND SALVAGE
 RET = RETAIN
 S = SALVAGE
 N = NEW
 B-B = BACK TO BACK
 --- = EXISTING
 — = NEW



PROJECT NAME: RANDOLPH
 PROJECT NUMBER: STP 2932 (1)

FILE NAME: z10c270.dgn
 PROJECT LEADER: C. LATHROP
 DESIGNED BY: B. BRESLEND
 PROJECT LAYOUT SHEET 20

PLOT DATE: 6/5/2014
 DRAWN BY: B. BRESLEND
 CHECKED BY: C. LATHROP
 SHEET 50 OF 276