
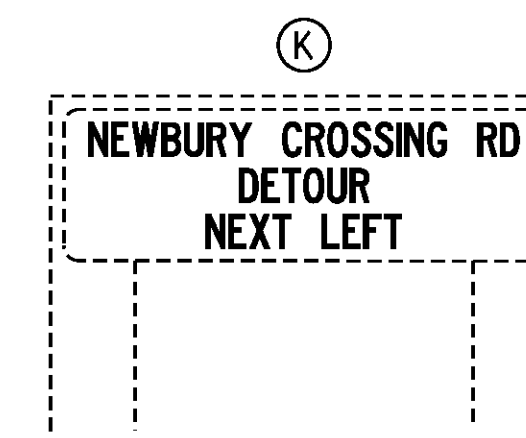
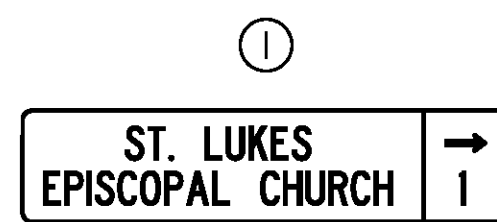
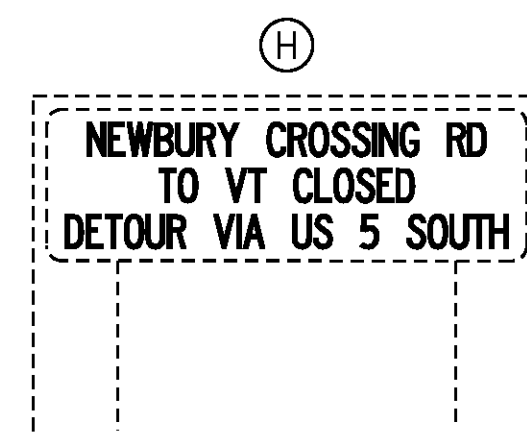
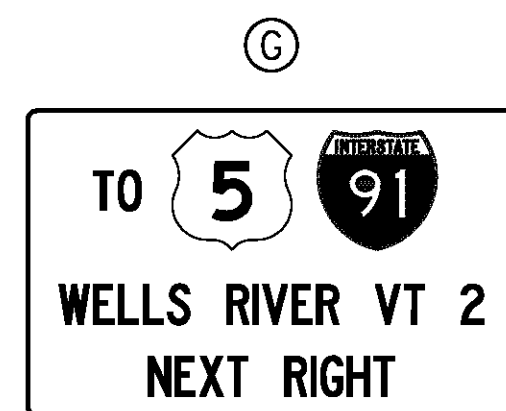


AREA 3  
US ROUTE 5, US ROUTE 302 & NH ROUTE 10 (NEWBURY, VT /HAVERHILL, NH)



NOTE  
DETOUR SIGNAGE SHOWN AS DASHED LINES.  
EXISTING SIGNS SHOWN AS SOLID LINES.

PROJECT NAME: BRADFORD-RYEGATE  
PROJECT NUMBER: STP 2929(I)

FILE NAME: z10c264regdtr.dgn PLOT DATE: 2/4/2016  
PROJECT LEADER: P. SHEDD DRAWN BY: S. GOODWIN  
DESIGNED BY: S. GOODWIN CHECKED BY: P. SHEDD  
REGIONAL DETOUR PLAN 3 SHEET 239 OF 239

NOT TO SCALE