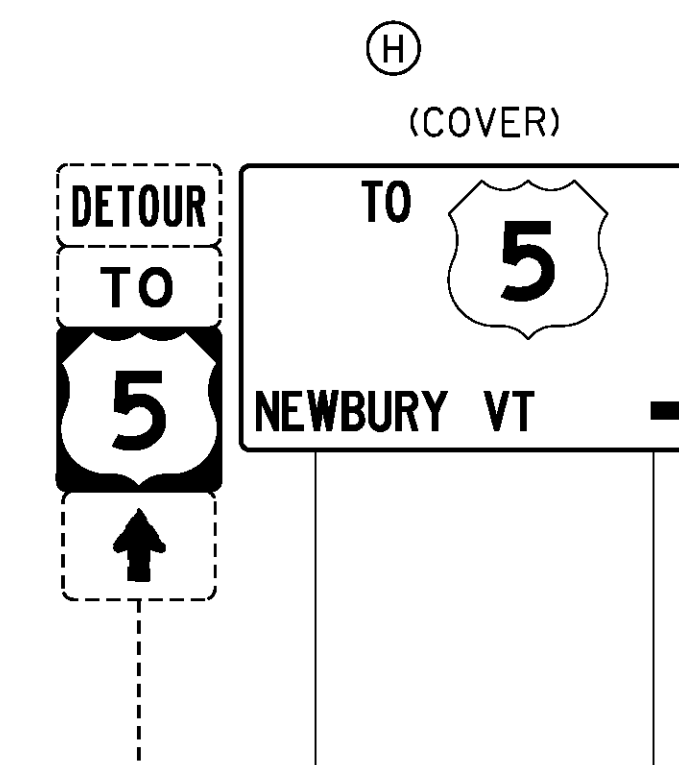
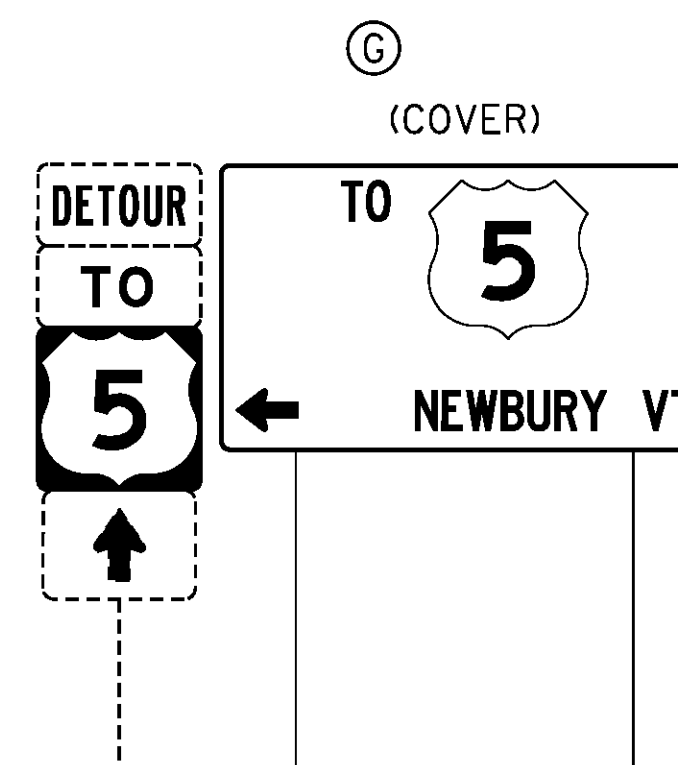
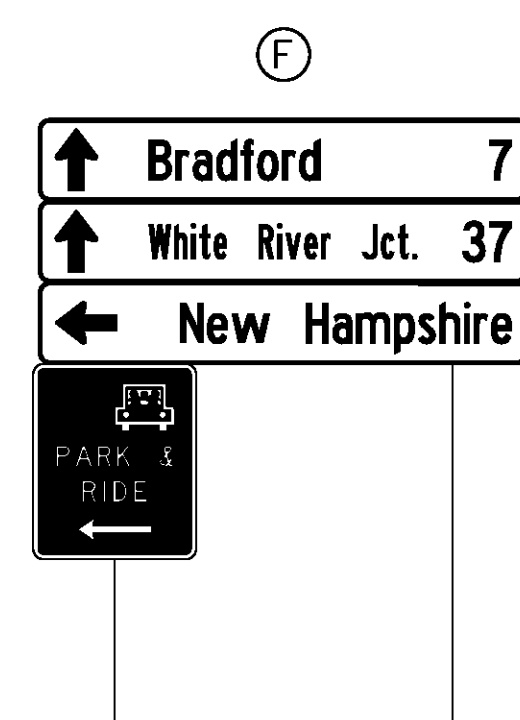
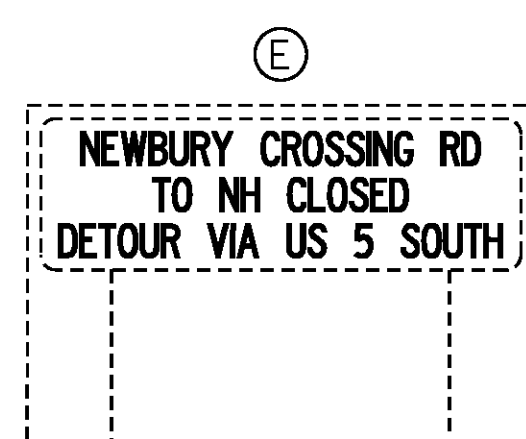
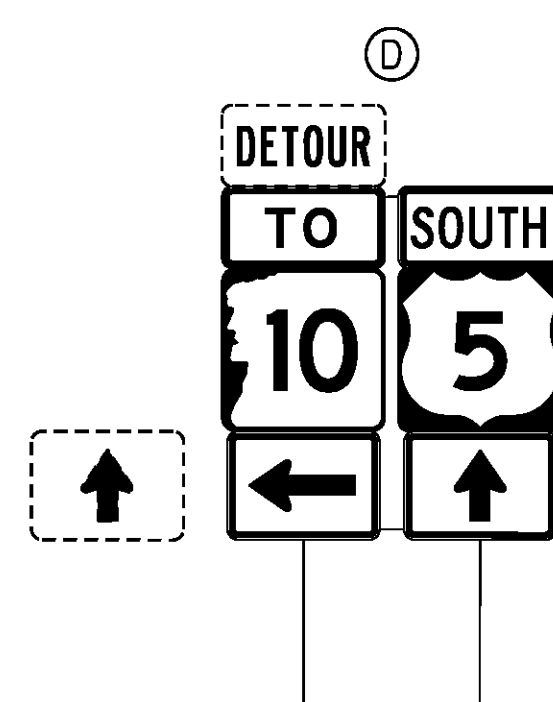


AREA 2
NEWBURY CROSSING RD, US ROUTE 5 & NH ROUTE 10 (NEWBURY, VT /HAVERHILL, NH)



NOTE
 DETOUR SIGNAGE SHOWN AS DASHED LINES.
 EXISTING SIGNS SHOWN AS SOLID LINES.

PROJECT NAME: BRADFORD-RYEGATE
 PROJECT NUMBER: STP 2929(I)

FILE NAME: z10c264regdtr.dgn
 PROJECT LEADER: P. SHEDD
 DESIGNED BY: S. GOODWIN
 REGIONAL DETOUR PLAN 2

PLOT DATE: 2/4/2016
 DRAWN BY: S. GOODWIN
 CHECKED BY: P. SHEDD
 SHEET 238 OF 239

NOT TO SCALE