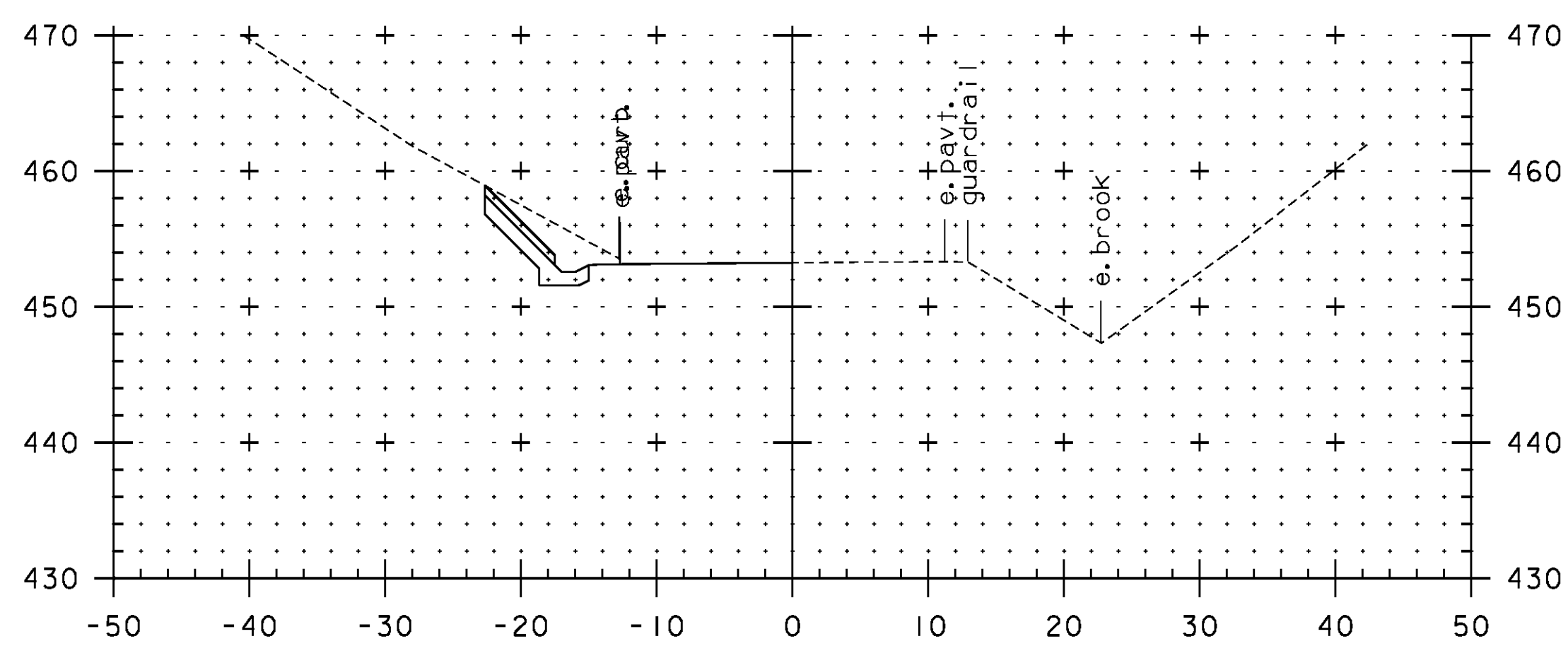
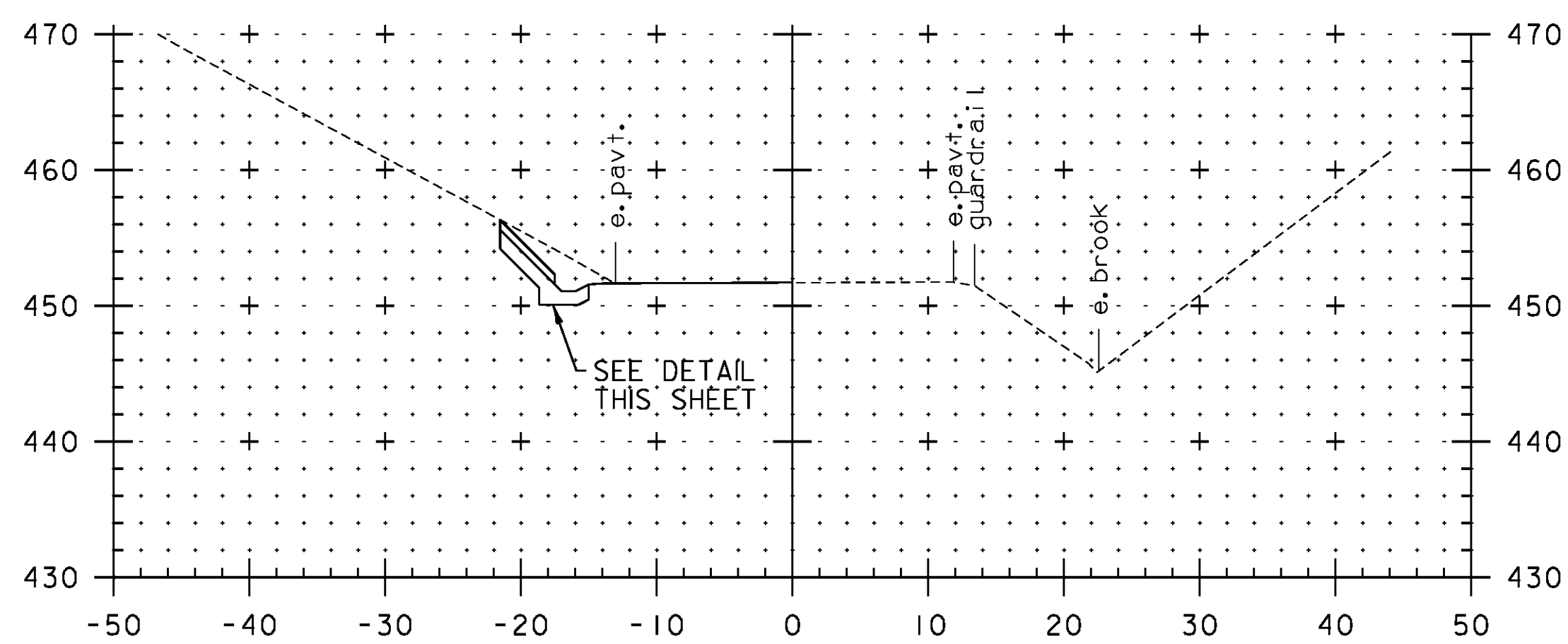


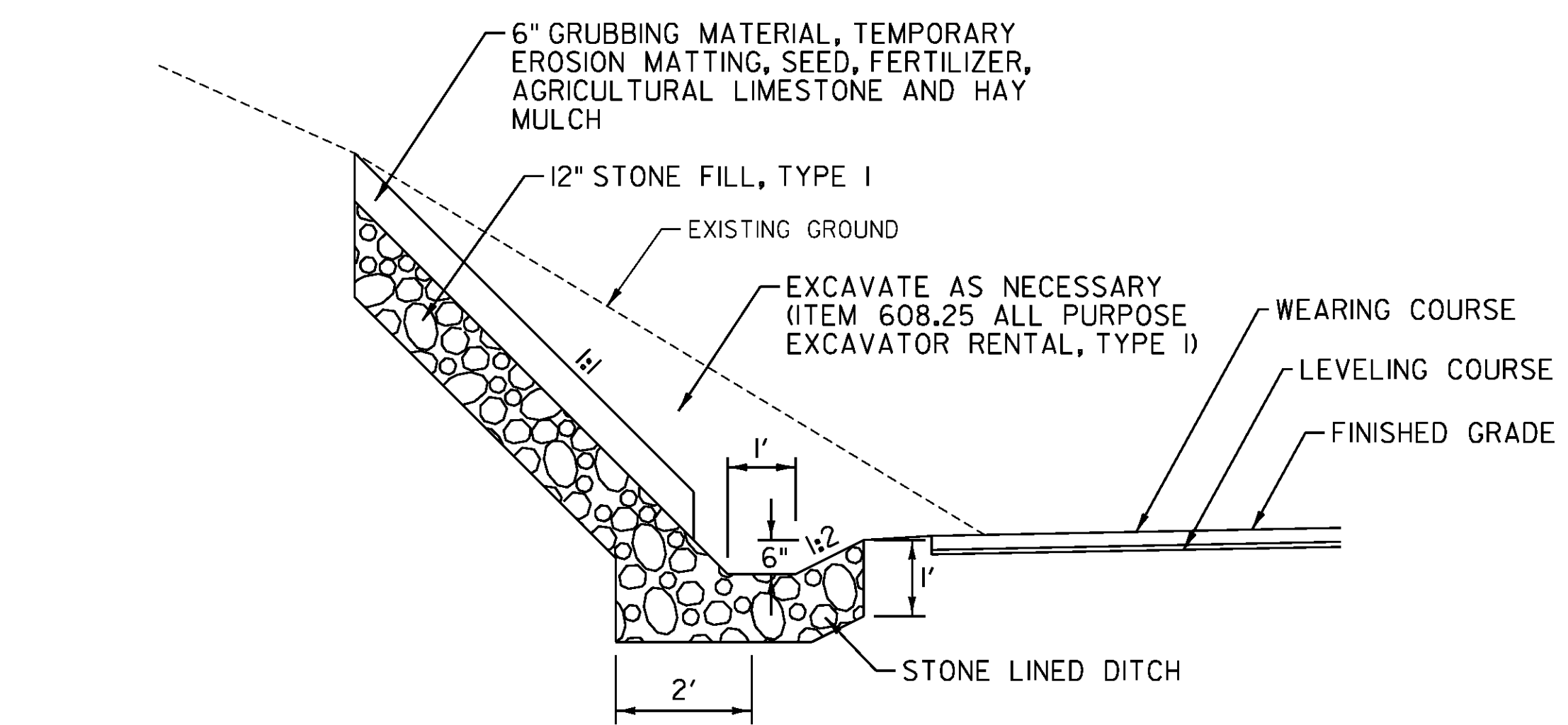
N 515+00



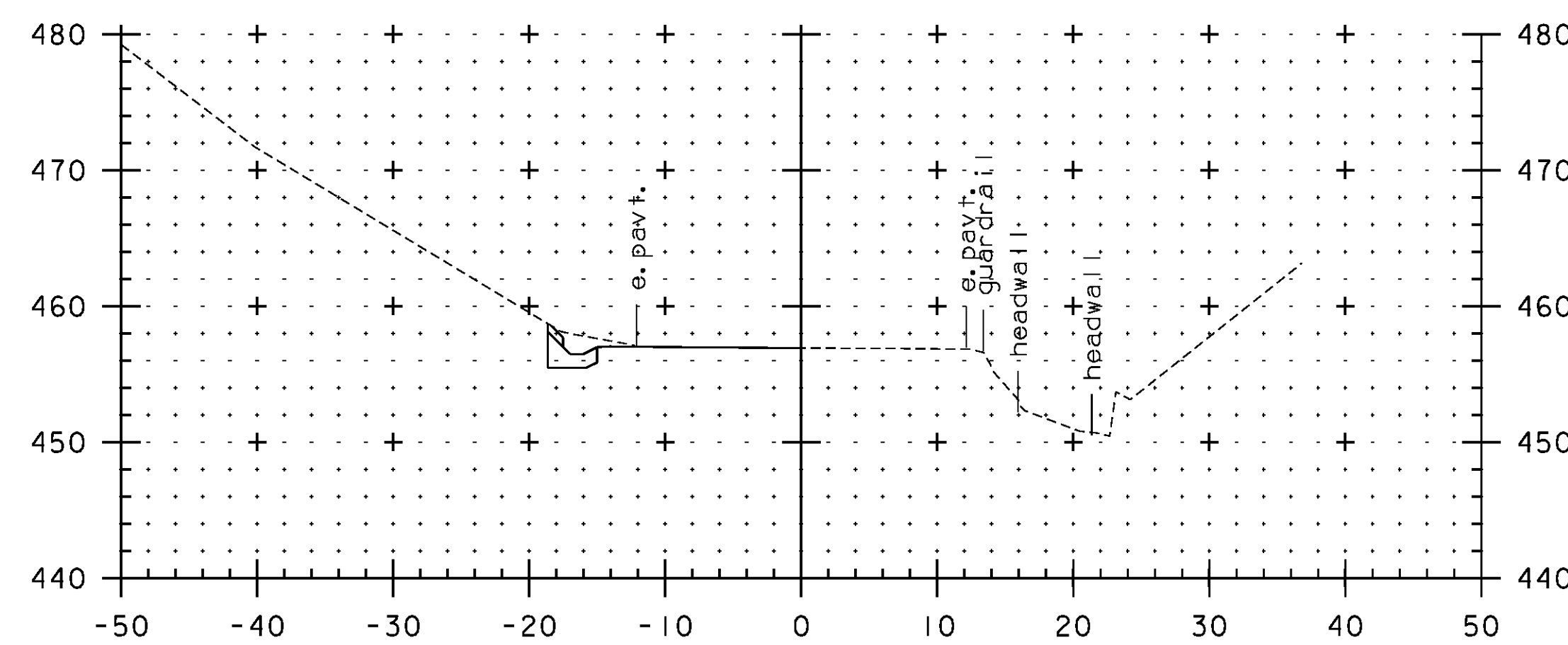
N 514+50



N 514+00

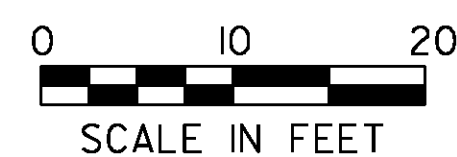


FILL SLOPE WITH STONE LINED DITCH DETAIL
 NEWBURY US ROUTE 5 - N 513+00 TO N 515+30 LT
 NOT TO SCALE



N 515+30

CLD 14-0278



PROJECT NAME:	BRADFORD-RYEGATE
PROJECT NUMBER:	STP 2929(I)
FILE NAME:	z10c264frm.dgn
PROJECT LEADER:	P. SHEDD
DESIGNED BY:	N. LEMAY
DETAIL SHEET 3	
PLOT DATE:	2/4/2016
DRAWN BY:	W. GORDON
CHECKED BY:	P. SHEDD
SHEET	32 OF 239