





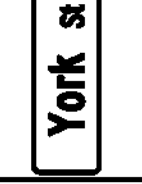








TRAFFIC SIGN SUMMARY SHEET 19

MILEMARKER, STATION, OR SIGN NUMBER	SIGN LEGEND	SIGN DIMENSIONS		NEW & SALVAGED SIGNS				EXIST POST	NO. OF POSTS	NEW SIGN POSTS														REMARKS	SIGN DETAIL									
		E A	WIDTH (in)	HEIGHT (in)	"A"	"B"	SALV SIGN			SALV TIS	FLANGED CHANNEL			SQUARE STEEL (in)				TUBULAR ALUMINUM Ø (in)			TUBULAR STEEL Ø (in)				W-SHAPE STEEL		DETAIL IN SHSM BOOK	DETAIL ON SHEET NUMBER	STD. SHEET NUMBER					
											1.2	2.0	3.0	1.75	2.0	2.5	3.0	4.0	4.0	4.0	3.0	4.0	4.0		3.0	3.5				4.0	5.0	24"	30"	WEIGHT
U.S. ROUTE 5 LYNDON (CONT.)																																		
62+55, RT	   B-B 	1	42	12	3.50				1																				D3-1 D3-1 R1-1 VD-700	X	123 122	E-138		
63+23, LT		1	12	18	1.50				1				X																		125			
63+74, LT		1	48	24	8.00				2				X																		W1-6L	X		
63+85, LT	   B-B 	1	36	12	3.00				1						X																D3-1 INSTALL STREET SIGNS 90 DEGREES TO EACH OTHER ABOVE STOP SIGN D3-1 R1-1 VD-700	X	123 122	E-138
64+05, LT		1	24	30	5.00				1				X																		VR-017		E-141	
64+13, LT		1	24	24	4.00								X																		R1-1	X		
64+46, LT		1	48	24	8.00				2				X																		W1-6R	X		