STATE OF VERMONT
AGENCY OF TRANSPORTATION

TRAFFIC SIGN SUMMARY SHEET 18

MILEMARKER, STATION, OR SIGN NUMBER	SIGN LEGEND	SIGN DIMENSIONS EA	SIGN DIMENSIONS WIDTH (In)	SIGN DIMENSIONS HEIGHT (In)	NEW & SALVAGED SIGNS "A"	NEW & SALVAGED SIGNS "B"	NEW & SALVAGED SIGNS SALV SIGN	NEW & SALVAGED SIGNS SALV TIS	EXIST POST RETAIN	EXIST POST SALVAGE	NEW SIGN POSTS NO. OF POSTS	FLANGED CHANNEL lb/ft 1.12	FLANGED CHANNEL lb/ft 2.0	FLANGED CHANNEL lb/ft 3.0	SQUARE STEEL (In) lb/ft 1.75	SQUARE STEEL (In) lb/ft 2.0	SQUARE STEEL (In) lb/ft 2.5	ANCHOR	SLEEVE	TUBULAR ALUMINUM Ø (In) lb/ft 3.0	TUBULAR ALUMINUM Ø (In) lb/ft 4.0	TUBULAR ALUMINUM Ø (In) lb/ft 4.0 MOD	FOUND-ATION	TUBULAR STEEL Ø (In) lb/ft 3.0	TUBULAR STEEL Ø (In) lb/ft 3.5	TUBULAR STEEL Ø (In) lb/ft 4.0	TUBULAR STEEL Ø (In) lb/ft 5.0	W-SHAPE STEEL FTG. SIZE 24"	W-SHAPE STEEL FTG. SIZE 30"	W-SHAPE STEEL WEIGHT	W-SHAPE STEEL POST SIZE	SIGN FRAME REQUIRED	REMARKS	SIGN DETAIL DETAIL IN SHSM BOOK	SIGN DETAIL DETAIL ON SHEET NUMBER	SIGN DETAIL STD. SHEET NUMBER
U.S. ROUTE 5 LYNDON (CONT.)																																				
56+54, RT		1	30	30	6.25						1						X	X															WI-3	X		
		1	18	18	2.25																												WI3-IP	X		
59+13, RT		1	24	30	5.00						1					X		X															VR-017			E-141
59+78, RT		1	36	12	3.00						1						X	X															D3-1 INSTALL STREET SIGNS 90 DEGREES TO EACH OTHER ABOVE STOP SIGN		122	
		1	42	12	3.50																												D3-1		122	
		1	30	30	6.25																												RI-1	X		
		1	6	10	0.42																												VD-700			E-138
60+58, RT		1	24	30	5.00						1					X		X															VR-017			E-141
60+77, RT	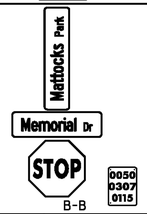	1	42	12	3.50						1						X	X															D3-1		122	
		1	42	12	3.50																												D3-1		122	
		1	30	30	6.25																												RI-1	X		
		1	6	10	0.42																												VD-700			E-138
62+31, RT		1	12	18	1.50						1					X		X																	125	
62+40, RT		1	24	30	5.00						1					X		X															VR-017			E-141
											FT	FT	FT	FT	FT 60	FT 46		EA	LB	LB	LB		LB	LB	LB	LB									
TOTALS					SF 51.84	SF	EA.	SF			FT			FT 106					LB			EA.	LB				EA.	EA.	LB						

"SHSM"-STANDARD HIGHWAY SIGNS AND MARKINGS

FINAL POST LENGTHS ARE TO BE DETERMINED IN THE FIELD. POST SIZES ARE COMPUTED BASED ON INFORMATION FURNISHED ON THE STANDARD SHEETS AND THE VTRANS "SIGN POST DESIGN GUIDELINE."

TRAFFIC SIGN SUMMARY SHEET #18

PROJECT NAME: ST. JOHNSBURY-LYNDON
PROJECT NUMBER: STP 2928(1)

FILE NAME: p10c262.dgn
PROJECT LEADER: JLL
DESIGNED BY: MCF
IPARM FILE: p10c262tss18.i

PLOT DATE: 10/17/2013
DRAWN BY: STANTEC
CHECKED BY: JLL
SHEET 106 OF 133