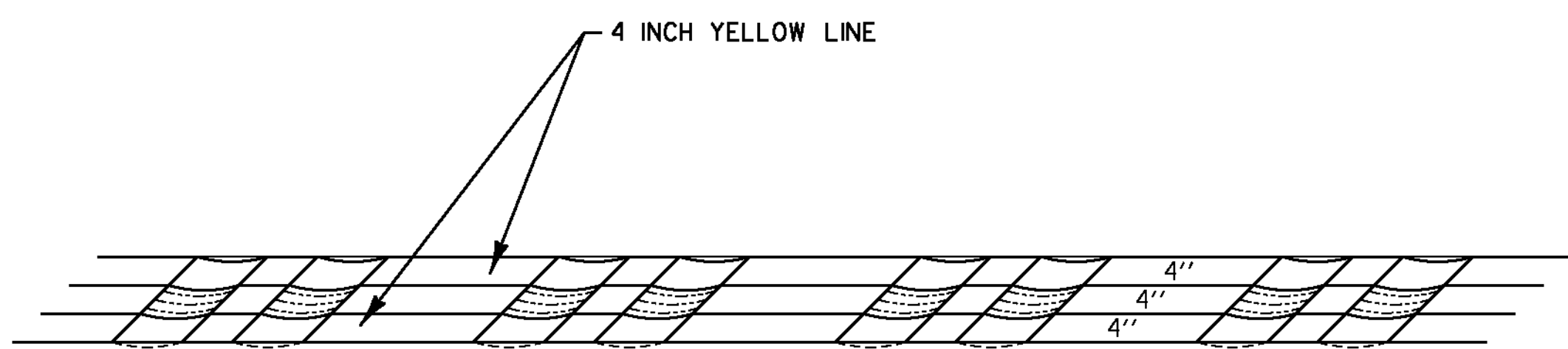
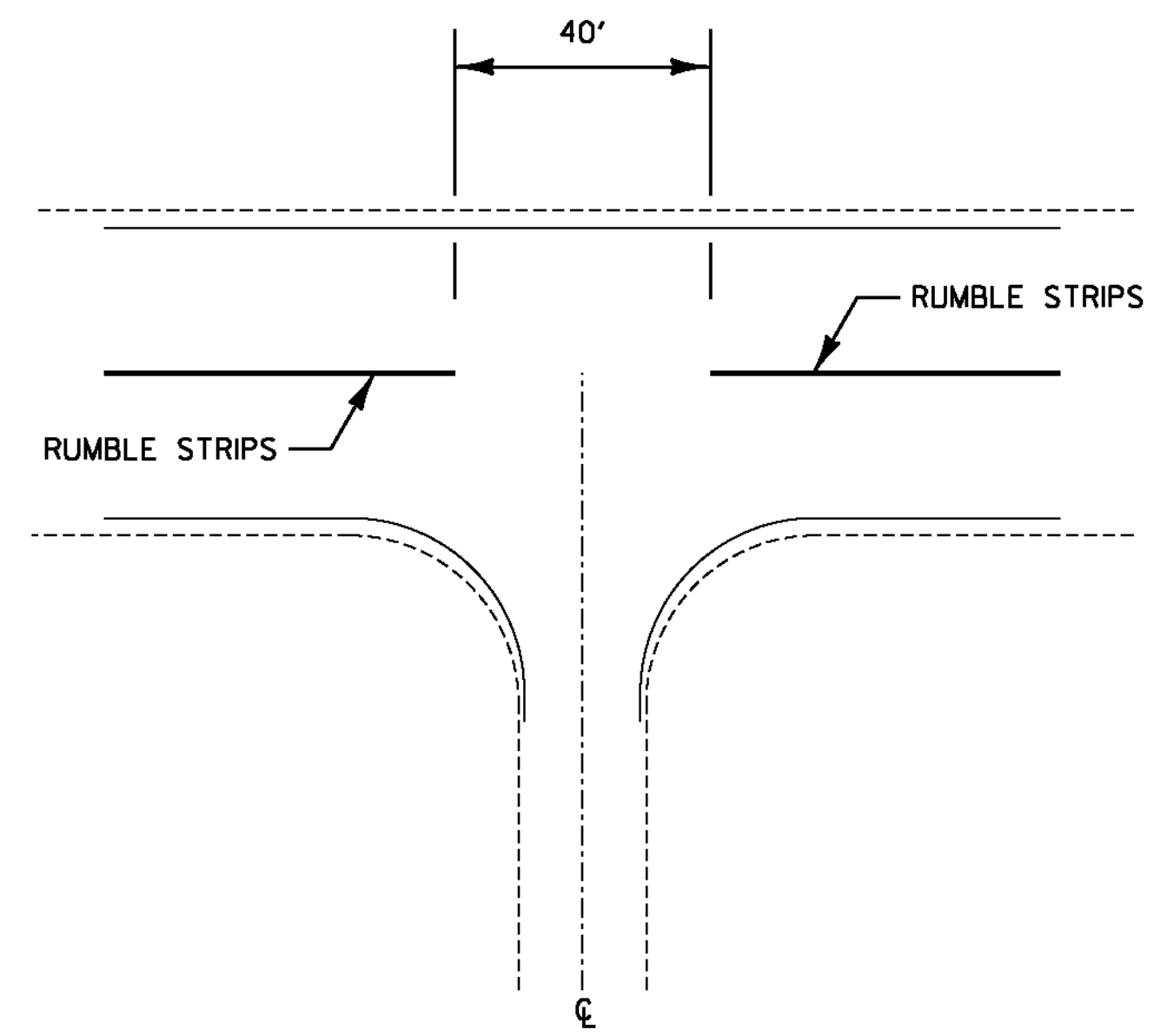


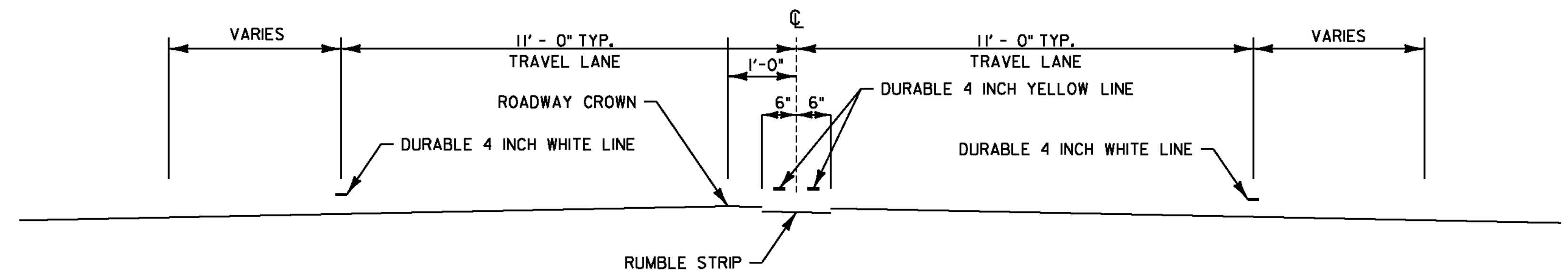
RUMBLE STRIP LAYOUT



PAVEMENT MARKINGS DETAIL



INTERSECTION DETAIL

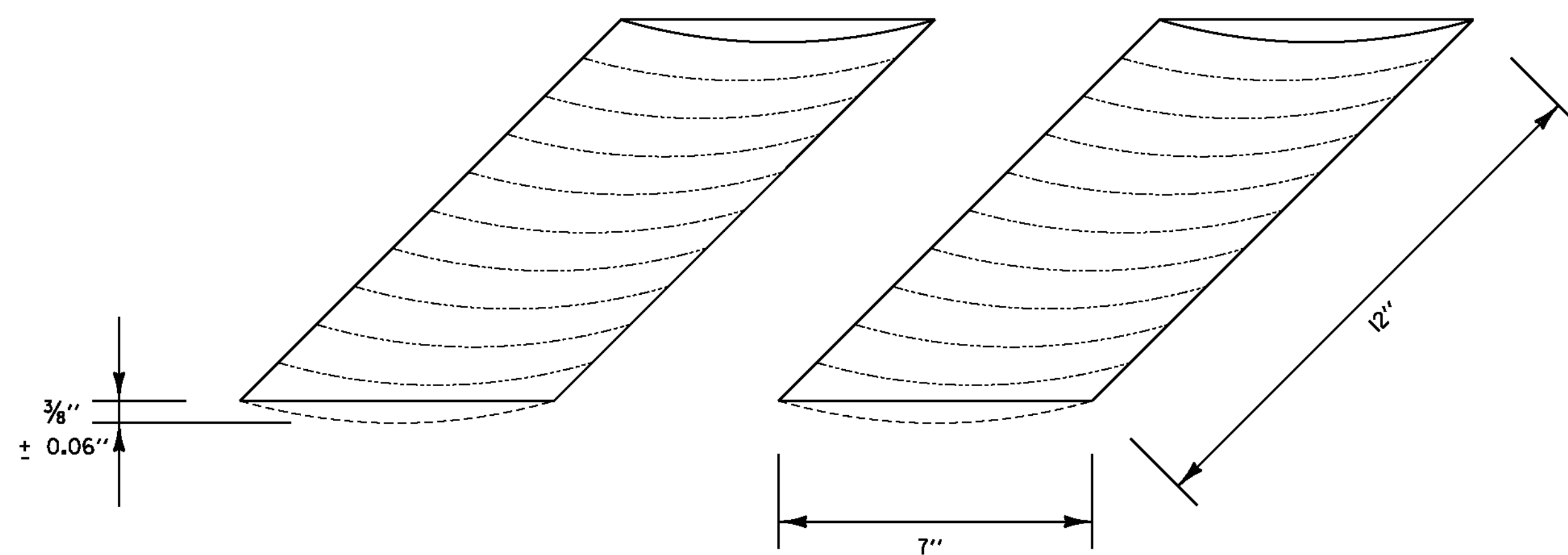


RUMBLE STRIP TYPICAL SECTION

U.S. ROUTE 5 ST. JOHNSBURY STA. 272+50 - LYNDON STA. 36+00
ST. JOHNSBURY STATE HIGHWAY STA. 0+58 - 54+96

RUMBLE STRIP ZONES

ZONE 1--ST. JOHNSBURY STA. 272+50 - 326+50
ZONE 2--ST. JOHNSBURY STA. 328+50 - 405+26
ZONE 3--LYNDON STA. 0+00 - 36+00



RUMBLE STRIP DETAIL

NOTES:

1. CENTERLINE RUMBLE STRIPS NOT TO EXTEND BEYOND CENTERLINE WHEN CENTERLINE IS A DOUBLE YELLOW LINE, WITH OR WITHOUT A PASSING ZONE.
2. CENTERLINE RUMBLE STRIP TO BE PLACED ALONG CENTERLINE OF ROADWAY.
3. CENTERLINE RUMBLE STRIP TO STOP 20 FEET PRIOR TO THE CENTERLINE OF AN INTERSECTION.

NOTE: RUMBLE STRIP LOCATIONS SHOWN MAY BE SUBJECT TO CHANGE.

NOT TO SCALE

**CENTERLINE
RUMBLE STRIP
DETAIL
SHEET**



PROJECT NAME: ST. JOHNSBURY-LYNDON

PROJECT NUMBER: STP 2928(I)

FILE NAME: p10c262.dgn

PROJECT LEADER: JLL

DESIGNED BY: MCF

IPARM FILE: p10c262crsd.i

PLOT DATE: 10/17/2013

DRAWN BY: STANTEC

CHECKED BY: JLL

SHEET 27 OF 133