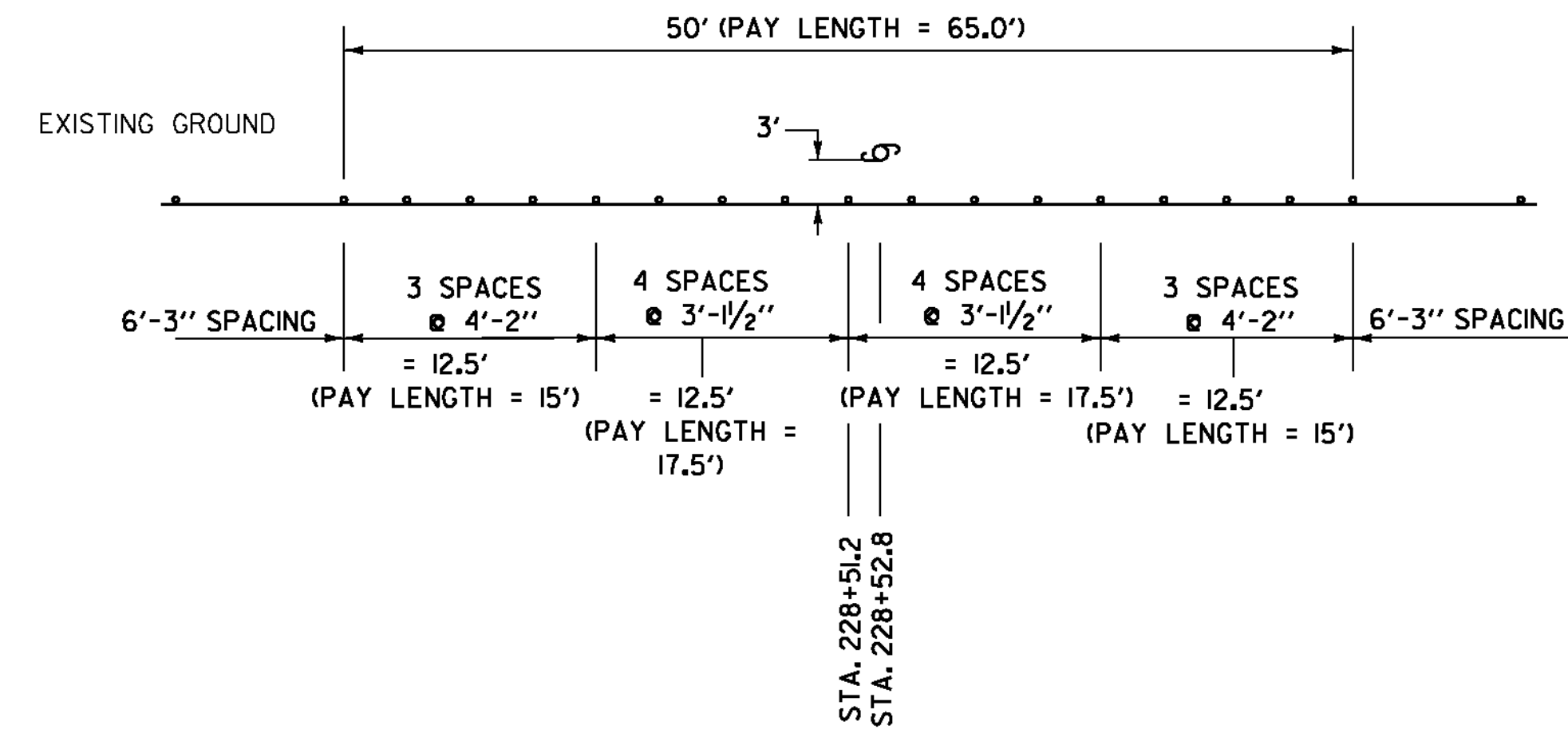


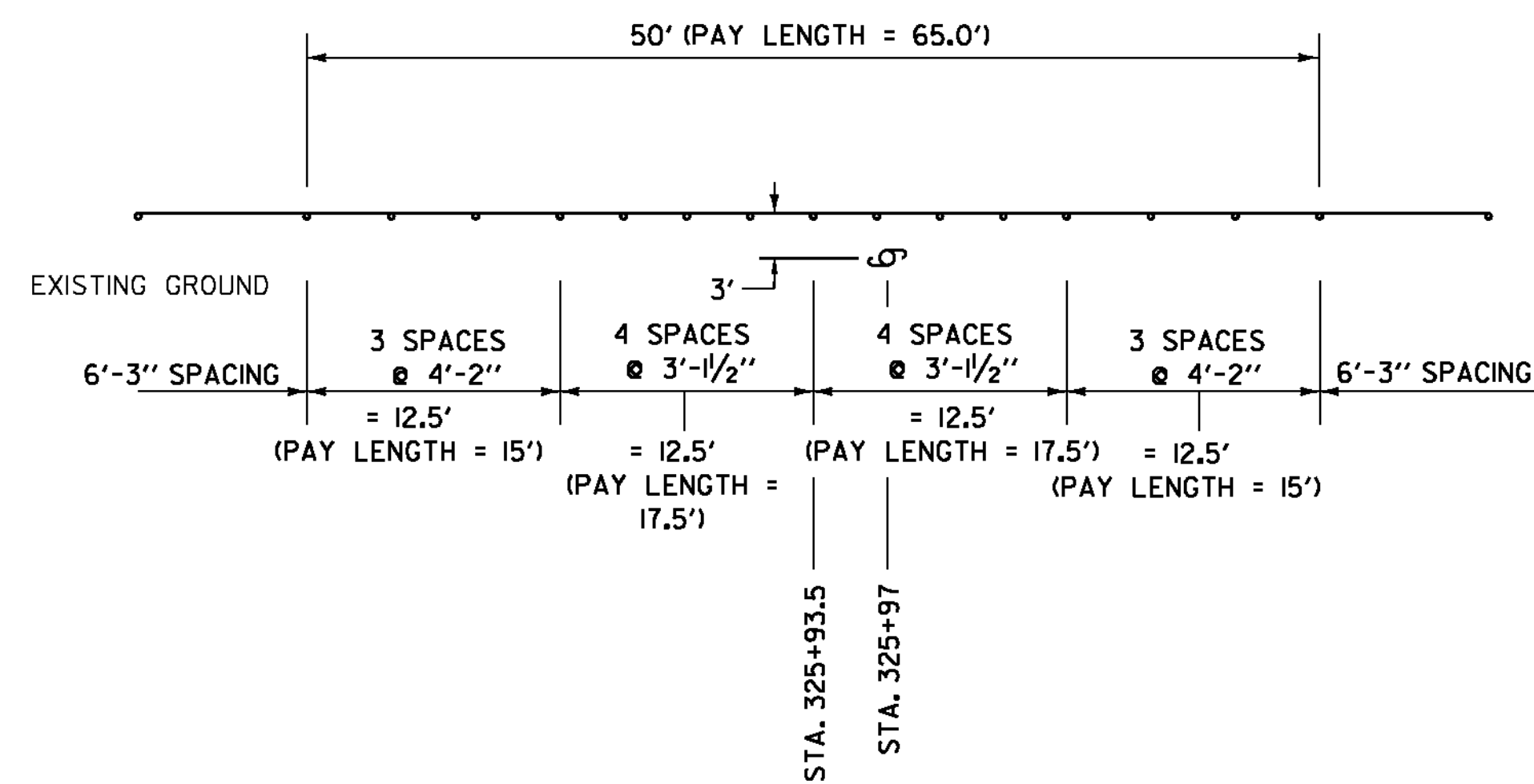
REDUCED GUARDRAIL POST SPACING DETAIL #3

LOCATION:
 U. S. ROUTE 5
 ST. JOHNSBURY STA. 214+75, LT - GUIDE POLE



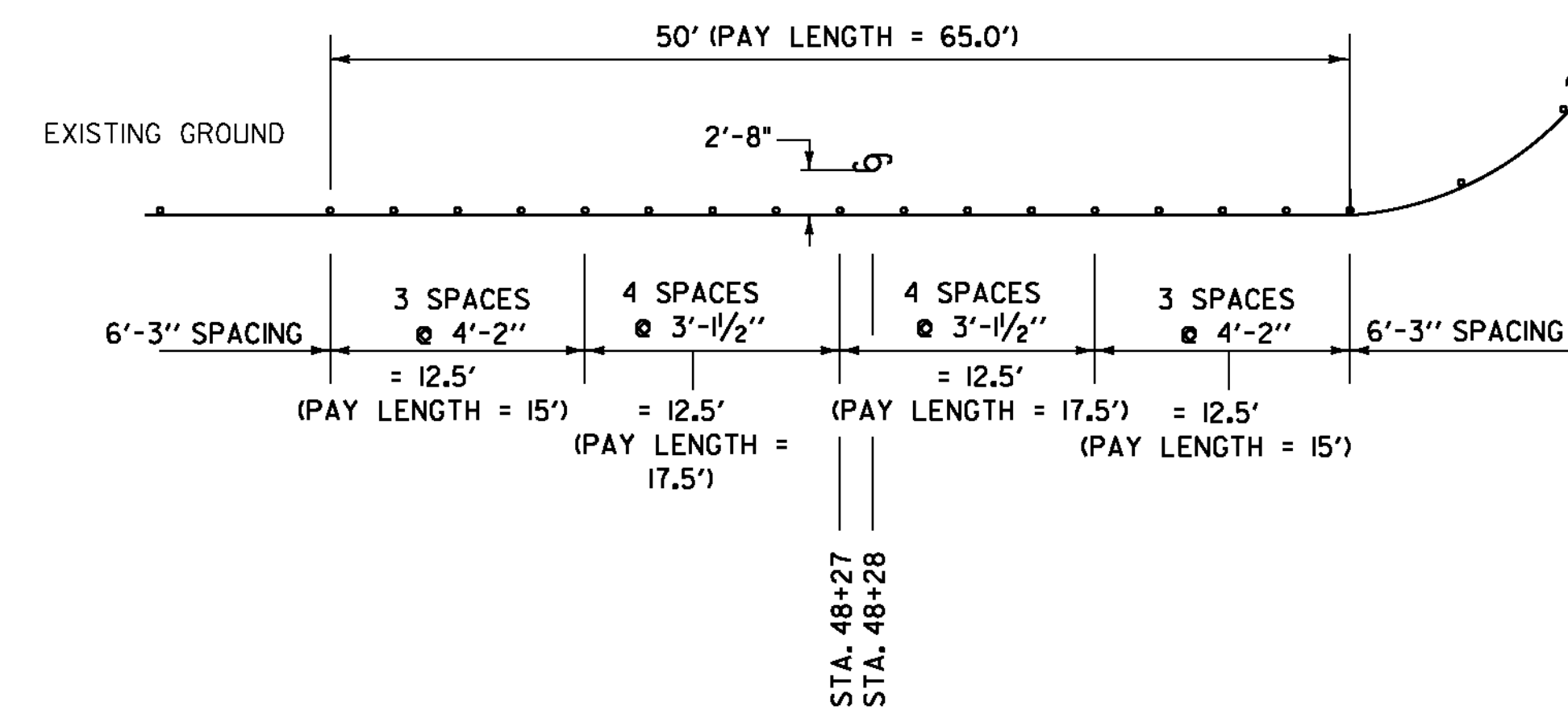
REDUCED GUARDRAIL POST SPACING DETAIL #4

LOCATION:
 U. S. ROUTE 5
 ST. JOHNSBURY STA. 228+52.8, LT - UTILITY POLE



REDUCED GUARDRAIL POST SPACING DETAIL #5

LOCATION:
 U. S. ROUTE 5
 ST. JOHNSBURY STA. 325+97, RT - UTILITY POLE



REDUCED GUARDRAIL POST SPACING DETAIL #6

LOCATION:
 U. S. ROUTE 5
 LYNDON STA. 48+28, LT - UTILITY POLE

NOT TO SCALE



**GUARDRAIL
 DETAIL
 SHEET #2**

PROJECT NAME: ST. JOHNSBURY-LYNDON

PROJECT NUMBER: STP 2928(I)

FILE NAME: p10c262.dgn

PROJECT LEADER: JLL

DESIGNED BY: MCF

IPARM FILE: p10c262gds02.i

PLOT DATE: 10/17/2013

DRAWN BY: STANTEC

CHECKED BY: JLL

SHEET 18 OF 133