

6 INCH UNDERDRAIN PIPE
 STA. 372+75 - STA. 374+00 LT-RT
 STA. 374+00 - STA. 376+50 RT-LT

STONE FILL, TYPE I
 STA. 373+00 - STA. 374+00 RT

RELOCATE MAILBOX, SINGLE SUPPORT
 STA. 375+50 LT
 STA. 377+59 RT
 STA. 377+59 RT
 STA. 377+59 RT

CURVE #57
 DELTA = 14° 12' 05"
 D = 2° 51' 53" (1) D = 4° 24' 27" (2)
 R = 2000.00' (1) R = 1300.00' (2)
 T = 229.50' (1) T = 186.19' (2)
 L = 260.93' (1) L = 152.62' (2)
 E = 13.12'
 BANKING 0.030 FT/FT, 0.042 FT/FT
 DESIGN SPEED 35 MPH
 SEE BANKING DIAGRAMS
 FOR MORE INFORMATION

DURABLE 4 INCH WHITE LINE (SEE OPTION ITEMS)
 STA. 372+75 - STA. 378+25 (SOLID LT & RT)

DURABLE 4 INCH YELLOW LINE (SEE OPTION ITEMS)
 STA. 372+75 - STA. 378+25 (SOLID LT & RT)

TEMPORARY 4 INCH WHITE LINE, PAINT
 STA. 372+75 - STA. 378+25 (SOLID LT & RT)

TEMPORARY 4 INCH YELLOW LINE, PAINT
 STA. 372+75 - STA. 378+25 (SOLID LT & RT)

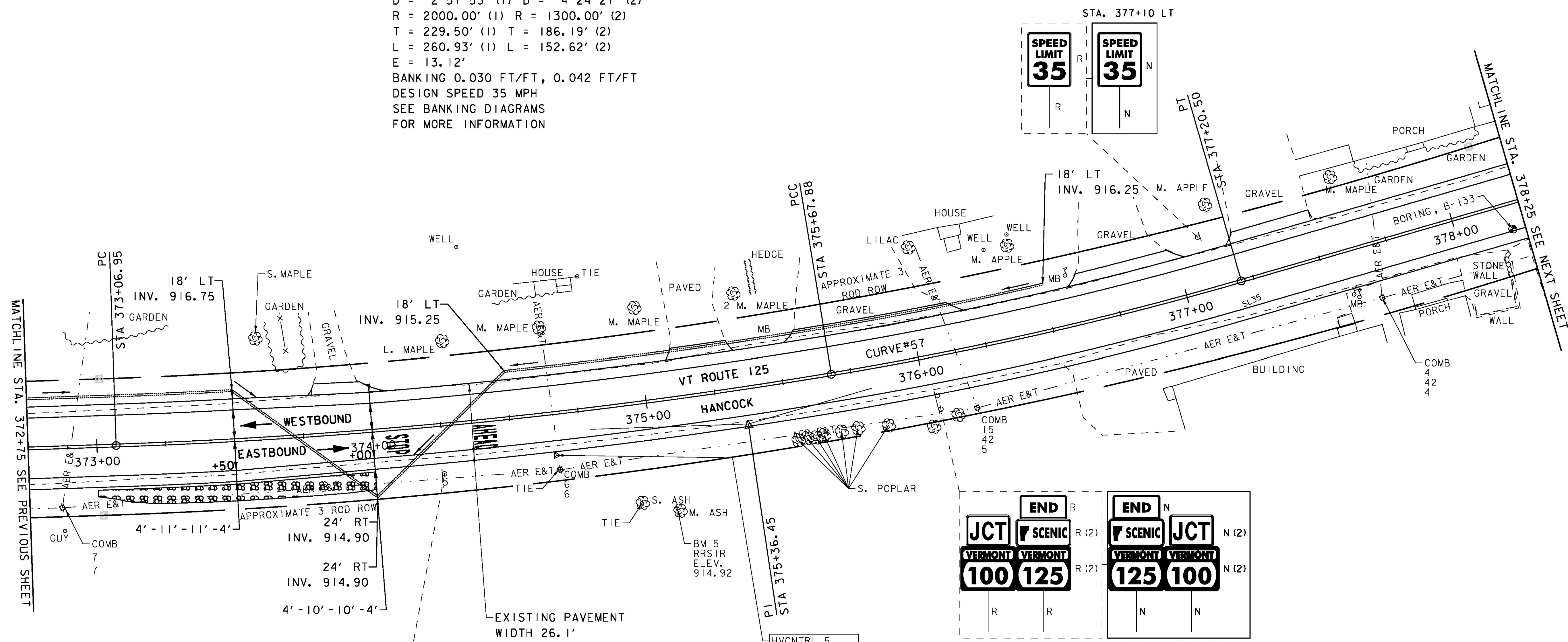
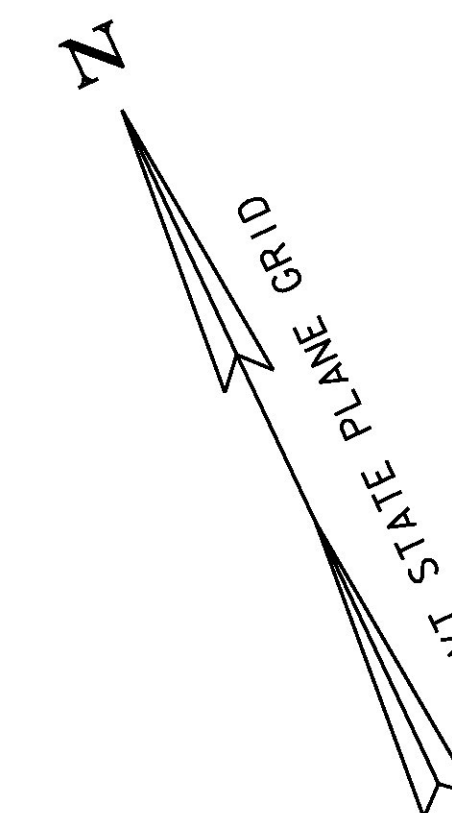
TEMPORARY LETTER OR SYMBOL, PAINT
 STA. 374+09 RT "STOP"
 STA. 374+41 RT "AHEAD"

DURABLE LETTER OR SYMBOL (SEE OPTION ITEMS)
 STA. 374+09 RT "STOP"
 STA. 374+41 RT "AHEAD"

GEOTEXTILE FOR SILT FENCE
 STA. 373+00 - STA. 374+00 RT

GRUBBING MATERIAL (6")
 STA. 373+00 - STA. 374+00 RT

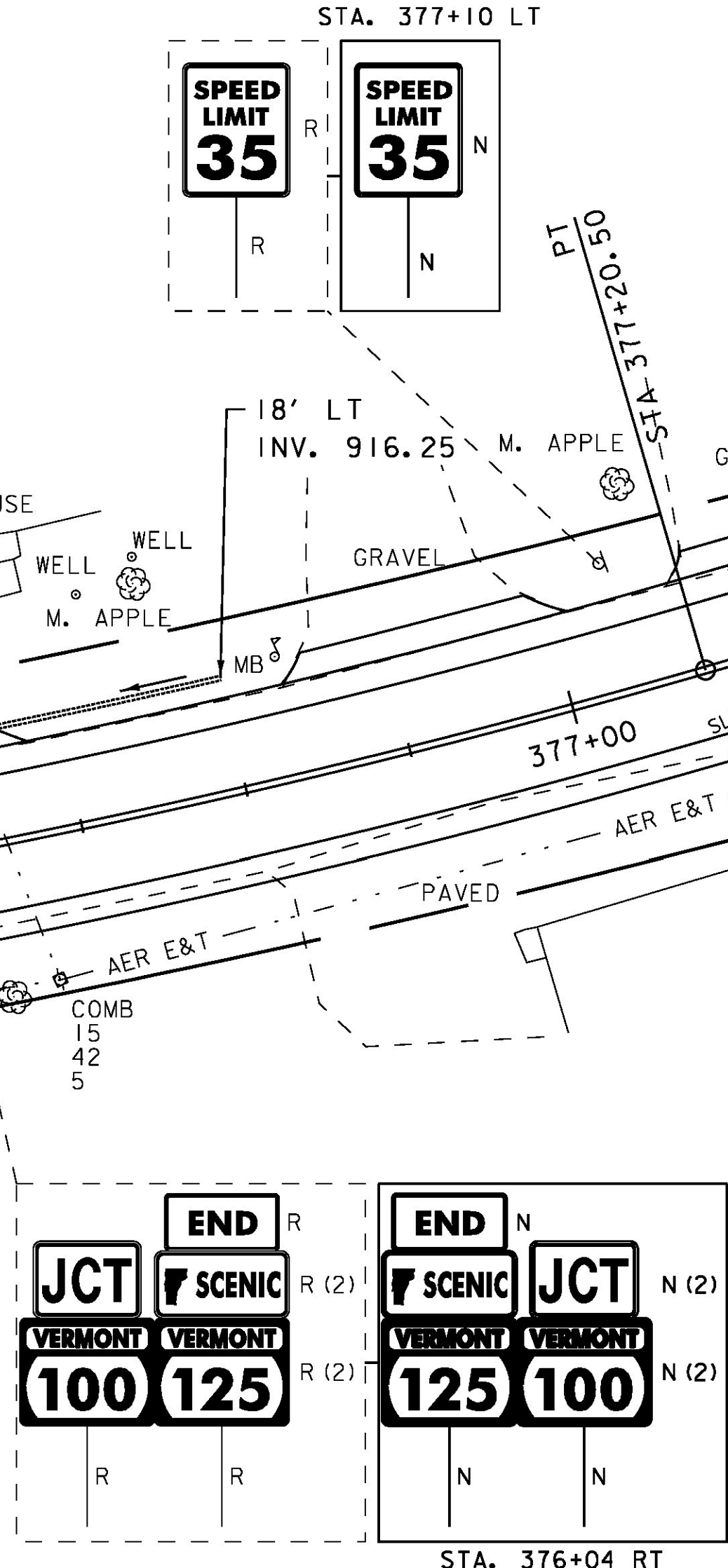
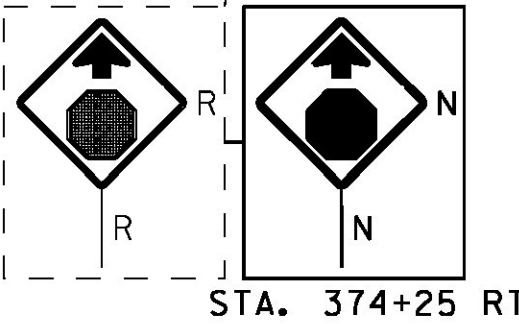
REMOVING SIGNS
 AS SHOWN - 7



MATCHLINE STA. 372+75 SEE PREVIOUS SHEET

MATCHLINE STA. 378+25 SEE NEXT SHEET

SIGN LEGEND
 R = REMOVE
 R&S = REMOVE AND SALVAGE
 RET = RETAIN
 S = SALVAGED
 N = NEW
 B-B = BACK TO BACK
 - - = EXISTING
 — = NEW



PROJECT NAME: HANCOCK	PLOT DATE: 3/18/2015
PROJECT NUMBER: STP 2923 (1)	DRAWN BY: J. GOODALL
FILE NAME: z10c252bdr.dgn	CHECKED BY: C. LATHROP
DESIGNED BY: B. MARTIN	SHEET 96 OF 207
PROJECT LAYOUT SHEET 64	