

6 INCH UNDERDRAIN PIPE  
STA. 360+25 - STA. 362+00 LT-RT

STONE FILL, TYPE I  
STA. 357+00 - STA. 358+00 LT  
STA. 358+40 - STA. 359+40 RT

STONE FILL, TYPE II  
STA. 362+23 - STA. 362+25 LT

RELOCATE MAILBOX, SINGLE SUPPORT  
STA. 362+08 LT

REMOVAL AND DISPOSAL OF GUARDRAIL  
STA. 357+00 - STA. 358+23 RT

DURABLE 4 INCH WHITE LINE (SEE OPTION ITEMS)  
STA. 357+00 - STA. 362+25 (SOLID LT & RT)

DURABLE 4 INCH YELLOW LINE (SEE OPTION ITEMS)  
STA. 357+00 - STA. 362+25 (SOLID LT & RT)

TEMPORARY 4 INCH WHITE LINE, PAINT  
STA. 357+00 - STA. 362+25 (SOLID LT & RT)

TEMPORARY 4 INCH YELLOW LINE, PAINT  
STA. 357+00 - STA. 362+25 (SOLID LT & RT)

GEOTEXTILE FOR SILT FENCE  
STA. 358+40 - STA. 359+40 RT  
STA. 362+23 - STA. 362+25 LT

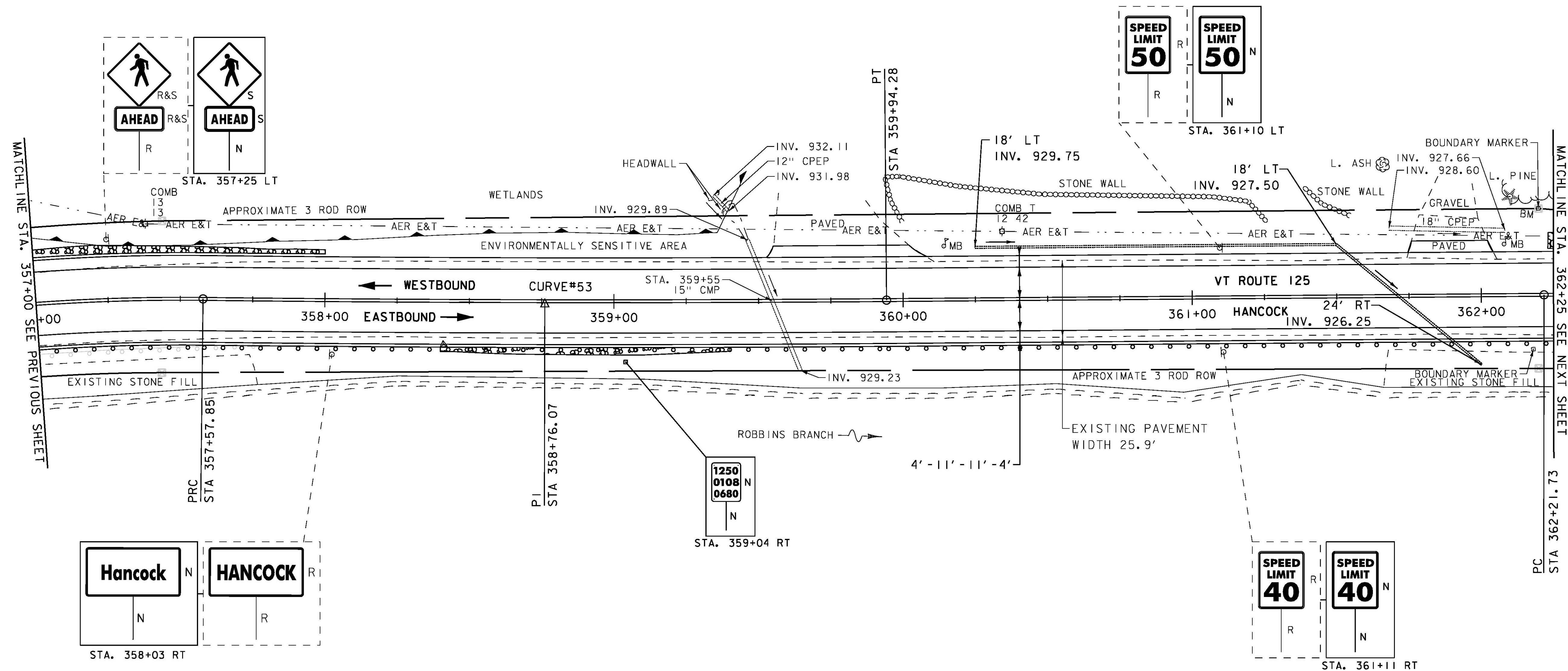

GRUBBING MATERIAL (6")  
STA. 358+40 - STA. 359+40 RT  
STA. 362+23 - STA. 362+25 LT

REMOVING SIGNS  
AS SHOWN - 5

ERECTING SALVAGED SIGNS  
AS SHOWN - 2

SPECIAL PROVISION (BOX BEAM  
GUARDRAIL W/7 FEET POSTS)  
STA. 357+00 - STA. 362+25 RT

CURVE #53  
DELTA = 1°07'44"  
D = 0°28'39"  
R = 12000.00'  
T = 118.22'  
L = 236.43'  
E = 0.58'  
BANKING NORMAL CROWN  
DESIGN SPEED 50 MPH  
SEE BANKING DIAGRAMS  
FOR MORE INFORMATION

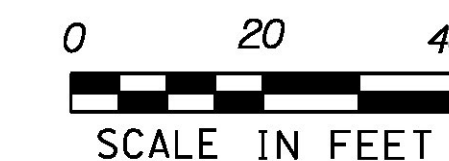


**SIGN LEGEND**

- R = REMOVE
- R&S = REMOVE AND SALVAGE
- RET = RETAIN
- S = SALVAGED
- N = NEW
- B-B = BACK TO BACK
- - = EXISTING
- = NEW

**ENVIRONMENTALLY SENSITIVE LOCATIONS:**

NO.	LIMITS	POS.	TYPE
11.	STA. 357+00 - STA. 359+47	LT	-



PROJECT NAME: HANCOCK	PLOT DATE: 3/18/2015
PROJECT NUMBER: STP 2923 (1)	DRAWN BY: J. GOODALL
FILE NAME: z10c252bdr.dgn	CHECKED BY: C. LATHROP
DESIGNED BY: B. MARTIN	SHEET 93 OF 207
PROJECT LAYOUT SHEET 61	