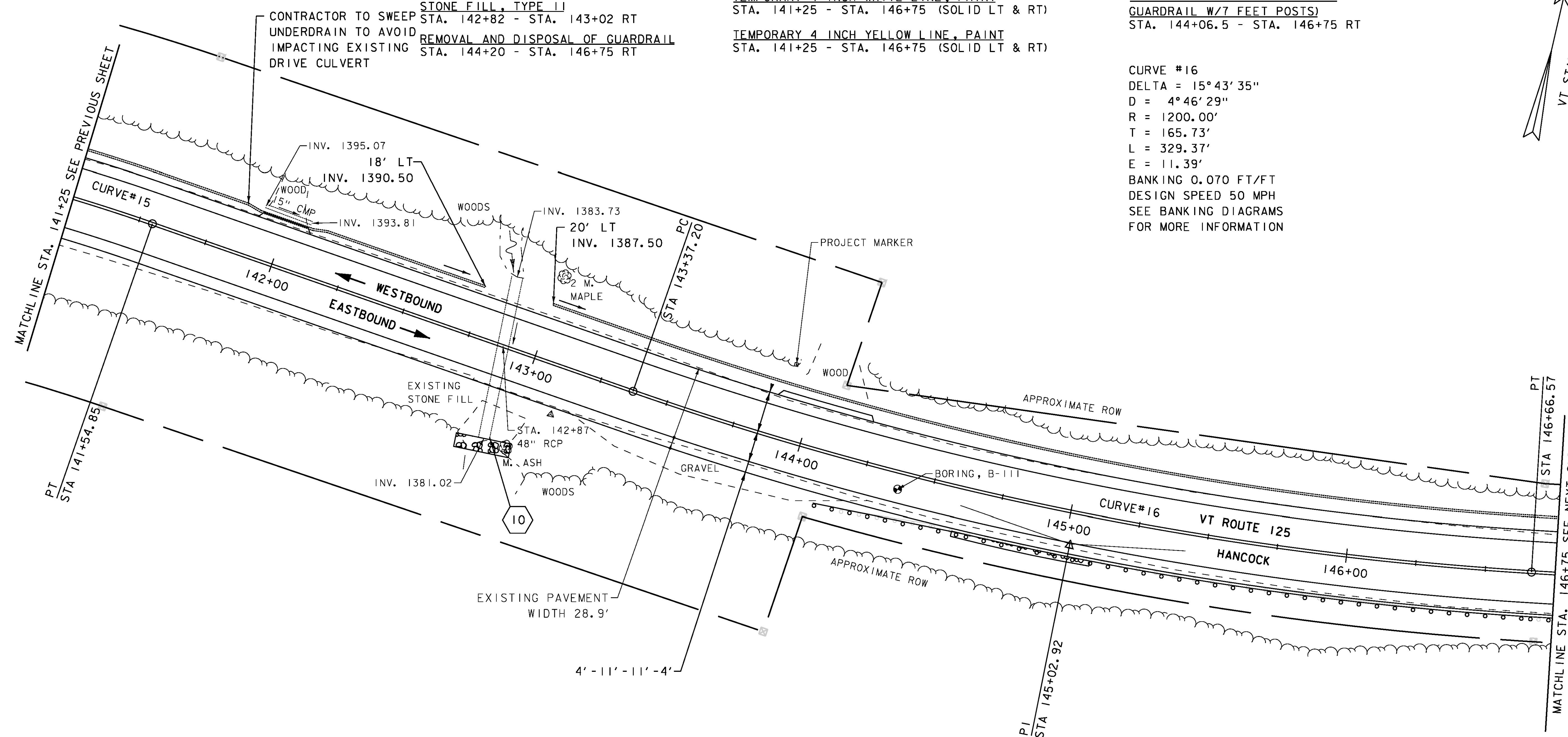


MATCHLINE STA. 141+25 SEE PREVIOUS SHEET
 PT STA 141+54.85

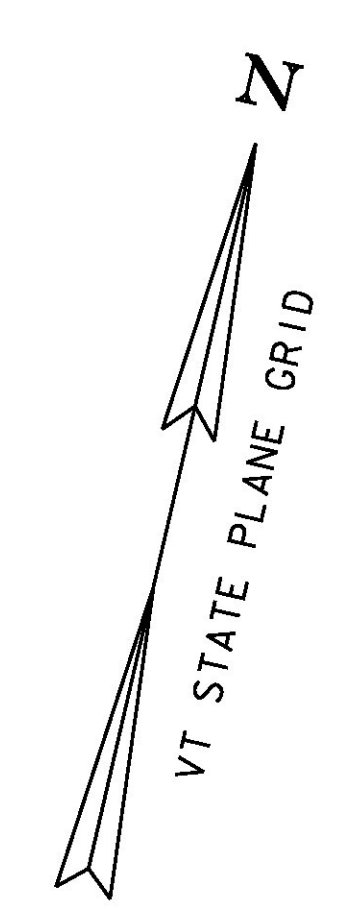


6 INCH UNDERDRAIN PIPE
 STA. 141+25 - STA. 142+75 LT
 STA. 143+00 - STA. 146+75 LT
STONE FILL, TYPE I
 STA. 144+60 - STA. 145+10 RT
STONE FILL, TYPE II
 STA. 142+82 - STA. 143+02 RT
REMOVAL AND DISPOSAL OF GUARDRAIL
 STA. 144+20 - STA. 146+75 RT

DURABLE 4 INCH WHITE LINE (SEE OPTION ITEMS)
 STA. 141+25 - STA. 146+75 (SOLID LT & RT)
DURABLE 4 INCH YELLOW LINE (SEE OPTION ITEMS)
 STA. 141+25 - STA. 146+75 (SOLID LT & RT)
TEMPORARY 4 INCH WHITE LINE, PAINT
 STA. 141+25 - STA. 146+75 (SOLID LT & RT)
TEMPORARY 4 INCH YELLOW LINE, PAINT
 STA. 141+25 - STA. 146+75 (SOLID LT & RT)

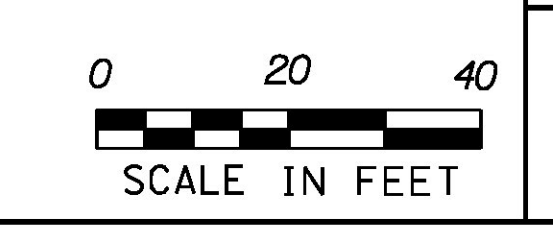
GEOTEXTILE FOR SILT FENCE
 STA. 144+60 - STA. 145+10 RT
GRUBBING MATERIAL (6")
 STA. 144+60 - STA. 145+10 RT
SPECIAL PROVISION (BOX BEAM GUARDRAIL W/7 FEET POSTS)
 STA. 144+06.5 - STA. 146+75 RT

CURVE #16
 DELTA = 15°43'35"
 D = 4°46'29"
 R = 1200.00'
 T = 165.73'
 L = 329.37'
 E = 11.39'
 BANKING 0.070 FT/FT
 DESIGN SPEED 50 MPH
 SEE BANKING DIAGRAMS
 FOR MORE INFORMATION



SIGN LEGEND
 R = REMOVE
 R&S = REMOVE AND SALVAGE
 RET = RETAIN
 S = SALVAGED
 N = NEW
 B-B = BACK TO BACK
 - - = EXISTING
 — = NEW

10 STA. 142+92.10 RT 33.15'
 RESET OUTLET SECTION OF
 48" RCP, STONE FILL AT
 OUTLET



PROJECT NAME: HANCOCK	
PROJECT NUMBER: STP 2923 (1)	
FILE NAME: z10c252bdr.dgn	PLOT DATE: 3/18/2015
PROJECT LEADER: C. LATHROP	DRAWN BY: J. GOODALL
DESIGNED BY: B. MARTIN	CHECKED BY: C. LATHROP
PROJECT LAYOUT SHEET 20	SHEET 52 OF 207