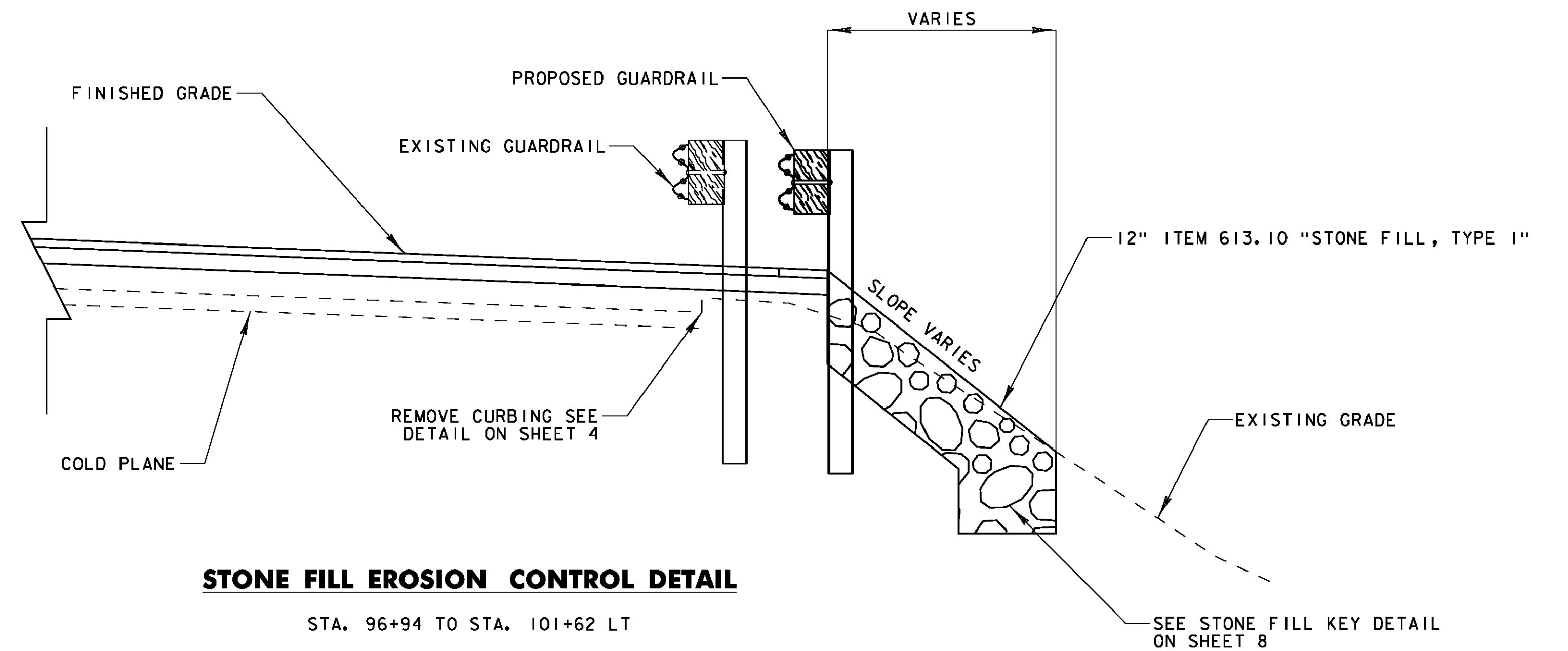
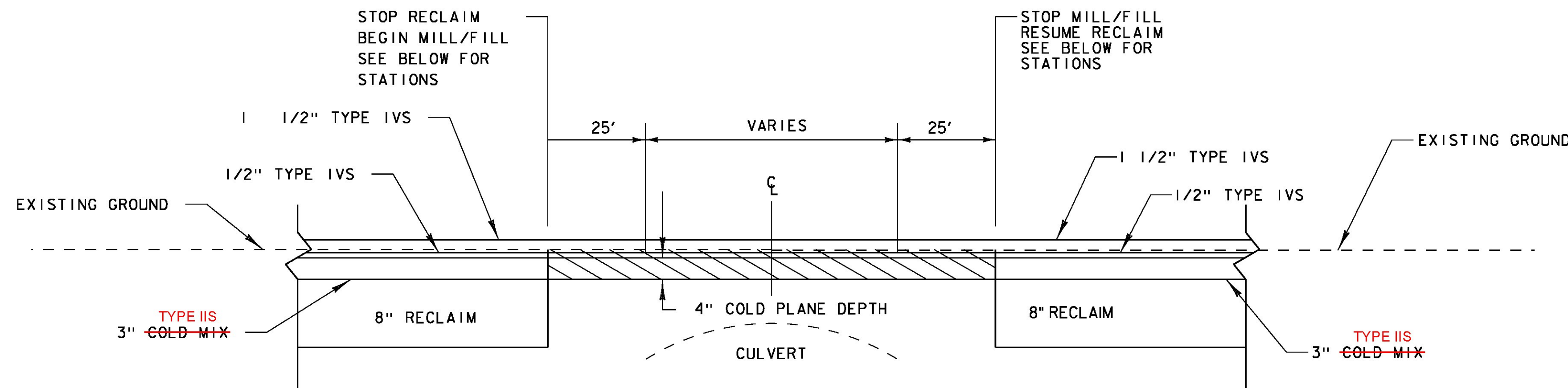


**UNDERDRAIN CROSSING ROAD DETAIL**  
NOT TO SCALE

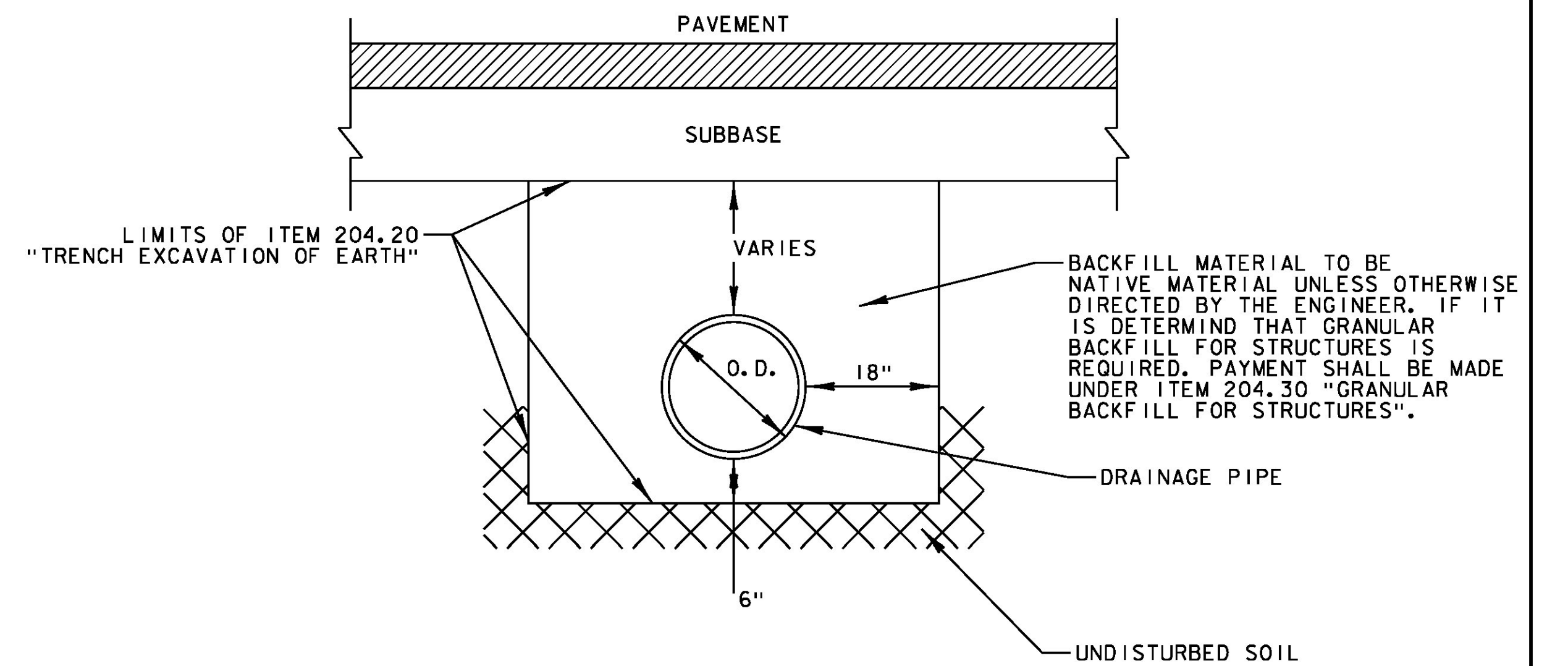


**STONE FILL EROSION CONTROL DETAIL**  
STA. 96+94 TO STA. 101+62 LT  
SEE STONE FILL KEY DETAIL ON SHEET 8

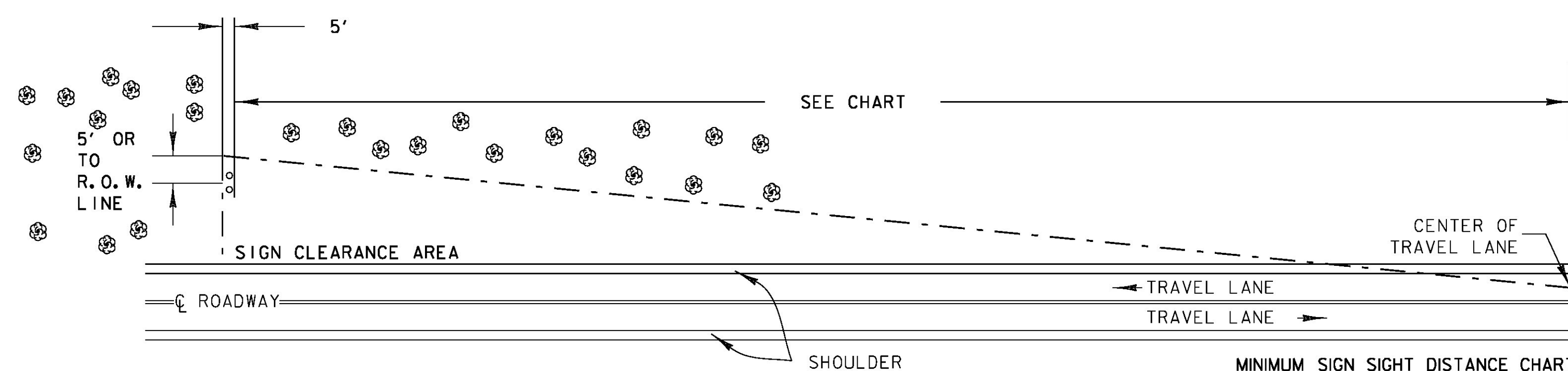


**CULVERTS WITH MINIMAL COVER DETAIL**

- STA. 285+10 - STA. 285+63
- STA. 288+62 - STA. 289+19
- STA. 299+13 - STA. 299+69
- STA. 301+41 - STA. 301+97
- STA. 362+07 - STA. 362+71
- STA. 364+59 - STA. 365+14



**CULVERT ROADWAY CROSSING DETAIL**



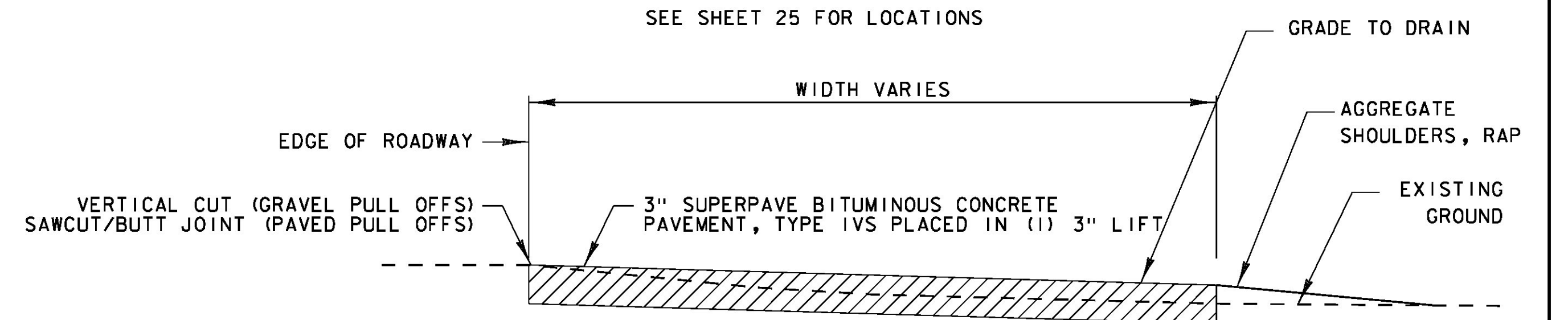
**THINNING AND TRIMMING FOR SIGNS DETAIL**

THE CONTRACTOR SHALL REMOVE ALL WOODY STEMMED GROWTH INCLUDING BRUSH, SAPLINGS AND TREE LIMBS GROWING WITHIN OR PROJECTING INTO THE CLEARANCE AREA AND DOWN TO GROUND LEVEL OR AT LEAST 10 FT BELOW THE BOTTOM OF THE SIGN. PAYMENT WILL BE INCLUDED IN THE UNIT BID PRICE FOR CONTRACT ITEM 201.10 CLEARING AND GRUBBING, INCLUDING INDIVIDUAL TREES AND STUMPS. NO CHEMICALS (POISONS OR DEFOLIANTS) ALLOWED.

**MINIMUM SIGN SIGHT DISTANCE CHART**

APPROACH SPEED (mph)	SIGHT DISTANCE (feet)
30 OR LESS	300
35	350
40	400
45	450
50	500
55	550

NOTE: ANY EXCAVATION REQUIRED IN THE PULLOFF AREAS PRIOR TO PAVING SHALL BE PAID FOR UNDER ITEM 608.25 "ALL PURPOSE EXCAVATOR RENTAL, TYPE 1" AND ITEM 608.37 "TRUCK RENTAL".



**PULL OFF AREA DETAIL**

- STA. 45+75 - STA. 48+00 LT
- STA. 55+25 - STA. 58+25 RT
- STA. 119+25 - STA. 121+40 RT
- STA. 153+60 - STA. 154+90 RT
- STA. 175+40 - STA. 177+35 LT
- STA. 324+00 - STA. 325+40 RT

**NOT TO SCALE**

PROJECT NAME: HANCOCK	PLOT DATE: 3/18/2015
PROJECT NUMBER: STP 2923 (1)	DRAWN BY: J. GOODALL
FILE NAME: z10c252.typ.dgn	CHECKED BY: C. LATHROP
PROJECT LEADER: C. LATHROP	SHEET 6 OF 207
DESIGNED BY: B. MARTIN	
PROJECT TYPICAL SHEET 3	