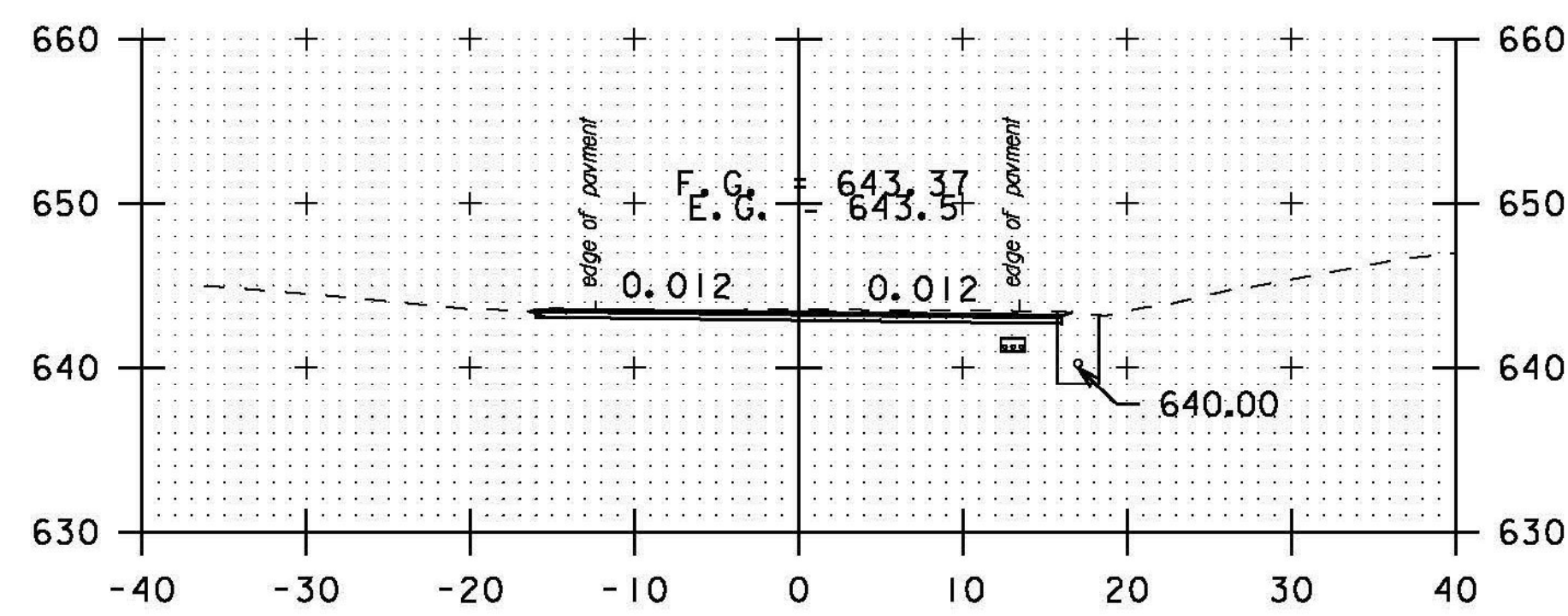
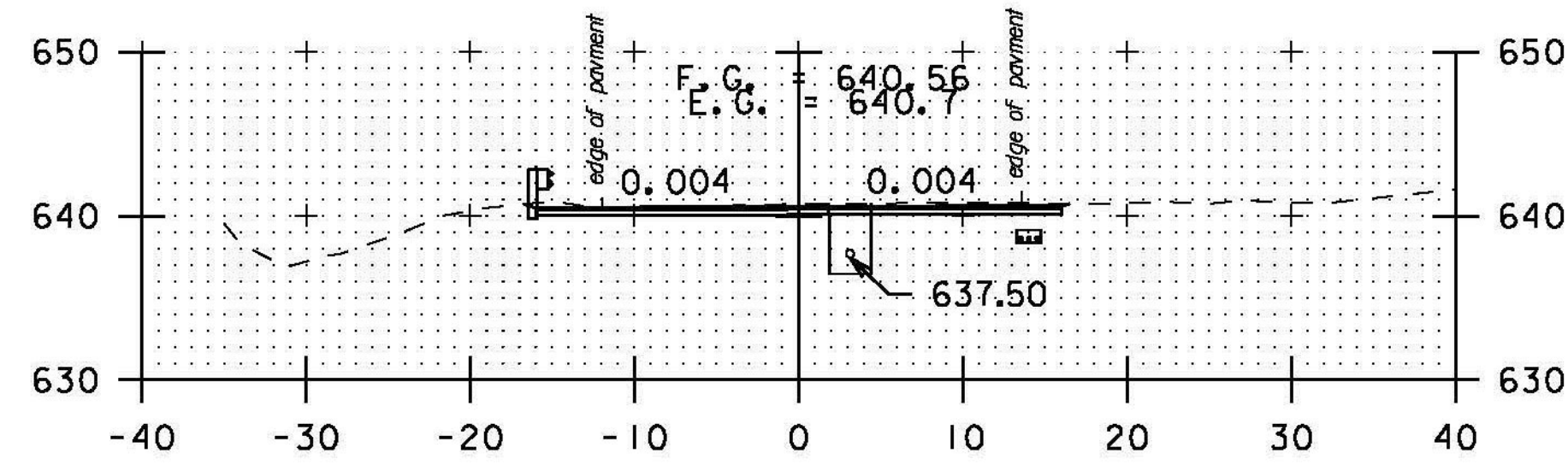


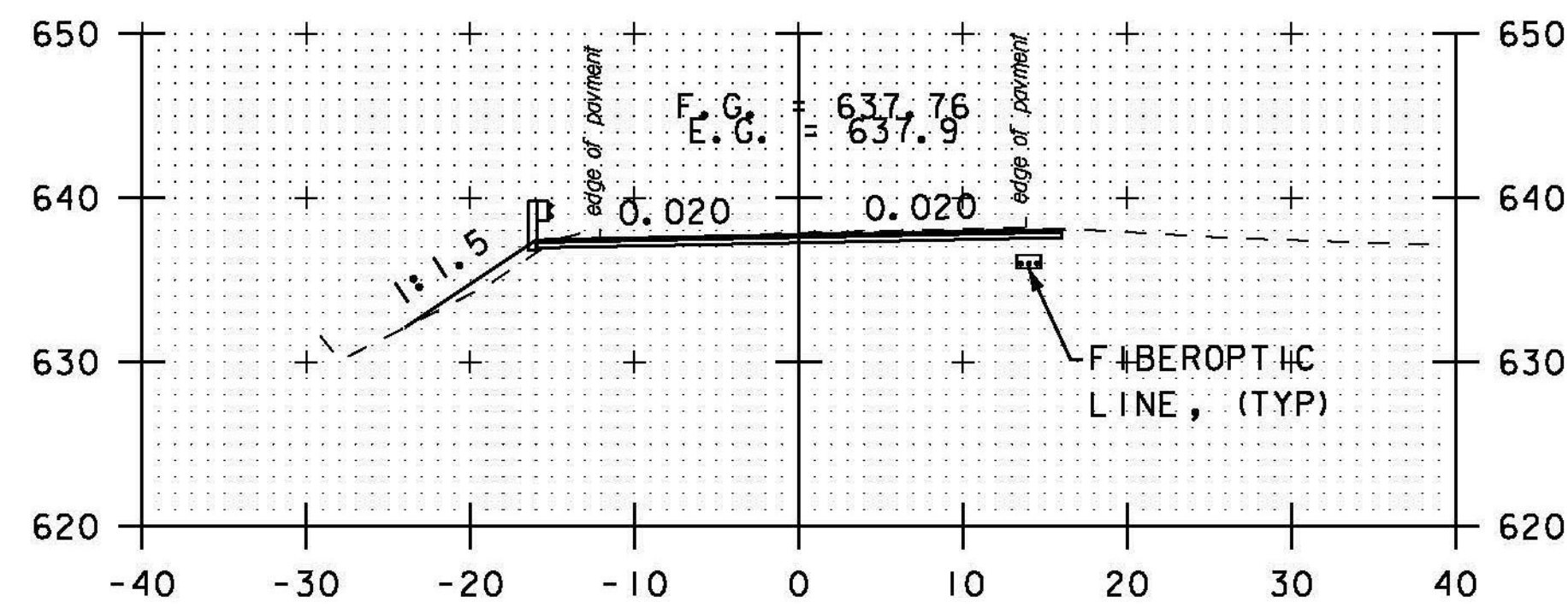
DRIVE LT
236+00



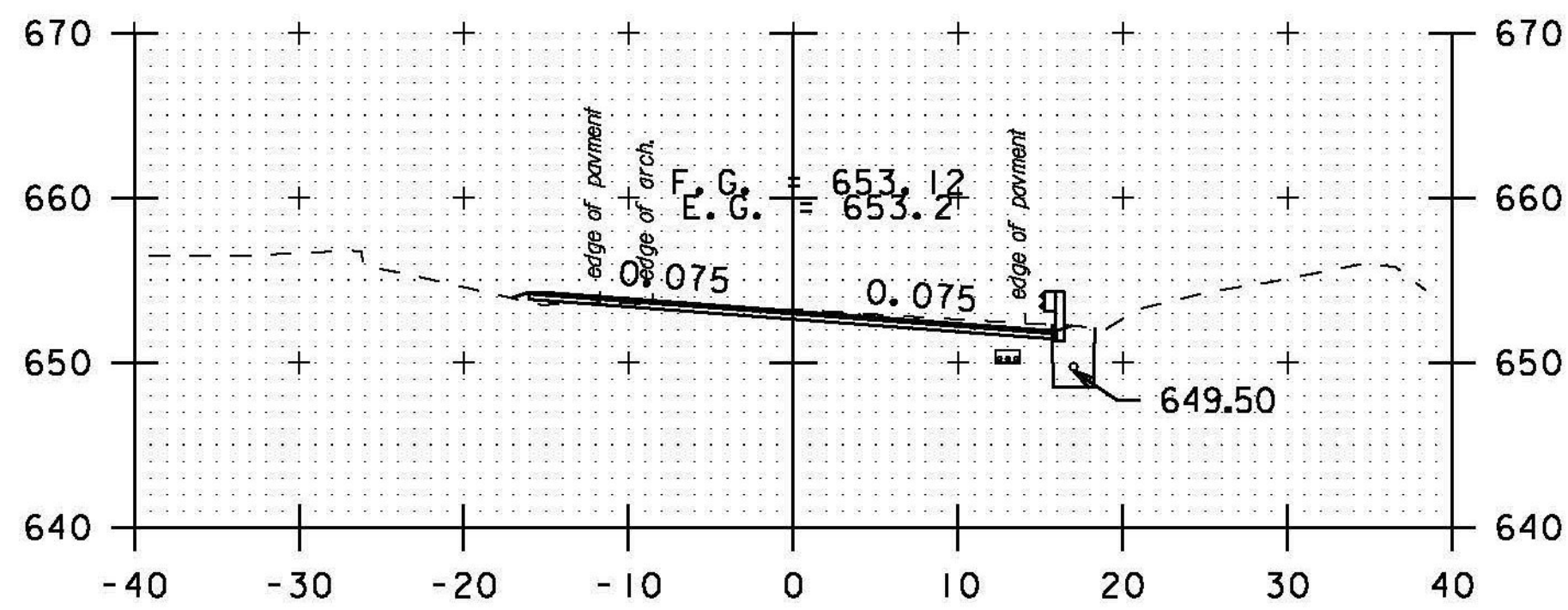
235+50



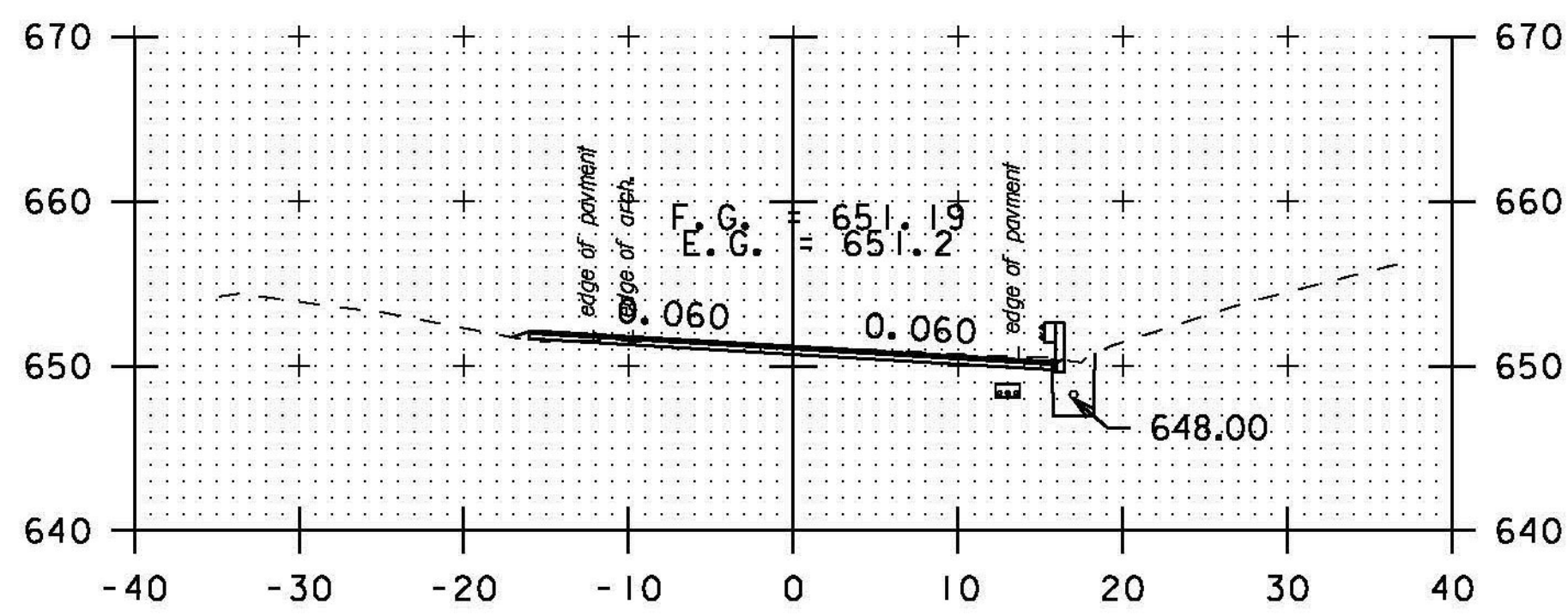
235+00



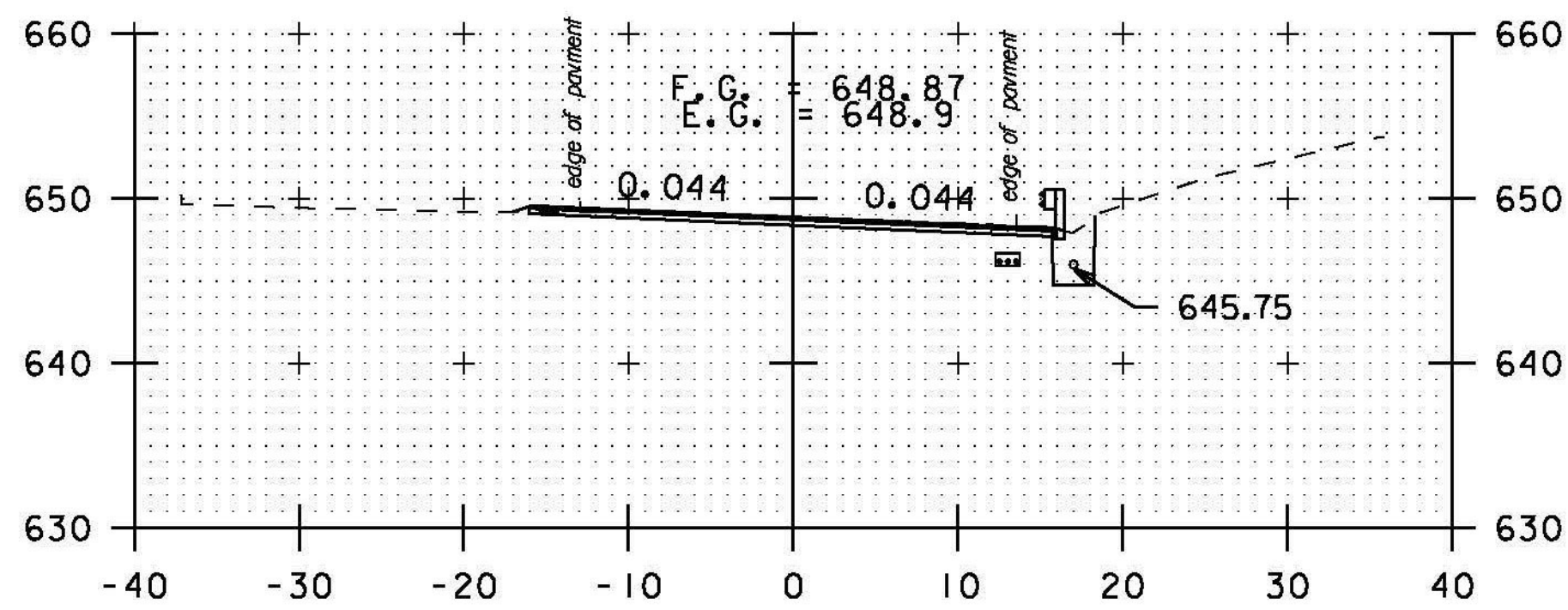
234+50



237+50

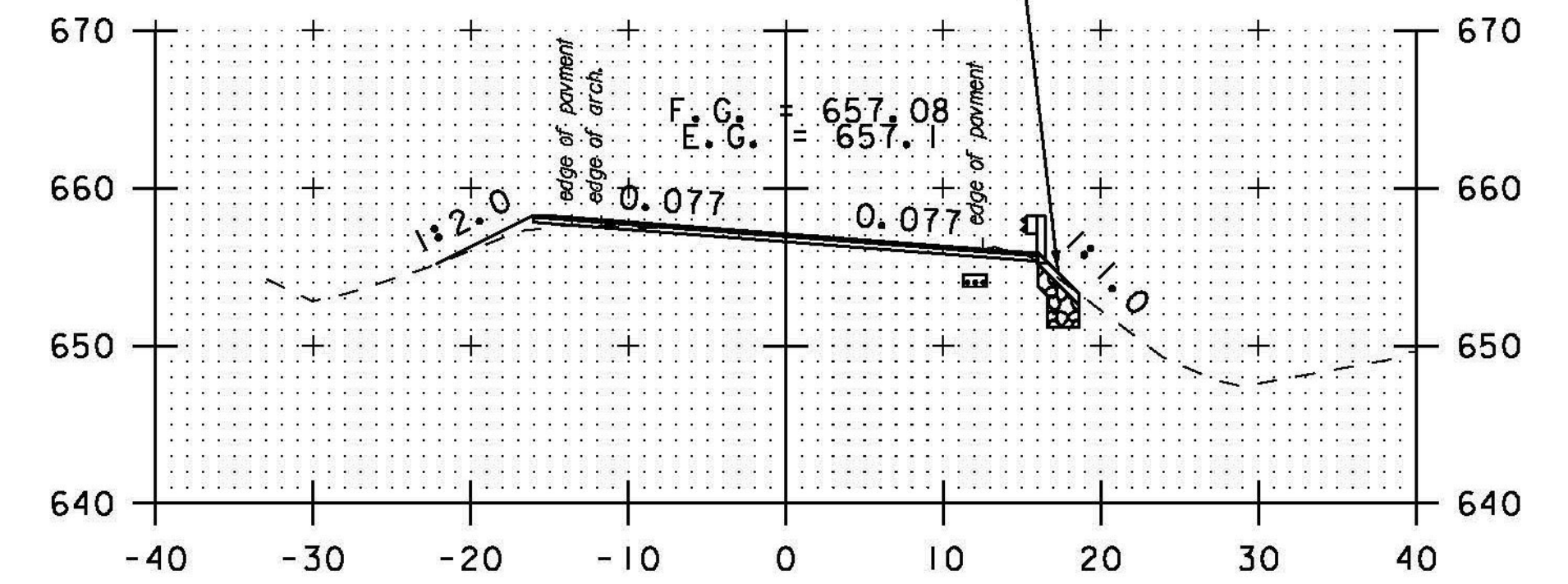


237+00

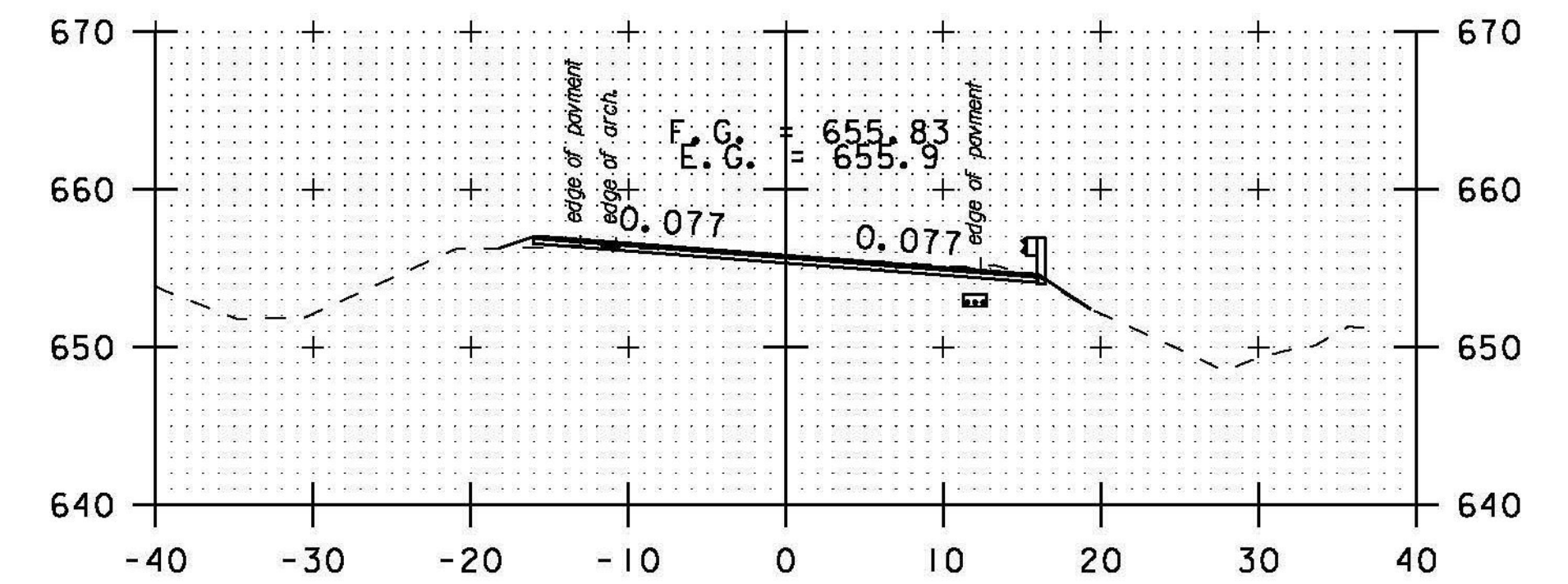


DRIVE LT
236+50

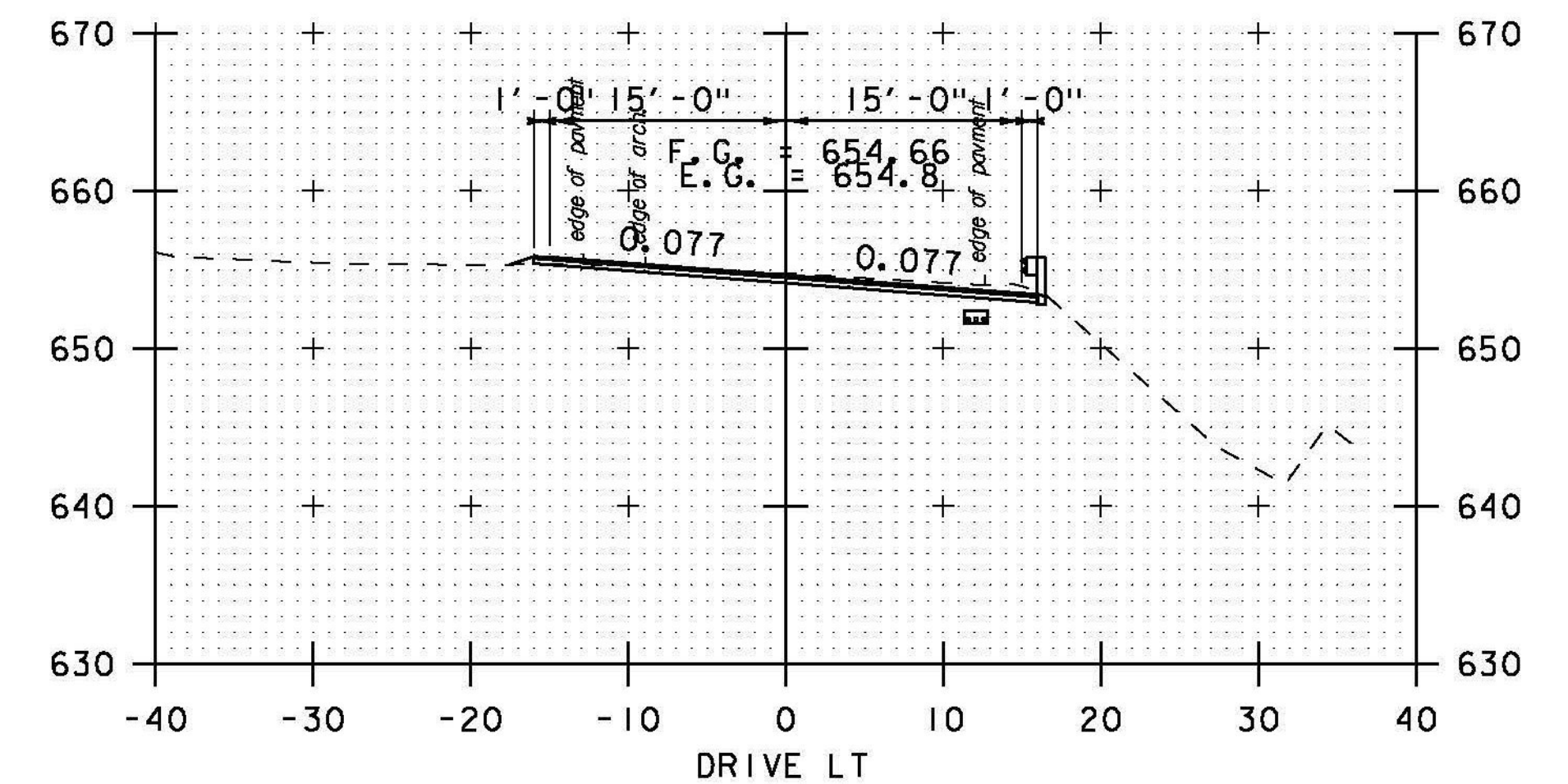
12" STONE FILL, TYPE I (TYP.)
6" GRUBBING MATERIAL (TYP.)
GEOTEXTILE UNDER STONE FILL (TYP.)



239+00

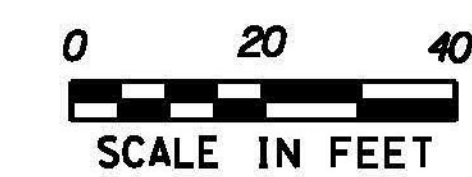


238+50



DRIVE LT
238+00

STA. 234+50 TO STA. 239+00



PROJECT NAME: BETHEL-RANDOLPH
PROJECT NUMBER: STP 292(I)

FILE NAME: piOC244.dgn
PROJECT LEADER: C. LATHROP
DESIGNED BY: S. LAMPHERE
CROSS SECTION SHEET 23

PLOT DATE: 4/23/2015
DRAWN BY: S. LAMPHERE
CHECKED BY: C. LATHROP
SHEET 157 OF 211