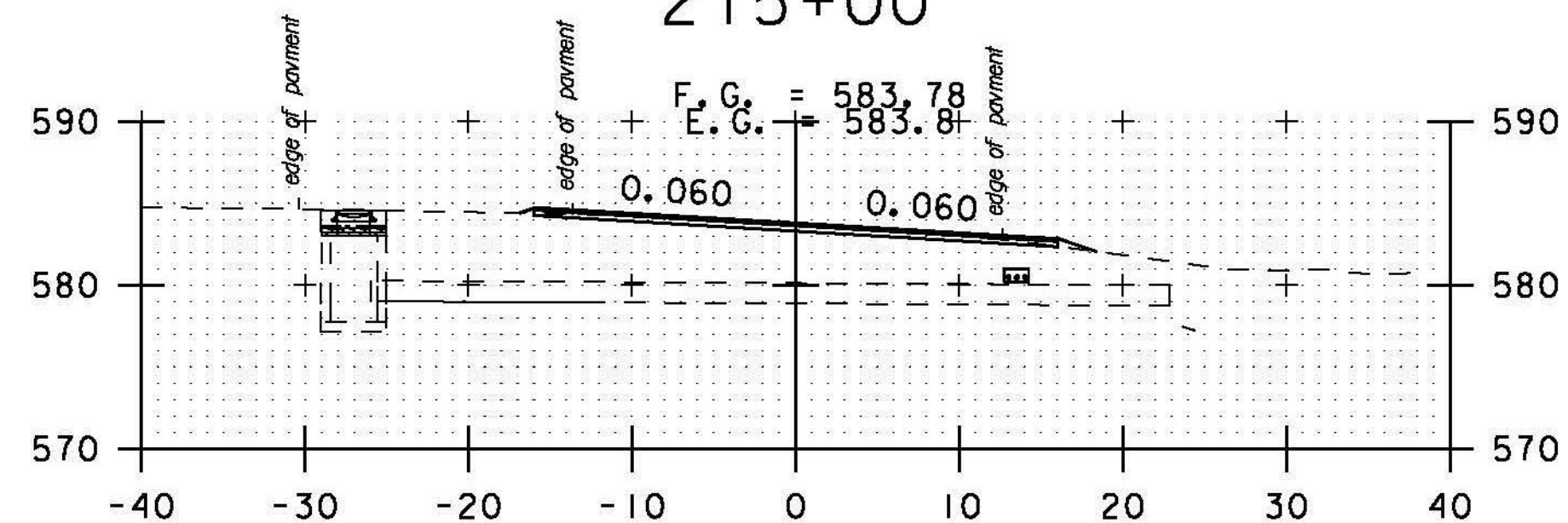
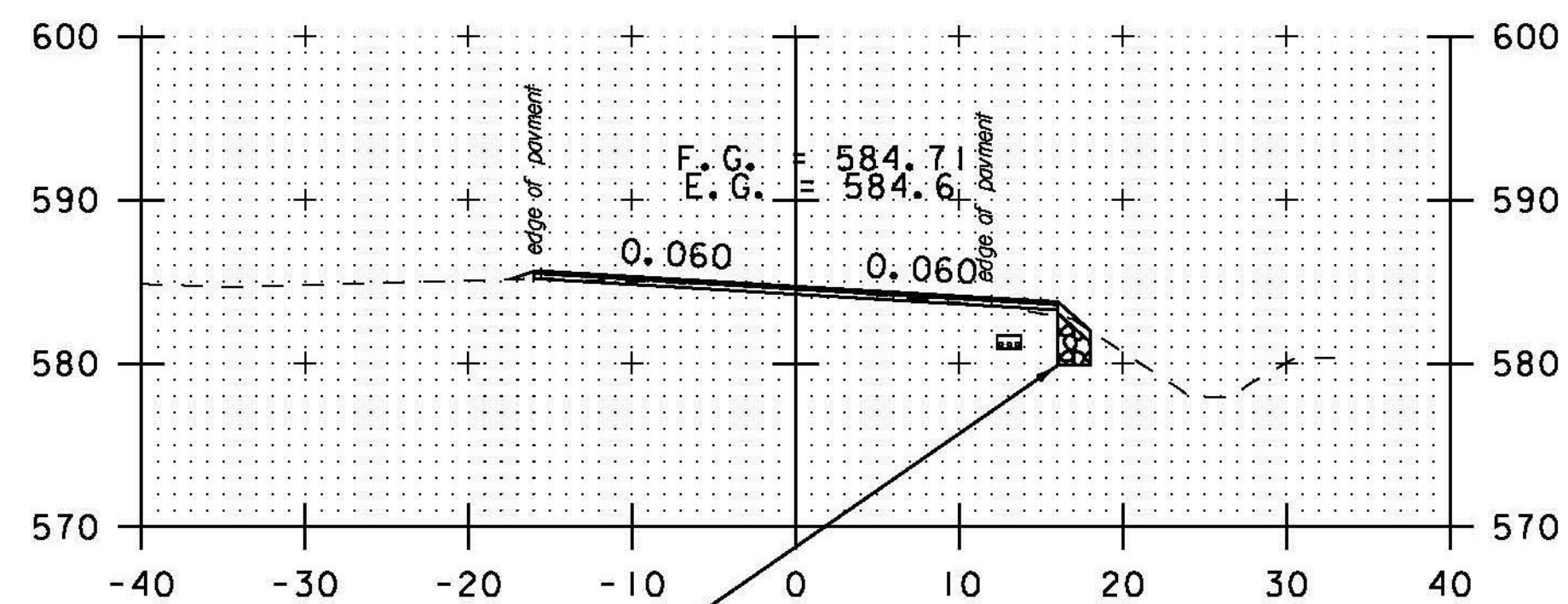


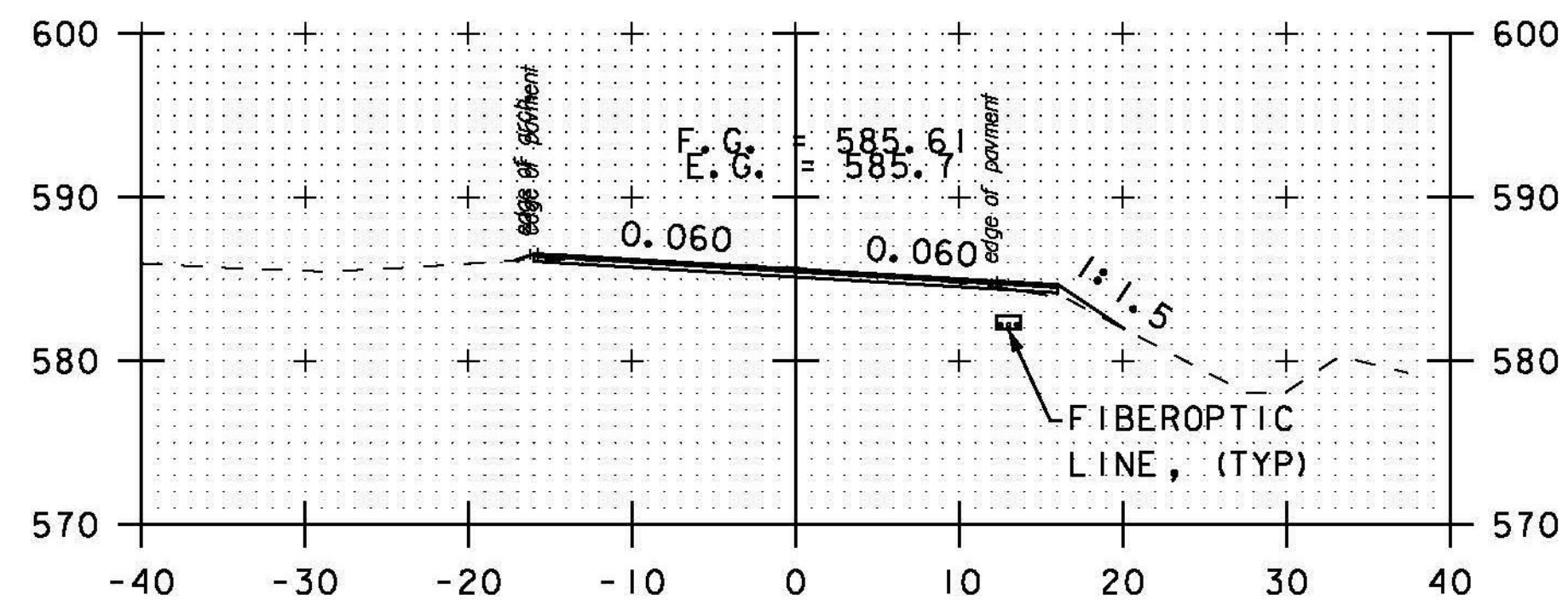
TH#2 LT  
215+00



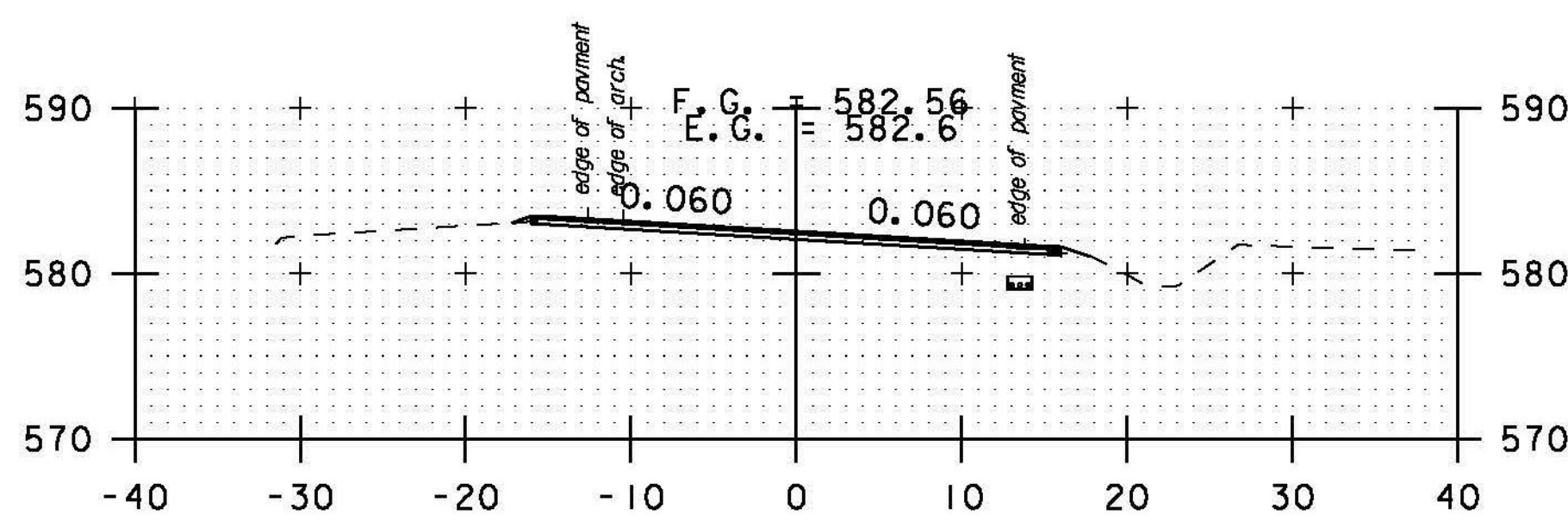
214+50



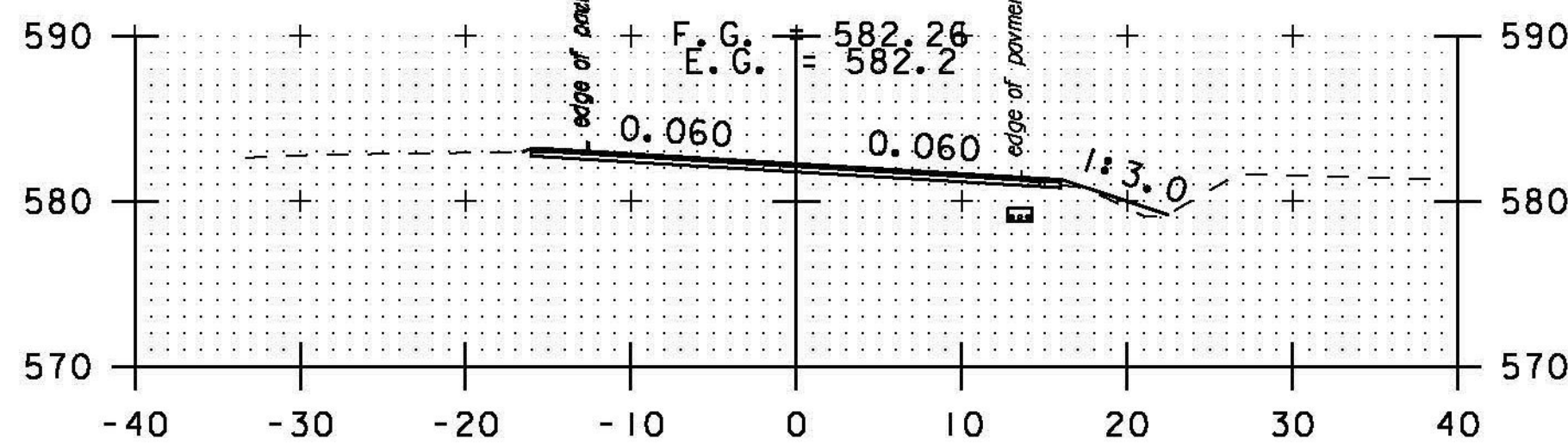
12" STONE FILL, TYPE I (TYP.)  
6" GRUBBING MATERIAL (TYP.)  
GEOTEXTILE UNDER STONE FILL (TYP.)  
214+00



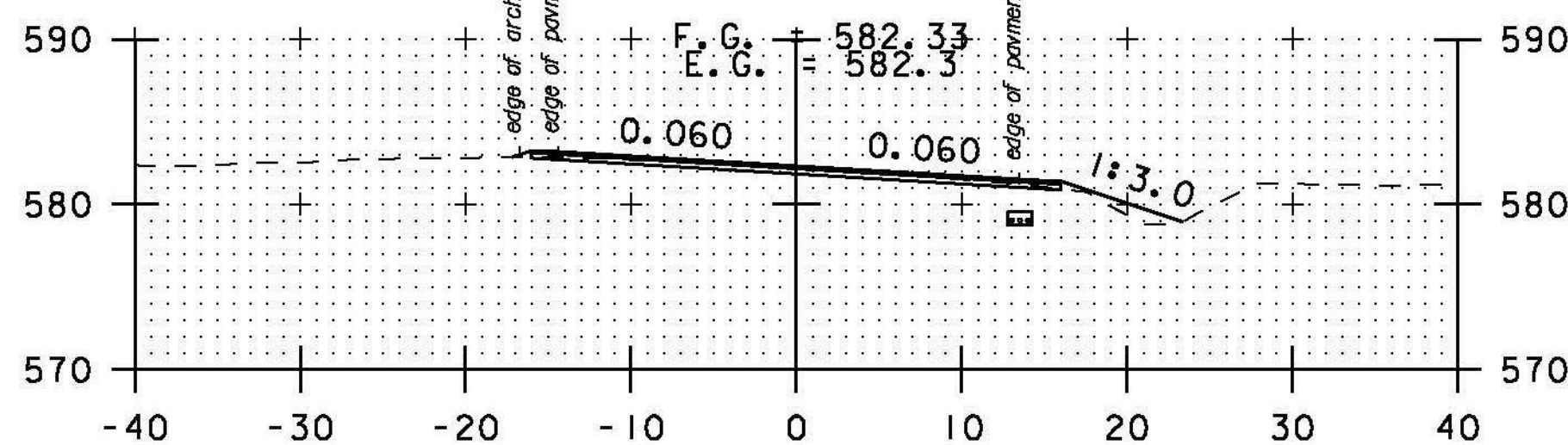
213+50



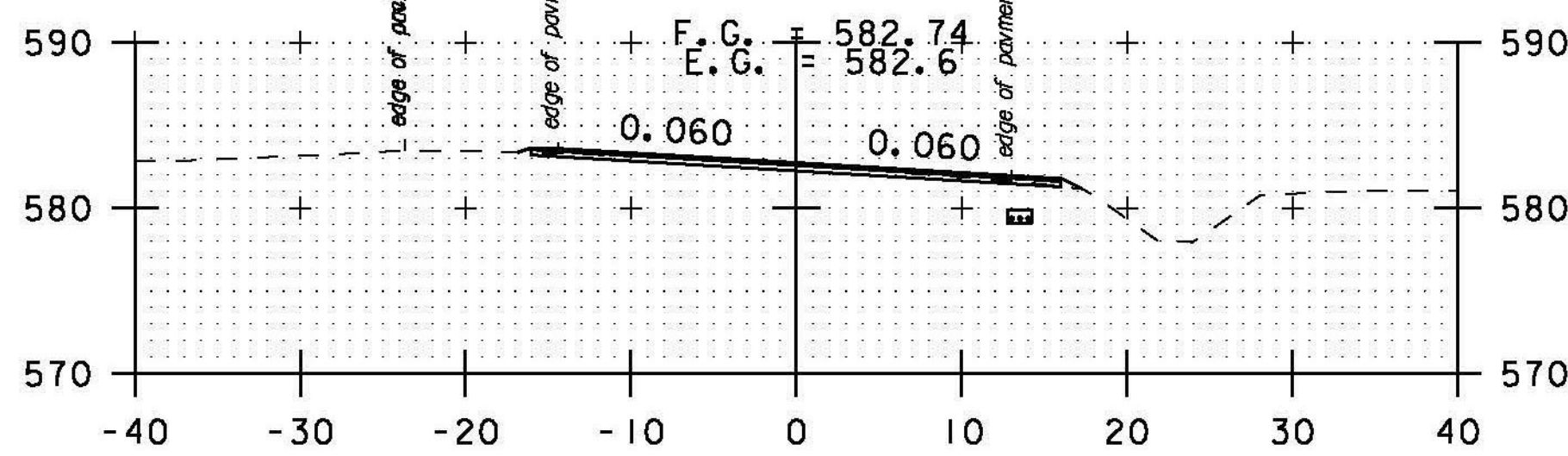
217+00



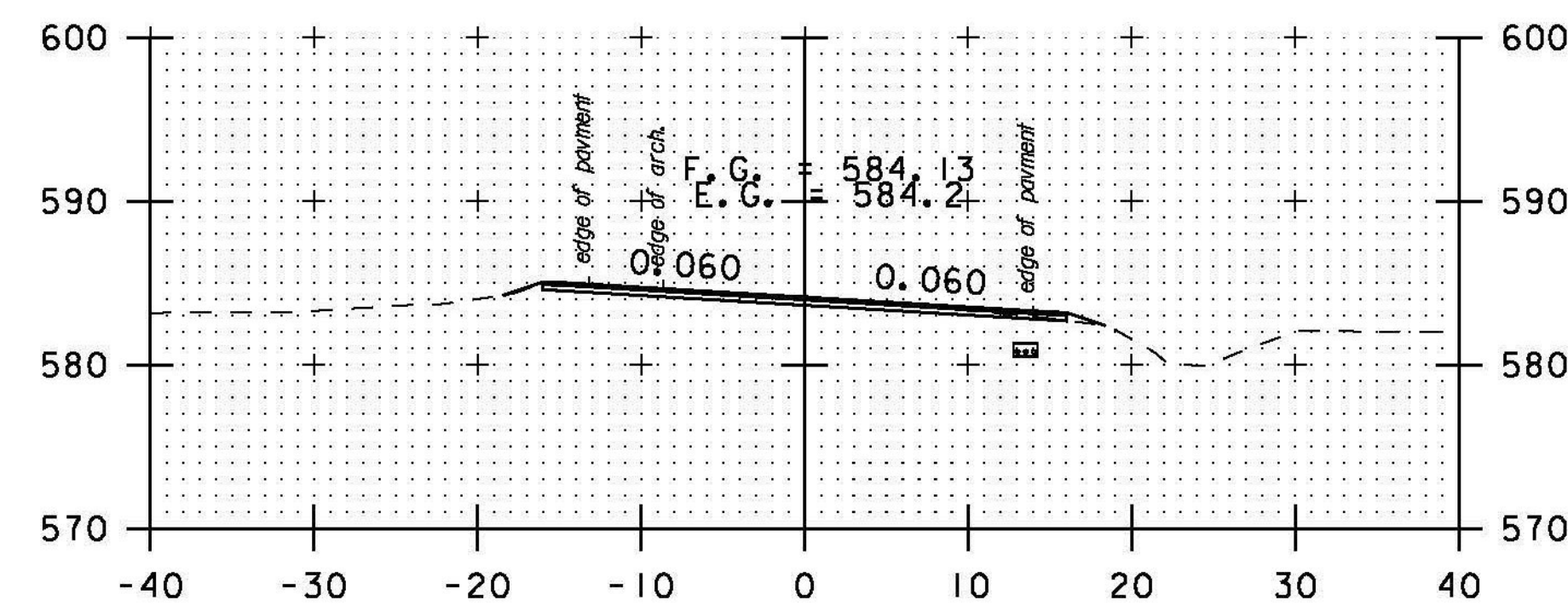
216+50



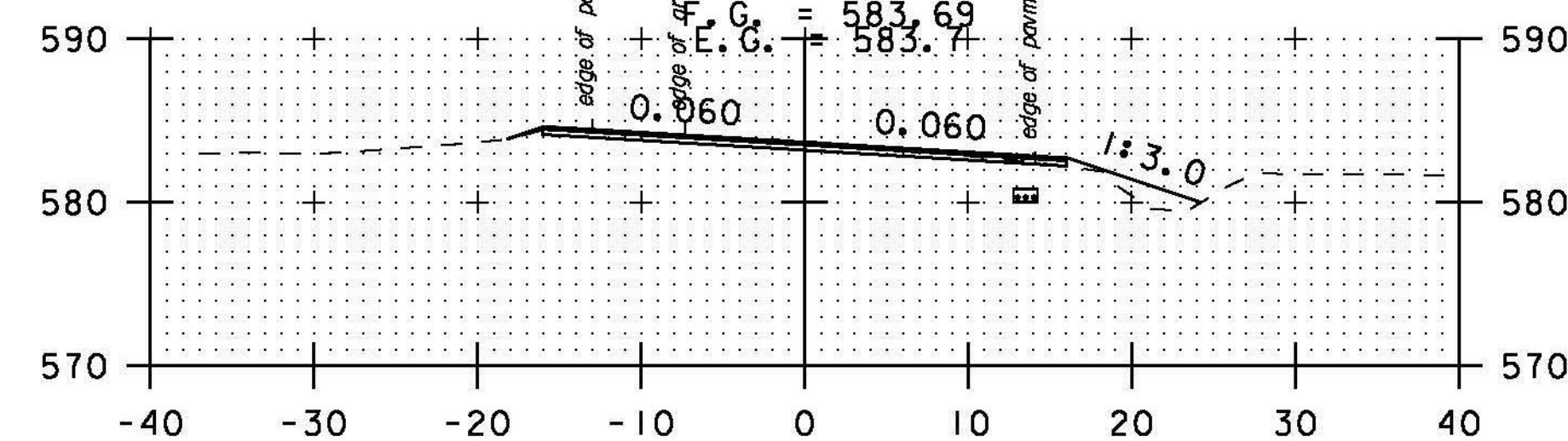
DRIVE LT  
216+00



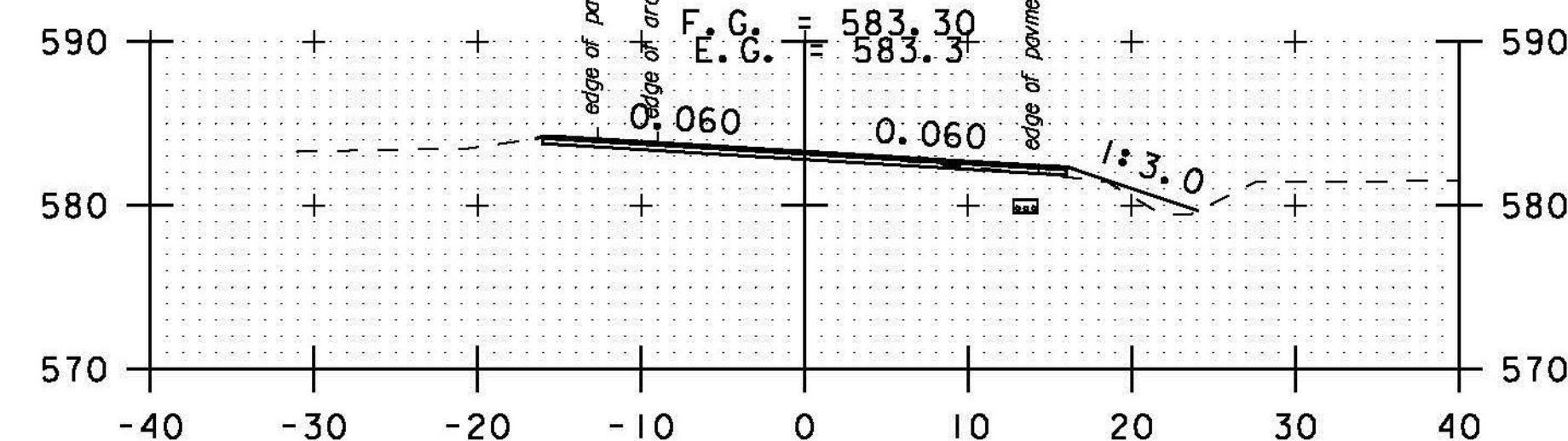
TH#2 LT  
215+50



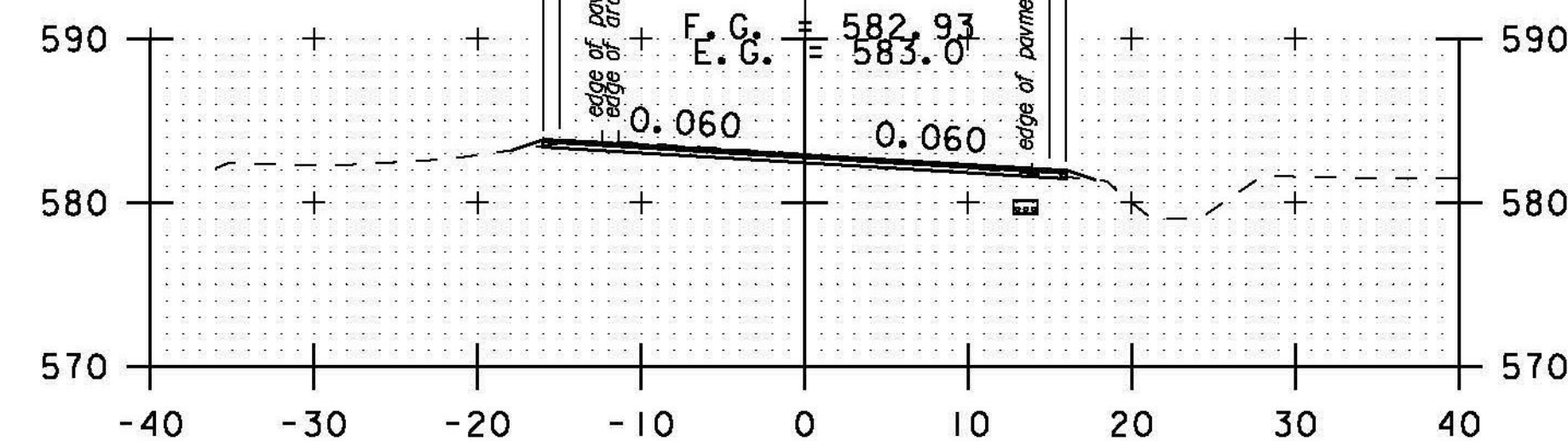
219+00



218+50



218+00

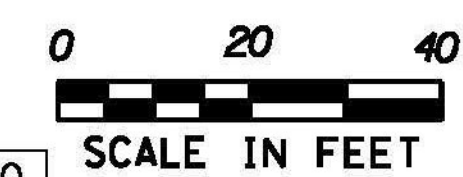


217+50

PROJECT NAME: BETHEL-RANDOLPH  
PROJECT NUMBER: STP 292(K)

FILE NAME: piOC244.dgn  
PROJECT LEADER: C. LATHROP  
DESIGNED BY: S. LAMPHERE  
CROSS SECTION SHEET 19

PLOT DATE: 4/23/2015  
DRAWN BY: S. LAMPHERE  
CHECKED BY: C. LATHROP  
SHEET 153 OF 211



STA. 213+50 TO STA. 219+00

SCALE IN FEET