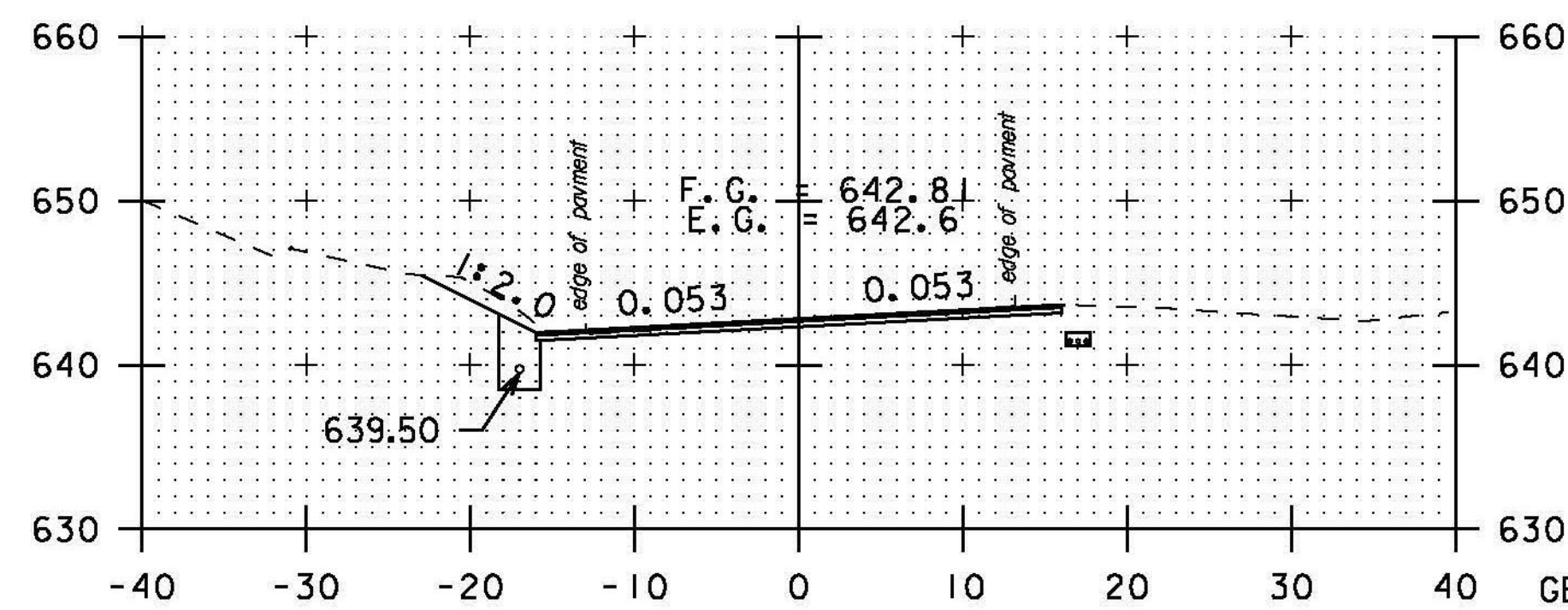
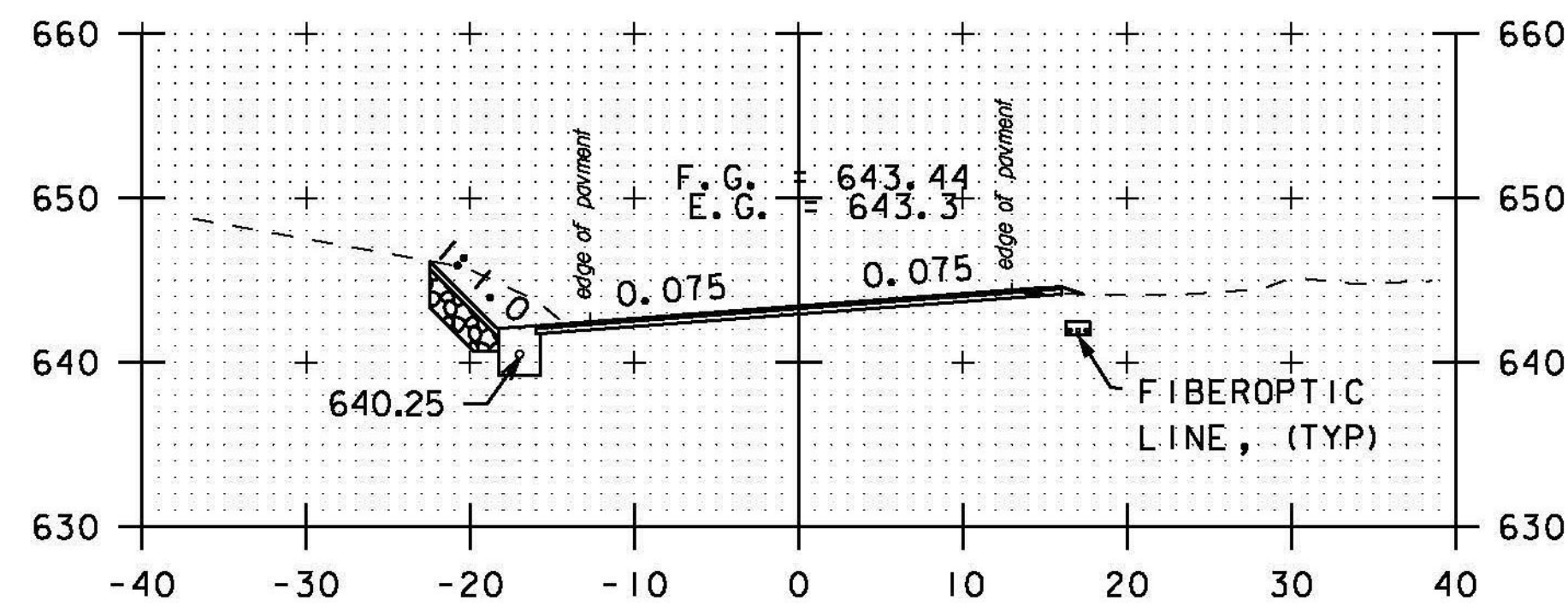


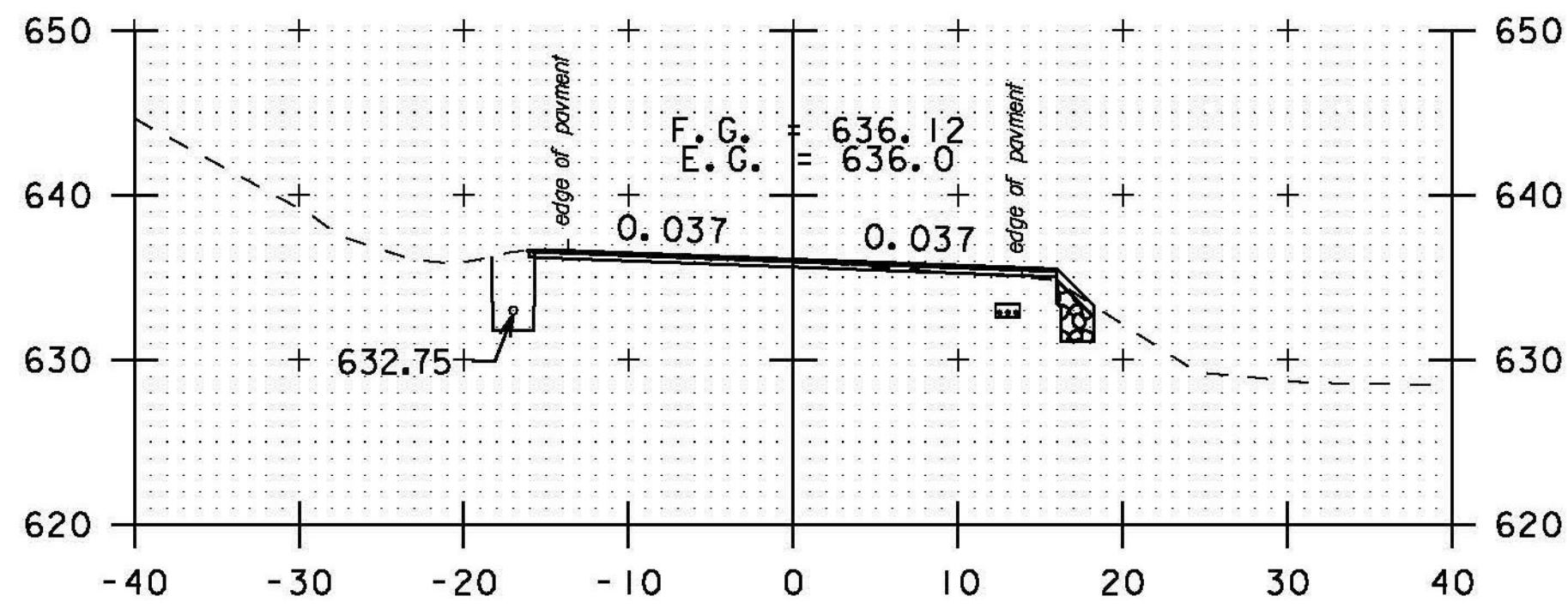
173+00



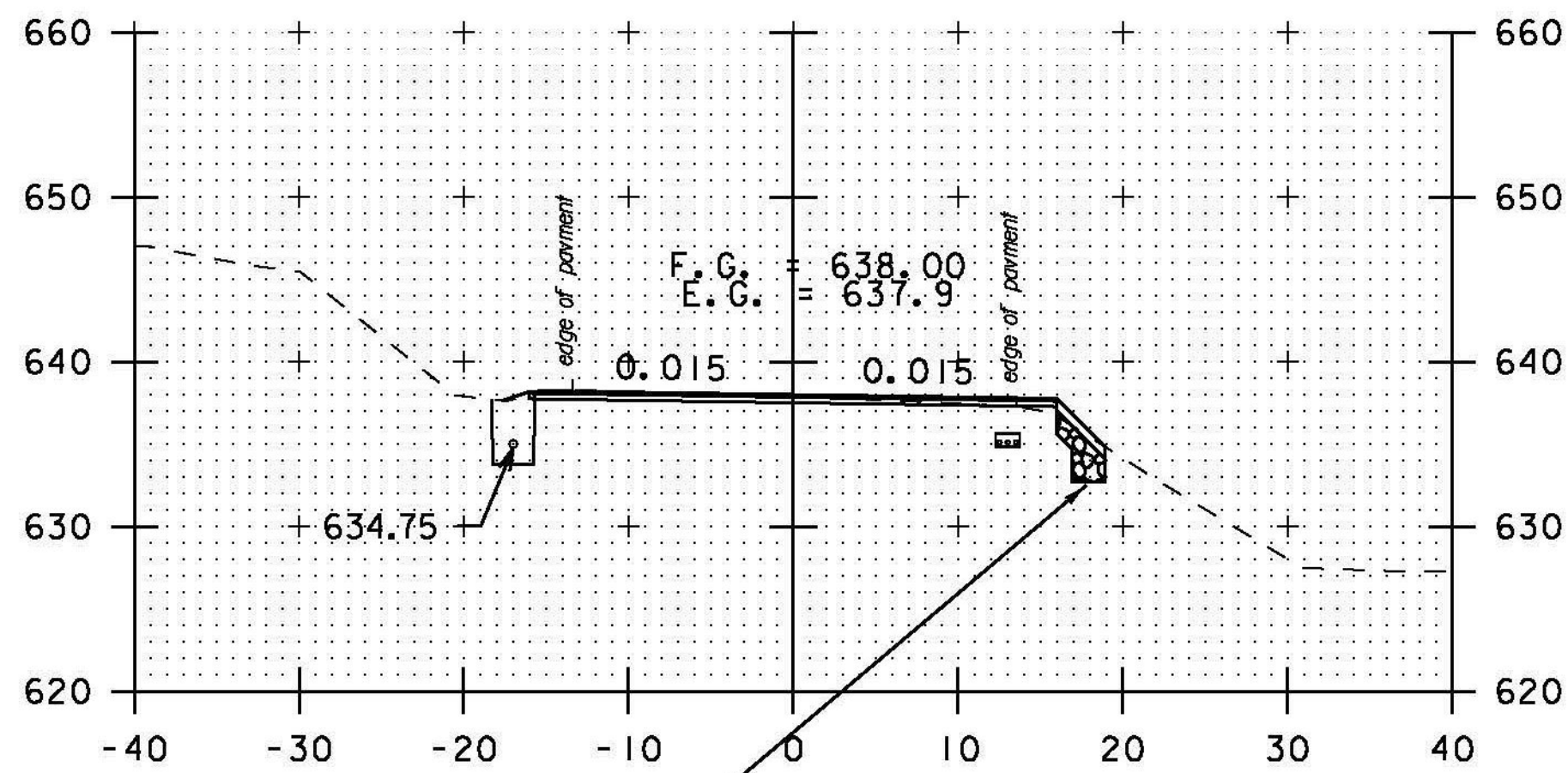
DRIVE RT
172+50



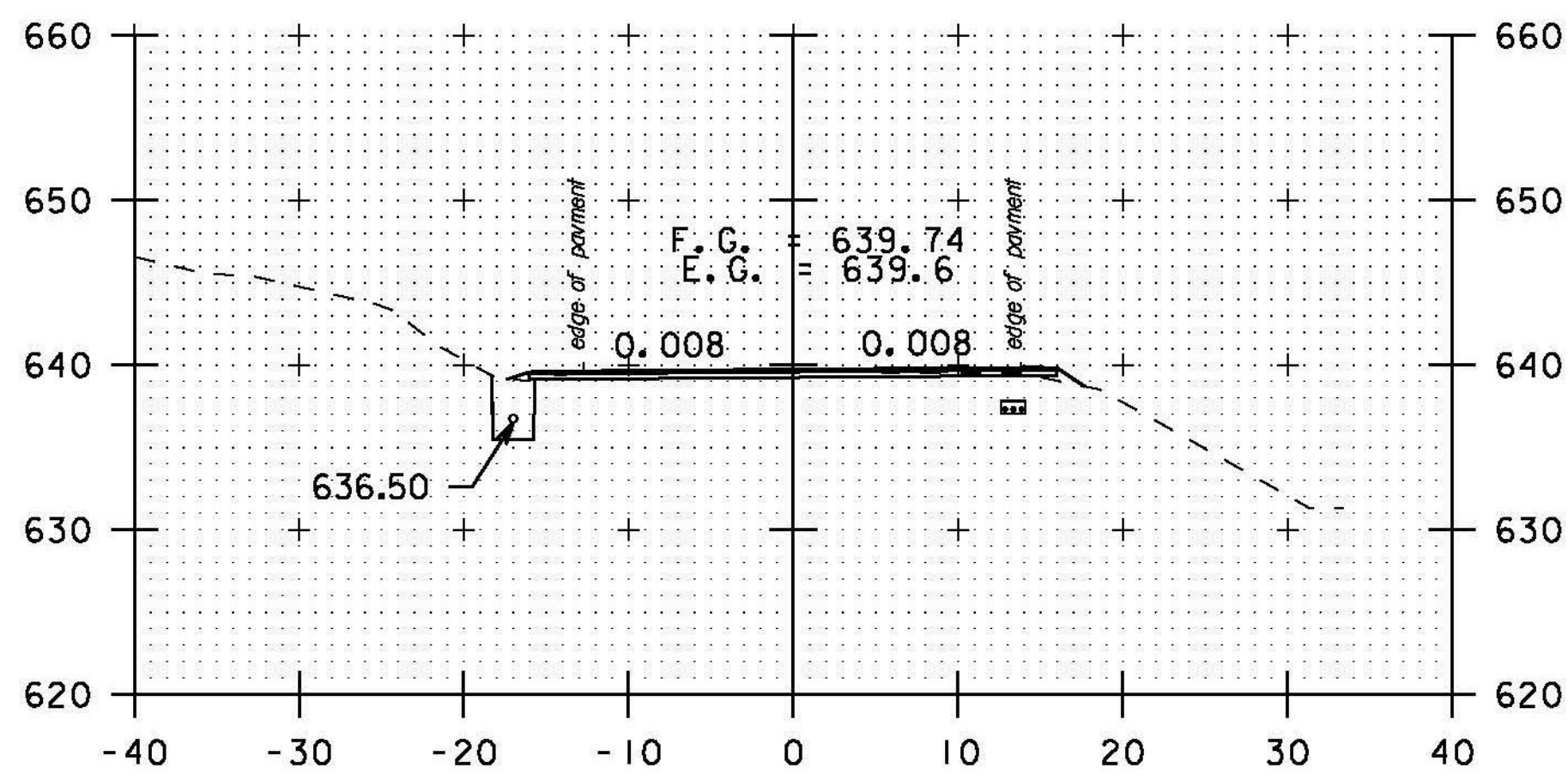
172+00



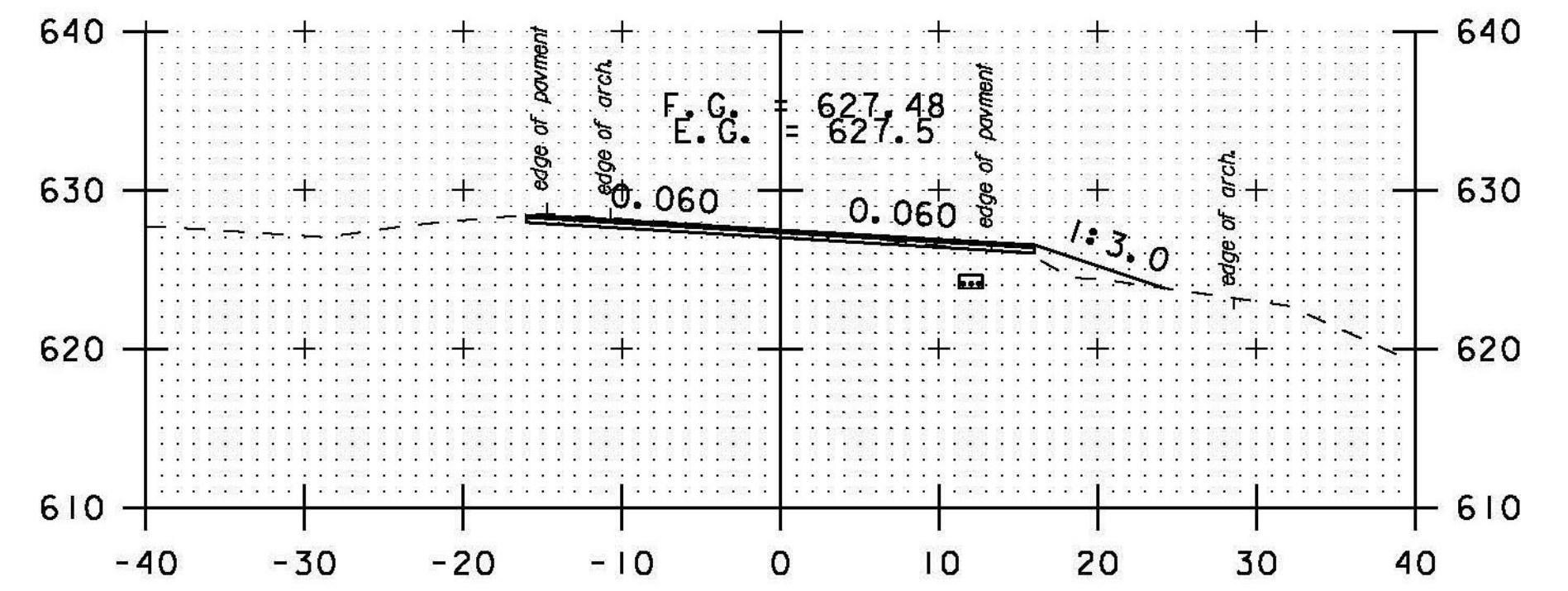
174+50



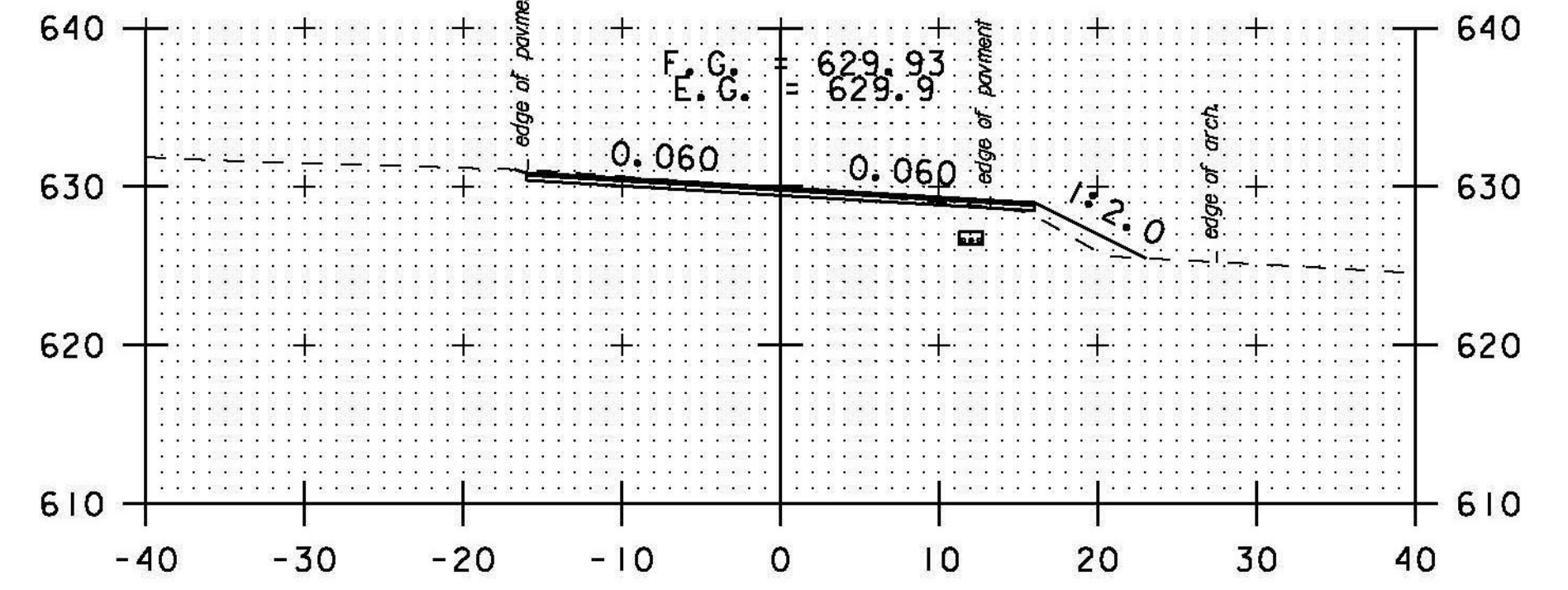
12" STONE FILL, TYPE I (TYP.)
6" GRUBBING MATERIAL (TYP.)
GEOTEXTILE UNDER STONE FILL (TYP.)
174+00



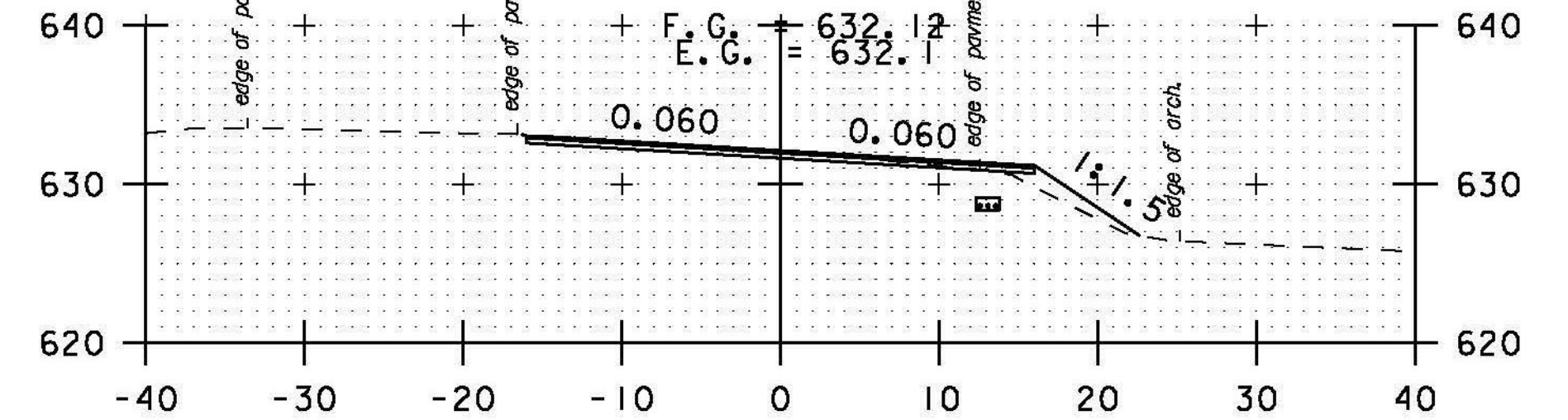
173+50



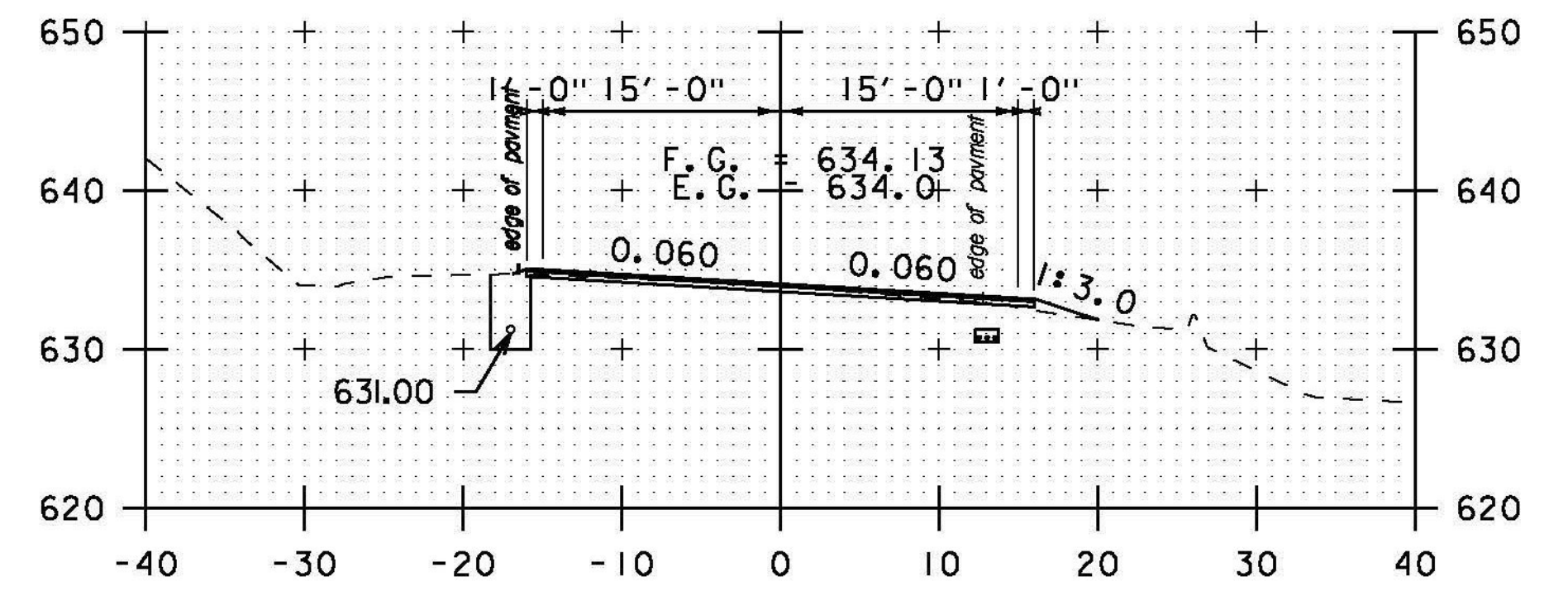
176+50



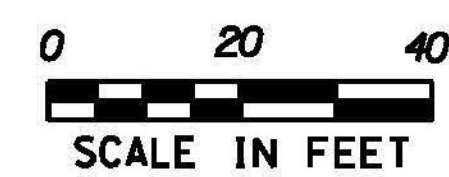
176+00



TH#38 LT
175+50



175+00



SCALE IN FEET

STA. 172+00 TO STA. 176+50

PROJECT NAME: BETHEL-RANDOLPH
PROJECT NUMBER: STP 292(I)

FILE NAME: piOC244.dgn
PROJECT LEADER: C. LATHROP
DESIGNED BY: S. LAMPHERE
CROSS SECTION SHEET II

PLOT DATE: 4/23/2015
DRAWN BY: S. LAMPHERE
CHECKED BY: C. LATHROP
SHEET 145 OF 211