

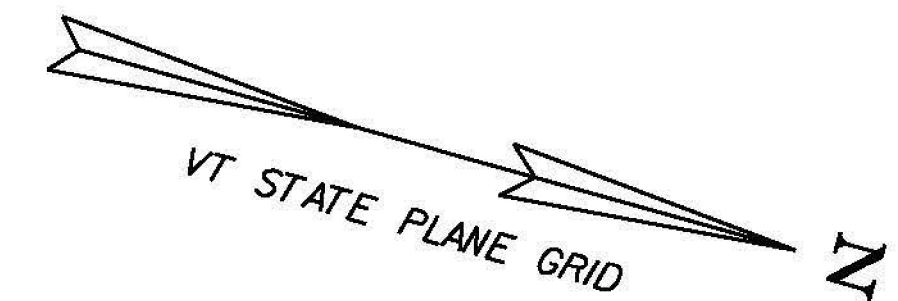
DURABLE 4 INCH WHITE LINE, SEE OPTION ITEMS  
 STA. 277+75 - STA. 283+50 (SOLID LT & RT)

TEMPORARY 4 INCH WHITE LINE, PAINT  
 STA. 277+75 - STA. 283+50 (SOLID LT & RT)

6 INCH UNDERDRAIN PIPE  
 STA. 278+00 - STA. 283+10 LT  
 283+00

DURABLE 4 INCH YELLOW LINE, POLYUREA  
 STA. 277+75 - STA. 283+50 (CENTERLINE)

TEMPORARY 4 INCH YELLOW LINE, PAINT  
 STA. 277+75 - STA. 283+50 (CENTERLINE)



REMOVING SIGNS  
 AS SHOWN - 2

ERECTING SALVAGED SIGNS  
 AS SHOWN - 2

CONTRACTOR TO SWEEP  
 UNDERDRAIN MINIMUM 5  
 FT TO AVOID IMPACTING  
 EXISTING UTILITY POLE

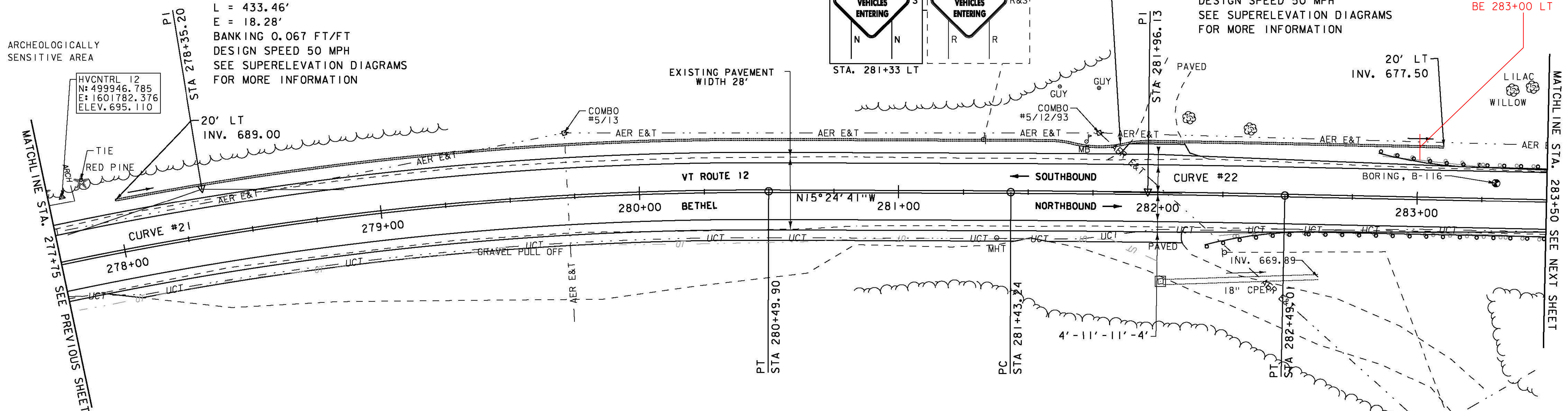
CURVE #22  
 DELTA = 1°00'36"  
 D = 0°57'18"  
 R = 6000.00'  
 T = 52.89'  
 L = 105.77'  
 E = 0.23'  
 BANKING 0.020 FT/FT  
 DESIGN SPEED 50 MPH  
 SEE SUPERELEVATION DIAGRAMS  
 FOR MORE INFORMATION

UNDERDRAIN #14  
 SHORTENED TO  
 BE 283+00 LT

CURVE #21  
 DELTA = 19°06'15"  
 D = 4°24'27"  
 R = 1300.00'  
 T = 218.76'  
 L = 433.46'  
 E = 18.28'  
 BANKING 0.067 FT/FT  
 DESIGN SPEED 50 MPH  
 SEE SUPERELEVATION DIAGRAMS  
 FOR MORE INFORMATION

ARCHEOLOGICALLY  
 SENSITIVE AREA

HVCNTRL 12  
 N: 499946.785  
 E: 1601782.376  
 ELEV. 695.110



REMOVAL AND DISPOSAL OF GUARDRAIL  
 STA. 282+24 - STA. 283+50 RT 282+62  
 STA. 282+86.5 - STA. 283+50 LT

STEEL BEAM GUARDRAIL, GALVANIZED  
 W/8 FEET POSTS  
 STA. 282+33 - STA. 283+50 RT  
 STA. 282+99 - STA. 283+50 LT

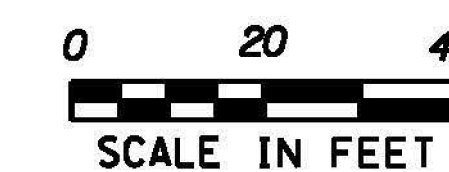
STEEL BEAM GUARDRAIL, GALVANIZED  
 STA. 282+20.5 - STA. 282+33 RT  
 STA. 282+86.5 - STA. 282+99 LT

STEEL BEAM GUARDRAIL, GALVANIZED  
 STA. 282+24 - STA. 282+61.5 RT

ANCHOR FOR STEEL BEAM GUARDRAIL  
 STA. 282+36 RT

SIGN LEGEND

- R = REMOVE
- R&S = REMOVE AND SALVAGE
- RET = RETAIN
- S = SALVAGED
- N = NEW
- B-B = BACK TO BACK
- - = EXISTING
- = NEW



PROJECT NAME:	BETHEL-RANDOLPH	FILE NAME:	z10c244bdr.dgn	PLOT DATE:	4/23/2015
PROJECT NUMBER:	STP 292(I)	PROJECT LEADER:	C. LATHROP	DRAWN BY:	S. LAMPHERE
		DESIGNED BY:	S. LAMPHERE	CHECKED BY:	C. LATHROP
		PLAN SHEET 29		SHEET	55 OF 211