

DURABLE 4 INCH WHITE LINE, SEE OPTION ITEMS
 STA. 178+75 - STA. 184+25 (SOLID LT & RT)

TEMPORARY 4 INCH WHITE LINE, PAINT
 STA. 178+75 - STA. 184+25 (SOLID LT & RT)

DURABLE 4 INCH YELLOW LINE, POLYUREA
 STA. 178+75 - STA. 184+25 (CENTERLINE)

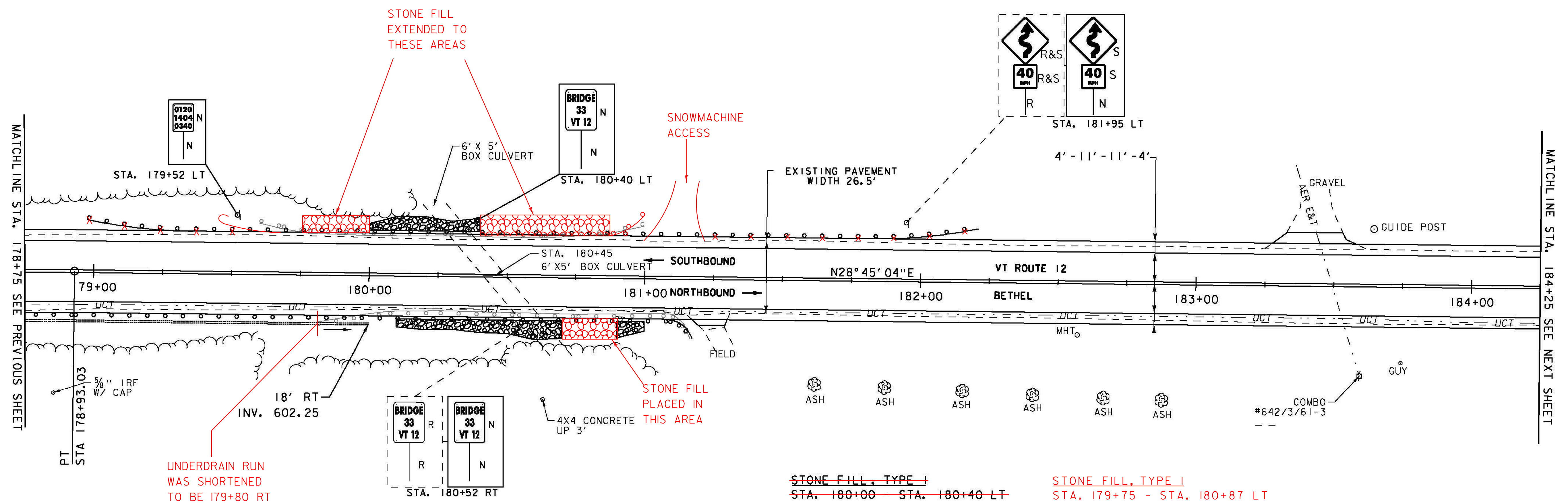
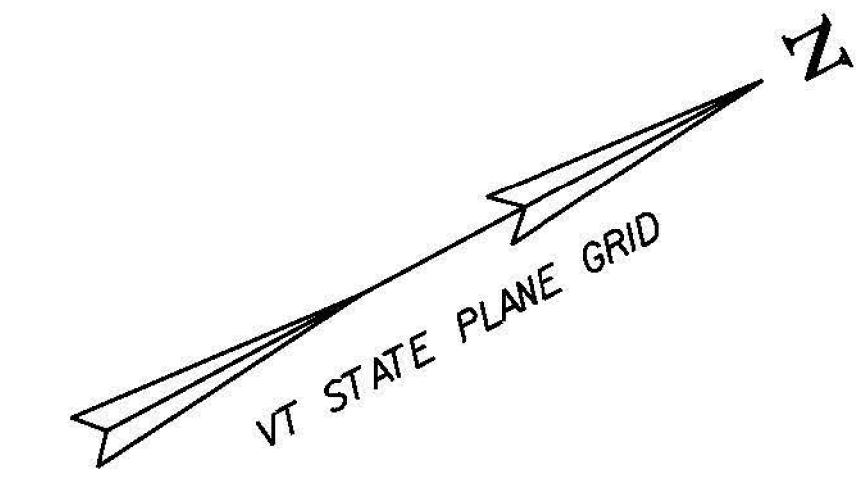
TEMPORARY 4 INCH YELLOW LINE, PAINT
 STA. 178+75 - STA. 184+25 (CENTERLINE)

MILLED RUMBLE STRIPS
 STA. 179+25 - STA. 184+25 (CENTERLINE)

6 INCH UNDERDRAIN PIPE
 STA. 178+75 - STA. 180+00 RT
 179+80

REMOVING SIGNS
 AS SHOWN - 3

ERECTING SALVAGED SIGNS
 AS SHOWN - 2



MATCHLINE STA. 178+75 SEE PREVIOUS SHEET

MATCHLINE STA. 184+25 SEE NEXT SHEET

UNDERDRAIN RUN WAS SHORTENED TO BE 179+80 RT

STONE FILL PLACED IN THIS AREA

REMOVAL AND DISPOSAL OF GUARDRAIL
 STA. 179+58 - STA. 181+01.75 LT
 STA. 179+80 - STA. 181+17.5 RT

SPECIAL PROVISION (BOX BEAM GUARDRAIL W/7 FEET POSTS)
 STA. 178+75 - STA. 181+14.5 RT
 STA. 178+98 - STA. 182+22 LT

STEEL BEAM GUARDRAIL, GALVANIZED
 STA. 179+48 - STA. 179+73 LT
 STA. 180+73 - STA. 180+98 LT

STEEL BEAM GUARDRAIL, GALVANIZED W/8 FEET POSTS
 STA. 179+73 - STA. 180+73 LT

ANCHOR FOR STEEL BEAM GUARDRAIL
 STA. 179+48 LT
 STA. 180+73 LT

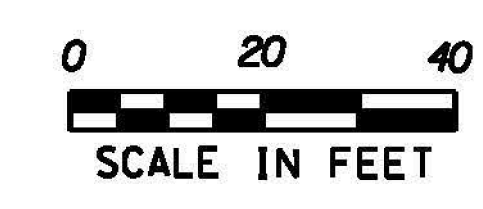
SIGN LEGEND
 R = REMOVE
 R&S = REMOVE AND SALVAGE
 RET = RETAIN
 S = SALVAGED
 N = NEW
 B-B = BACK TO BACK
 - - = EXISTING
 — = NEW

~~STONE FILL, TYPE I~~
~~STA. 180+00 - STA. 180+40 LT~~
~~STA. 180+10 - STA. 180+70 RT~~
~~STA. 180+90 - STA. 181+00 RT~~

STONE FILL, TYPE I
 STA. 179+75 - STA. 180+87 LT
 STA. 180+10 - STA. 181+00 RT

GEOTEXTILE FOR SILT FENCE
 STA. 180+00 - STA. 180+40 LT
 STA. 180+10 - STA. 180+70 RT
 STA. 180+90 - STA. 181+00 RT

GRUBBING MATERIAL (6")
 STA. 180+00 - STA. 180+40 LT
 STA. 180+10 - STA. 180+70 RT
 STA. 180+90 - STA. 181+00 RT



PROJECT NAME: BETHEL-RANDOLPH	PLOT DATE: 4/23/2015
PROJECT NUMBER: STP 292(I)	DRAWN BY: S. LAMPHERE
FILE NAME: z10c244bdr.dgn	CHECKED BY: C. LATHROP
PROJECT LEADER: C. LATHROP	SHEET 37 OF 211
DESIGNED BY: S. LAMPHERE	
PLAN SHEET II	