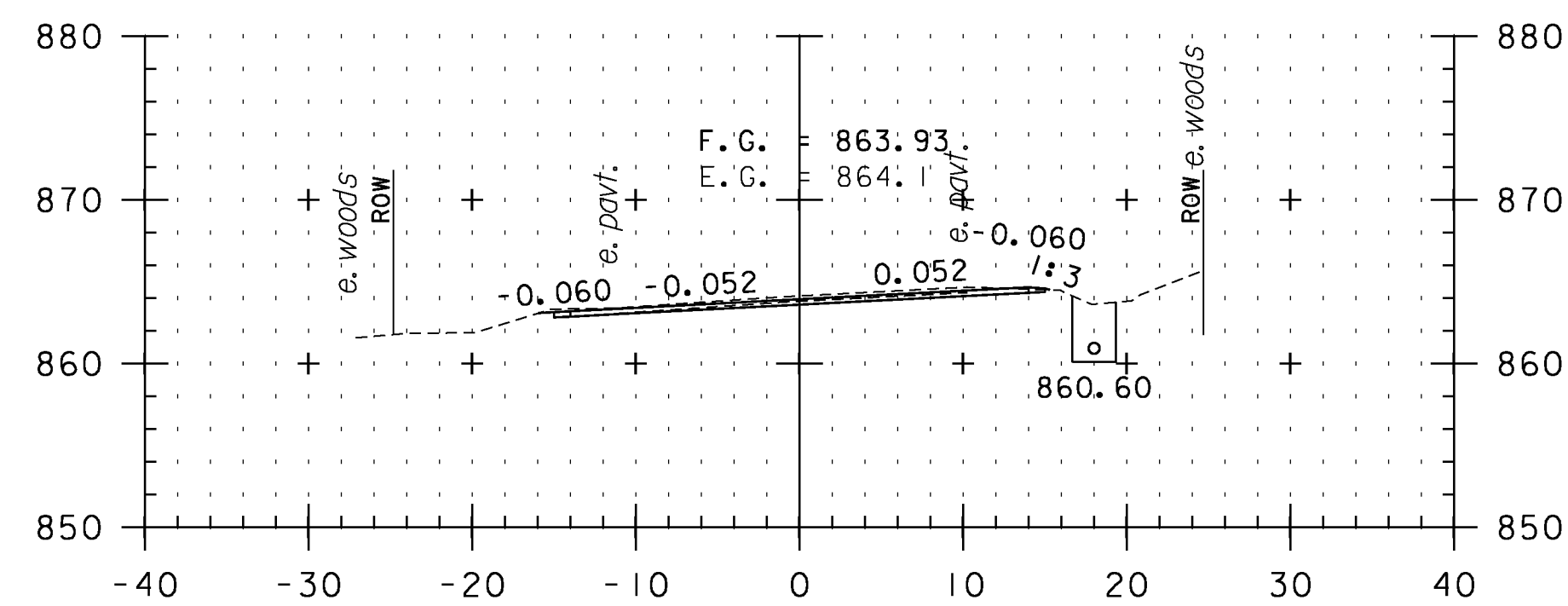
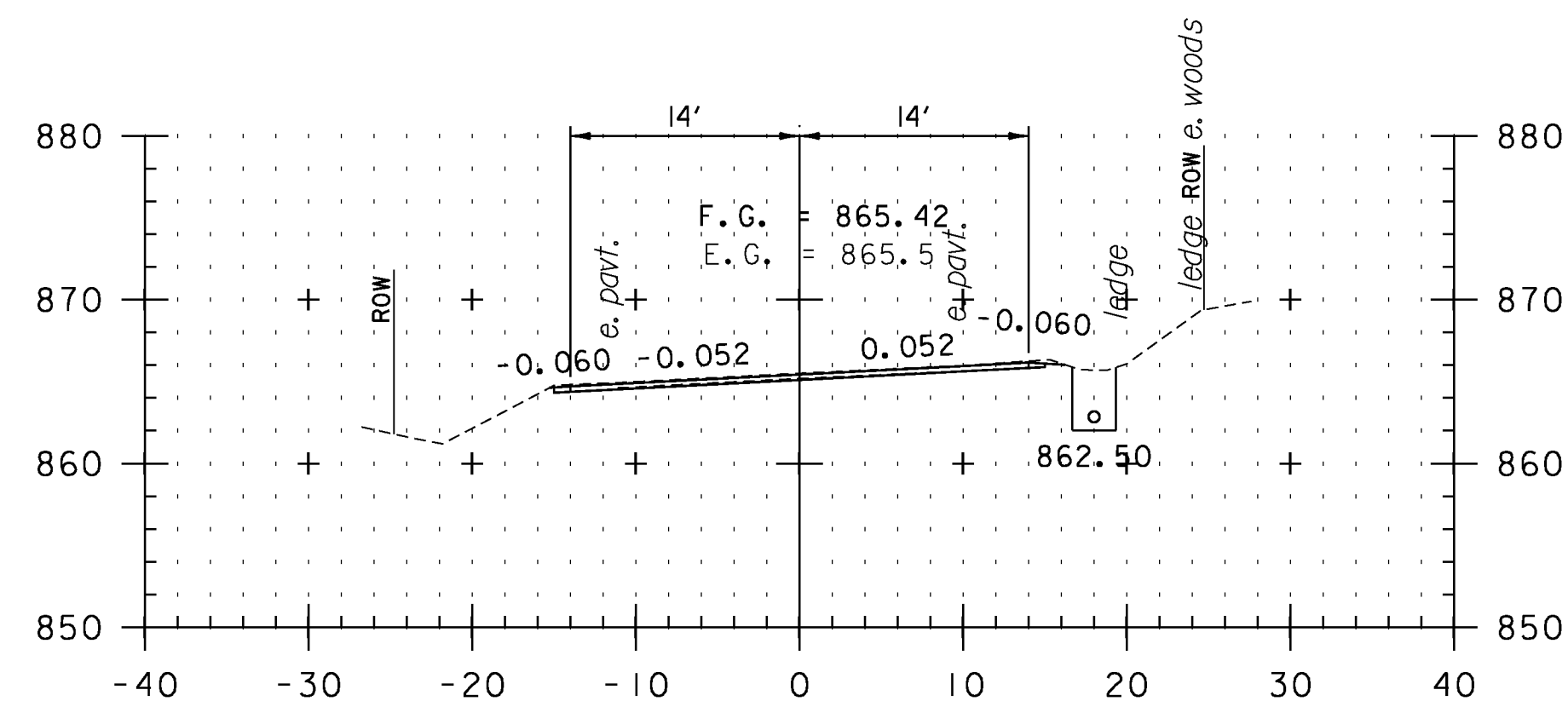


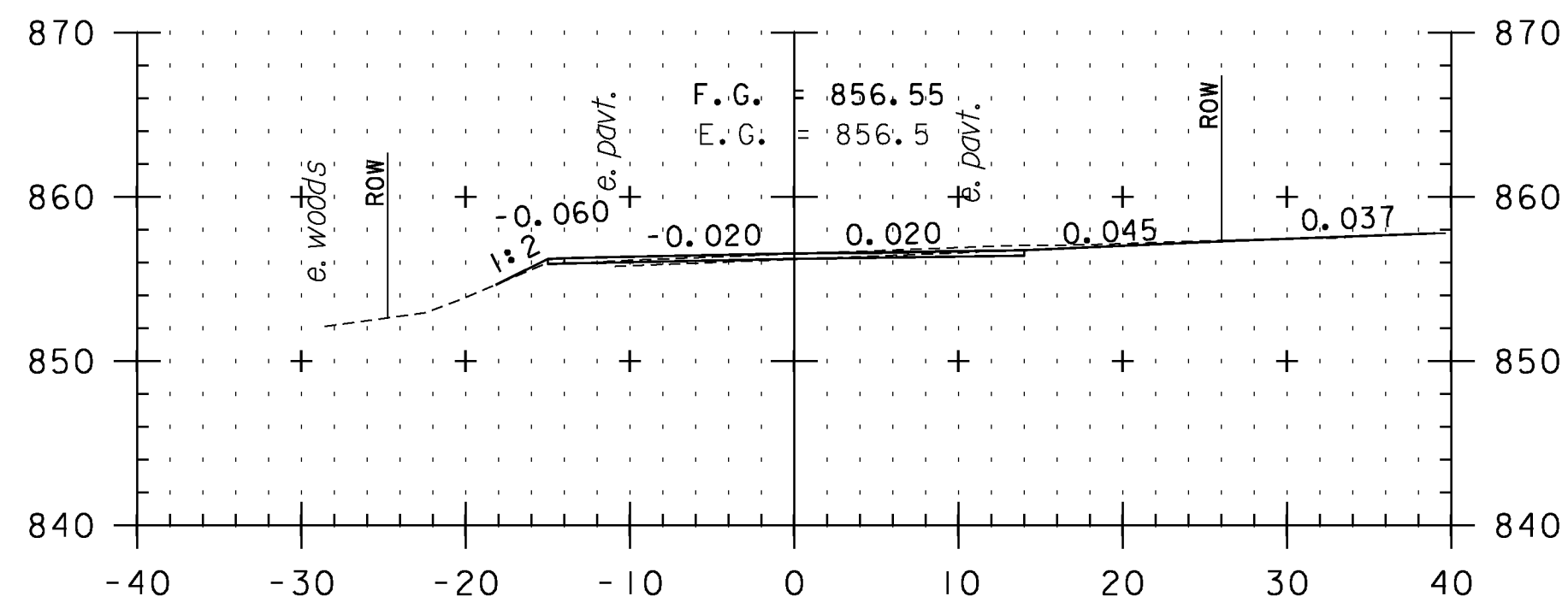
346+50



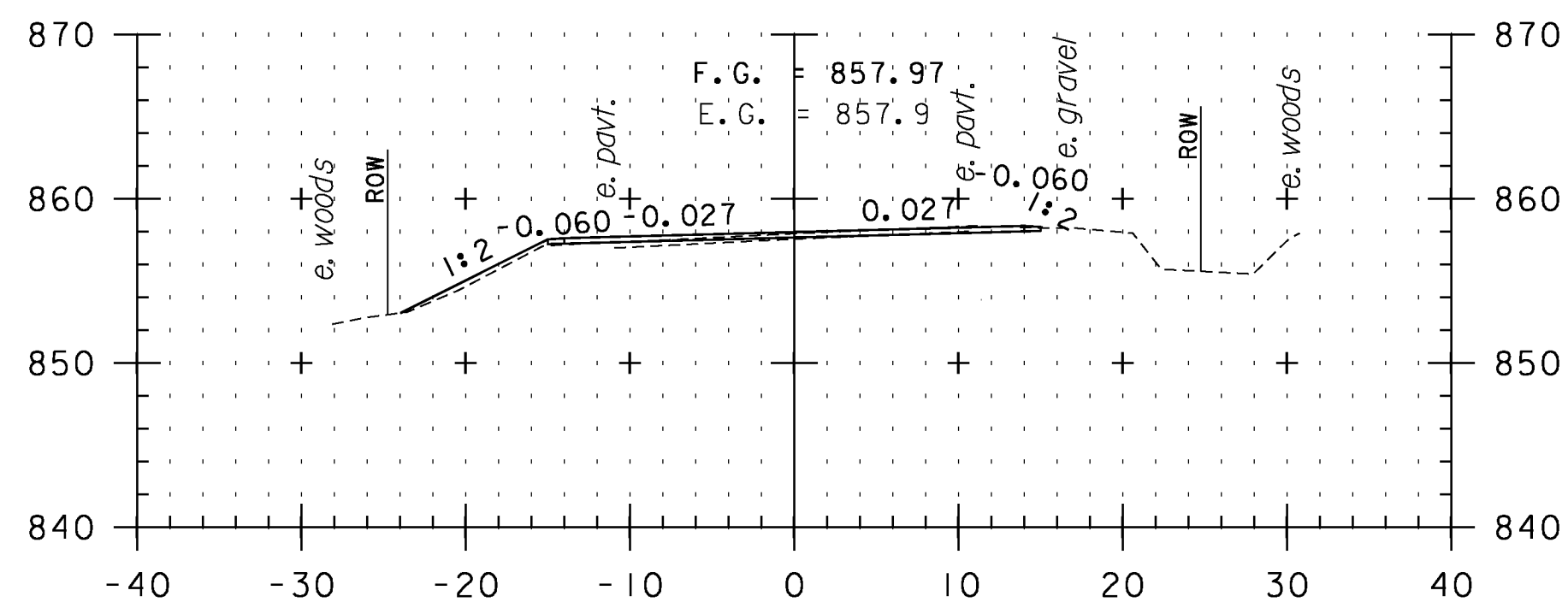
346+00



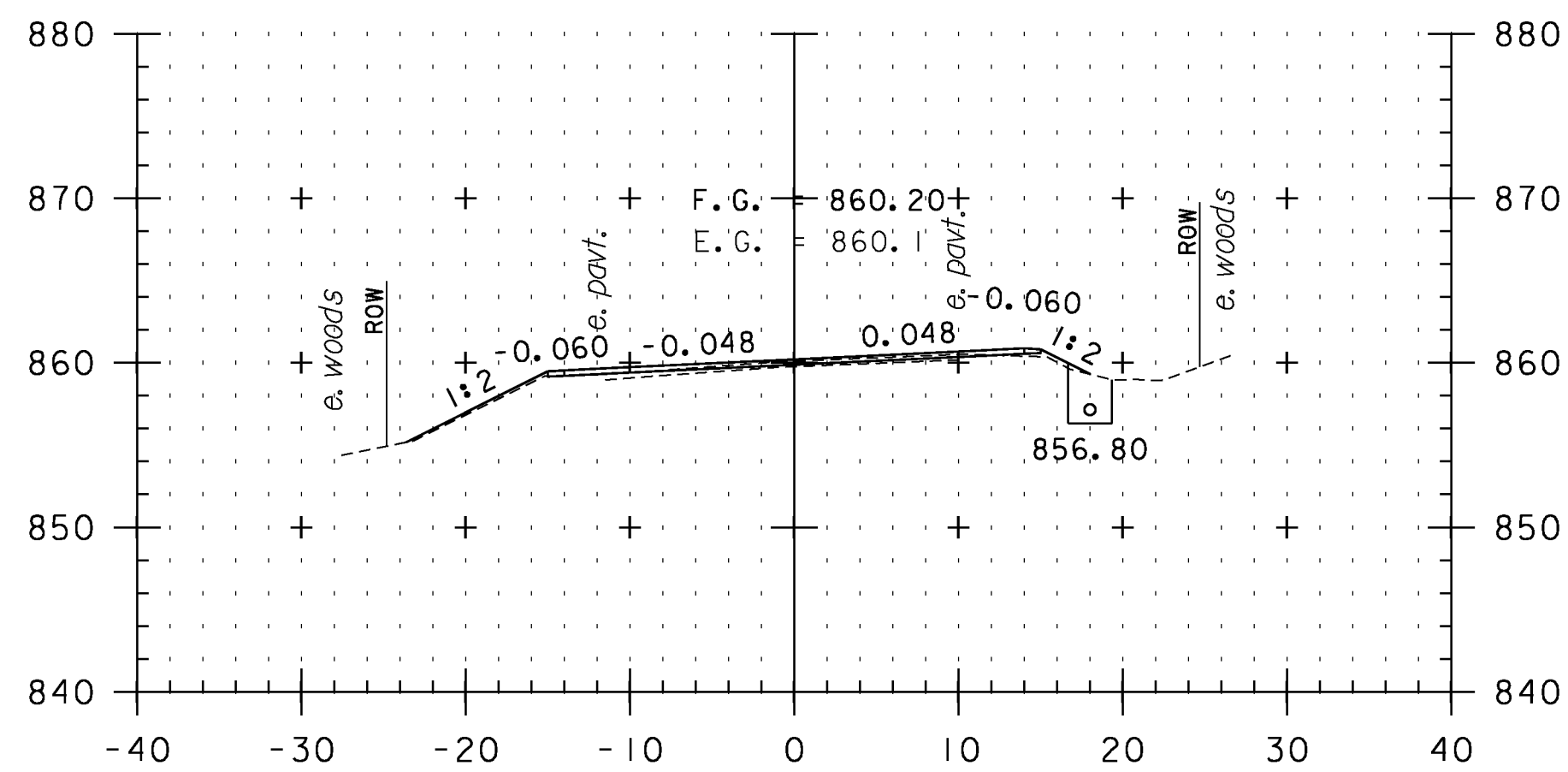
345+50



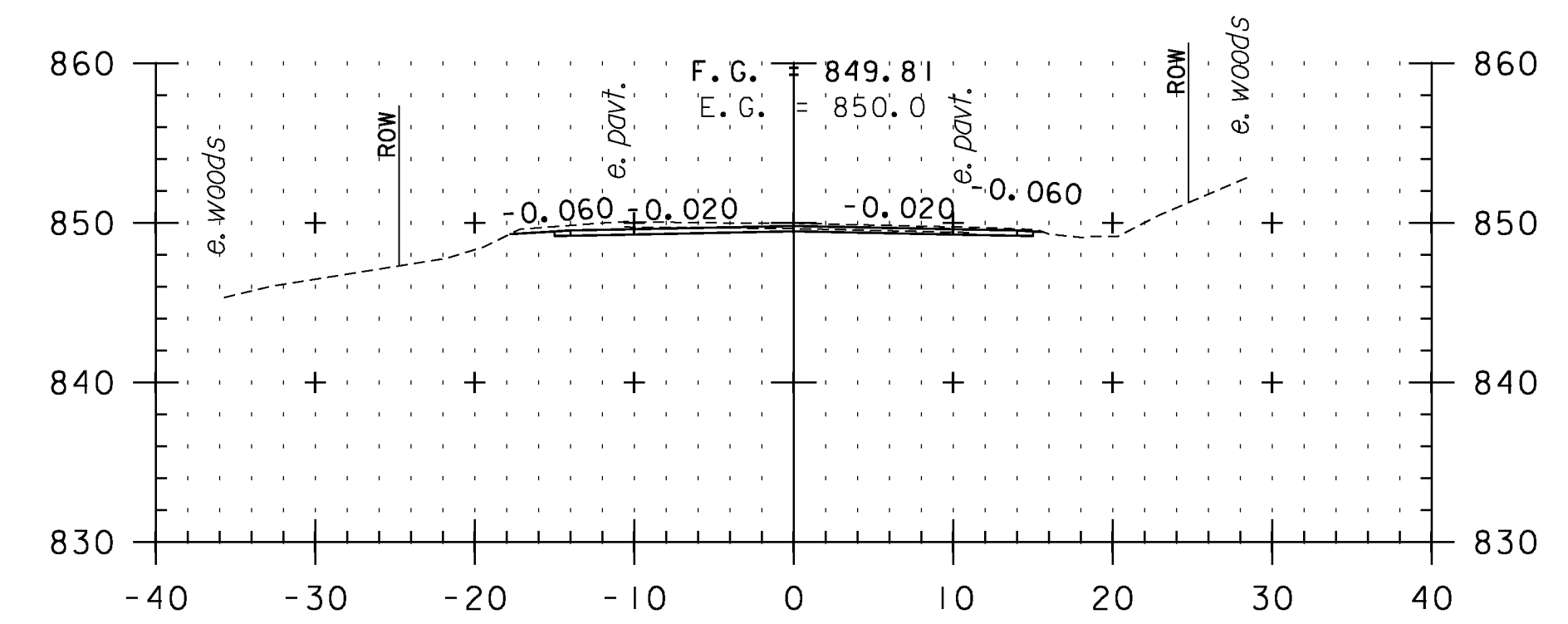
347+80
TH 27



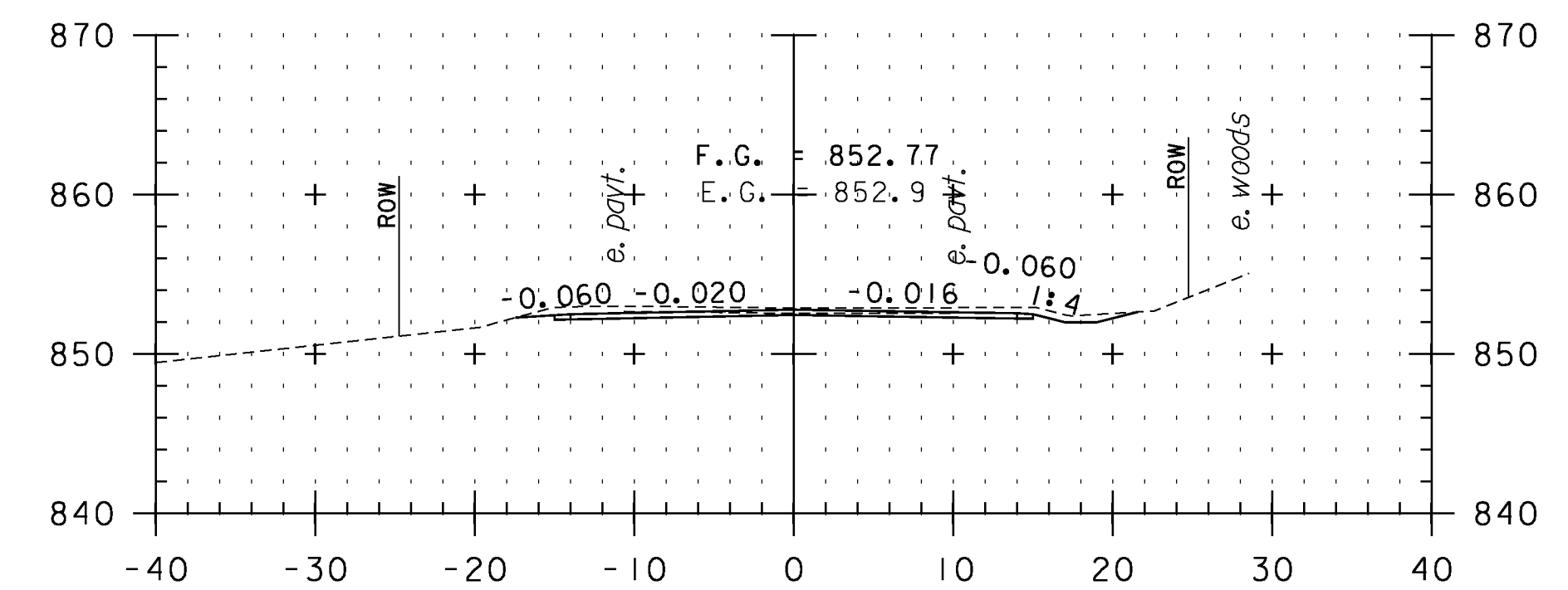
347+50



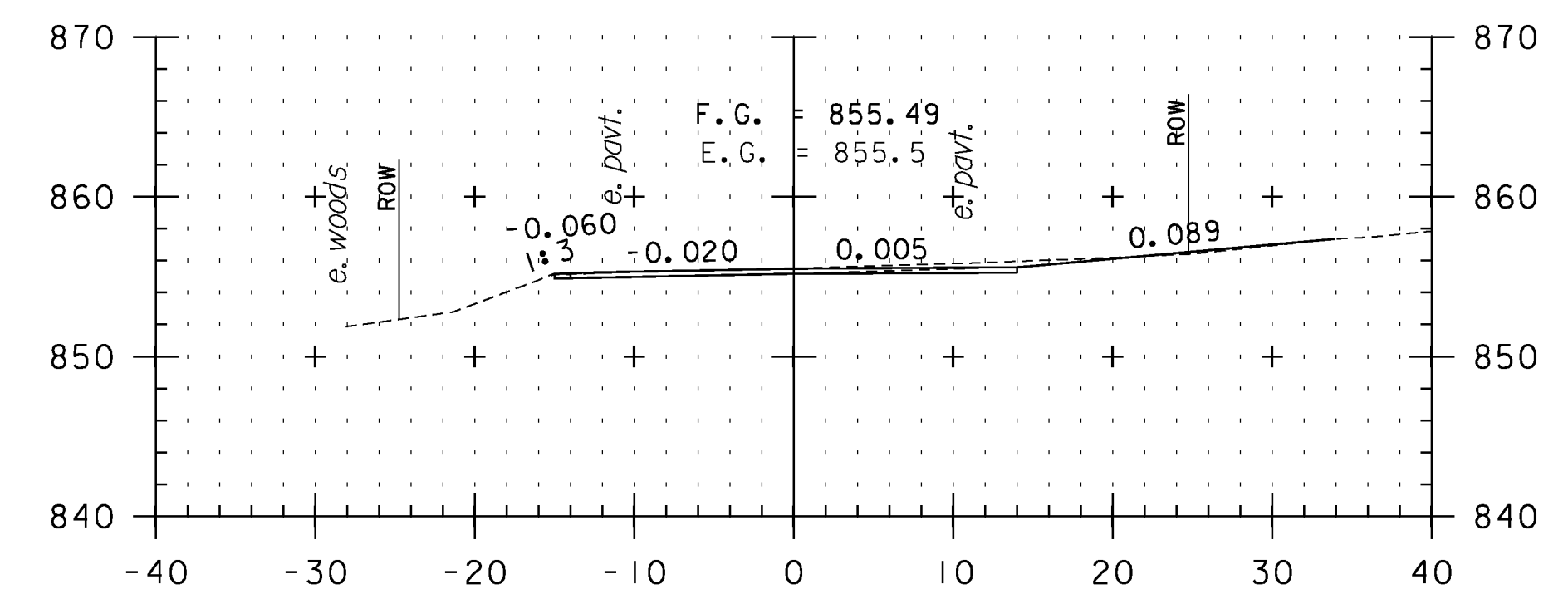
347+00



349+00



348+50



348+00

CROSS SECTION SHEET 38

PROJECT NAME: VERSHIRE-THETFORD

PROJECT NUMBER: STP 2911(I)

FILE NAME: pl0c224.dgn

PLOT DATE: 1/29/2013

PROJECT LEADER: PTS

DRAWN BY: SNG

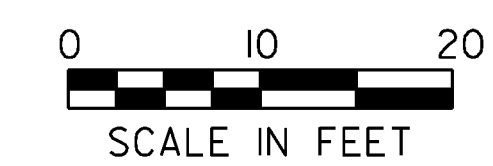
DESIGNED BY: NLL

CHECKED BY: PTS

IPARM FILE NAME: IOC224_I46

SHEET 146 OF 232

STA. 345+50 TO STA. 349+00



SCALE IN FEET