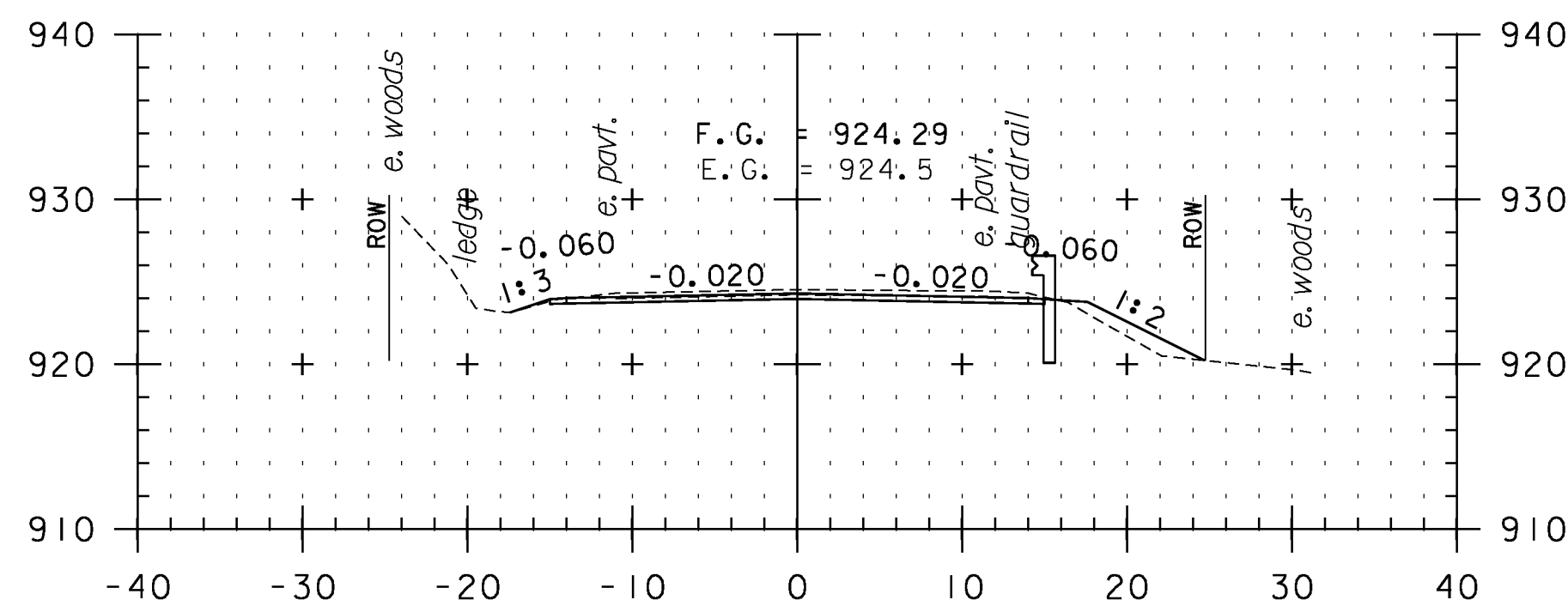
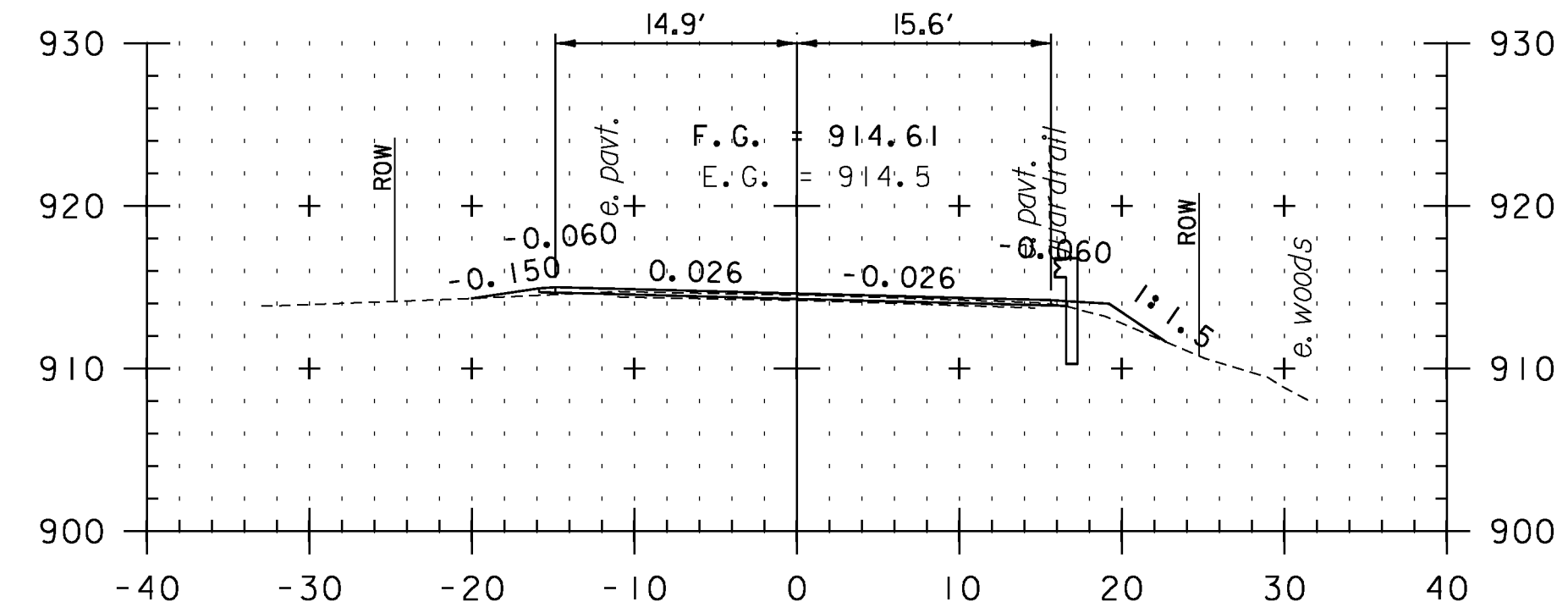


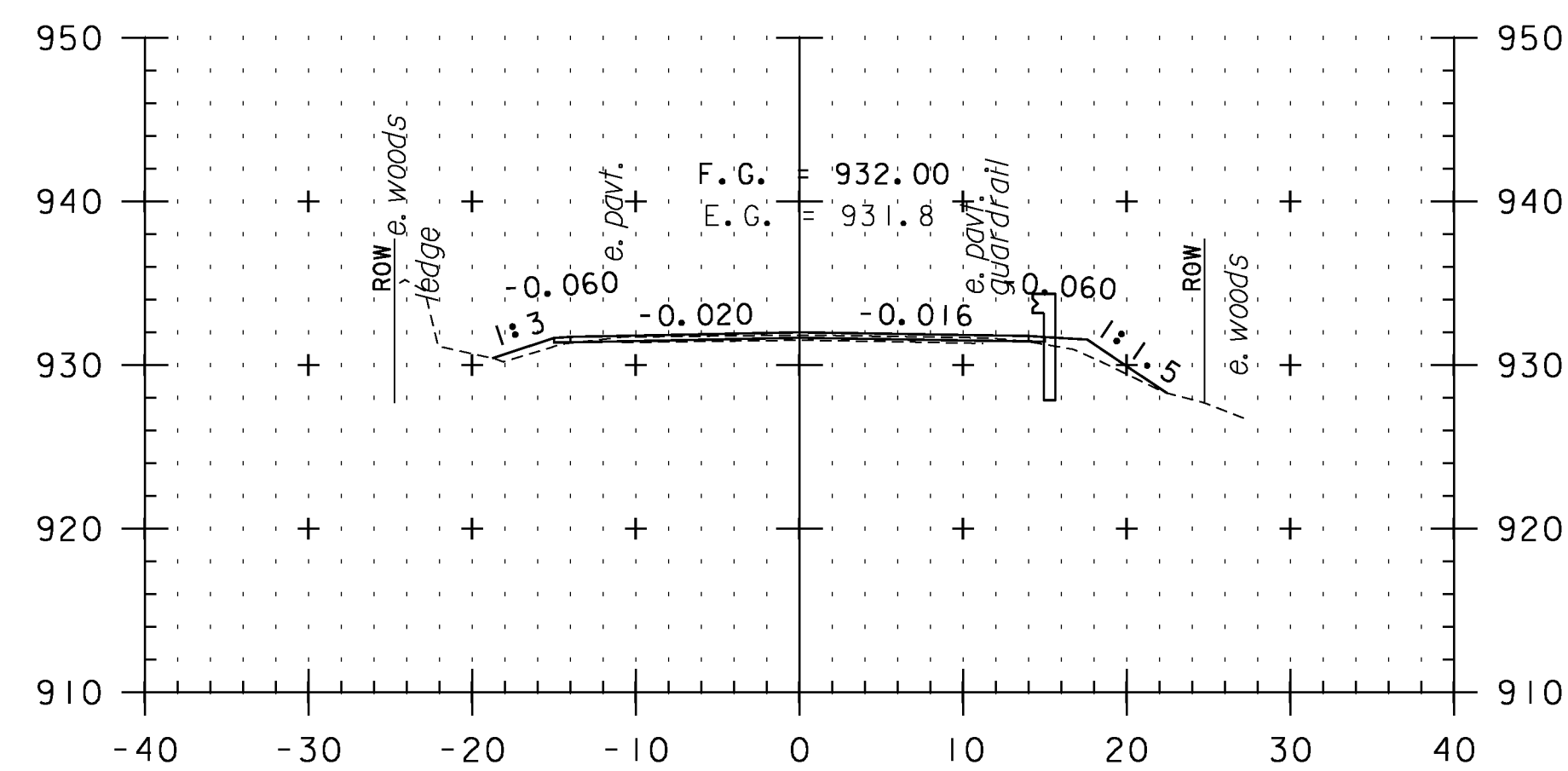
307+00



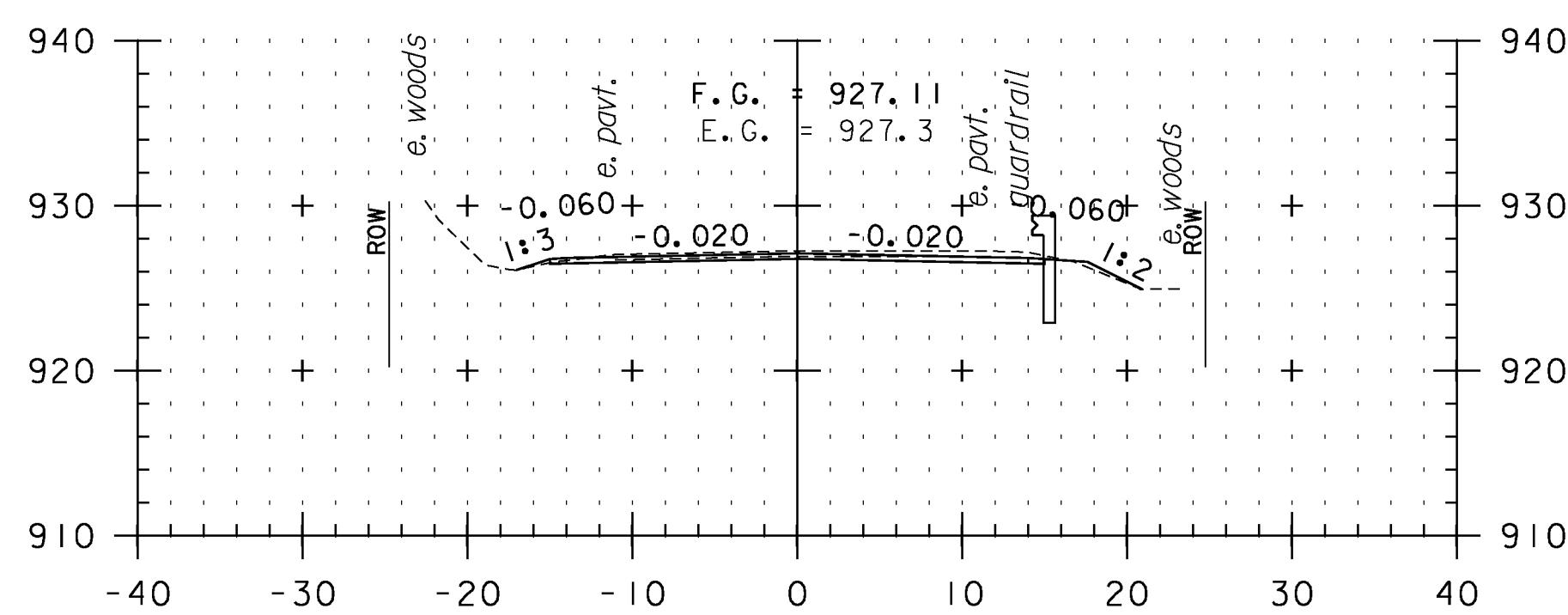
308+50



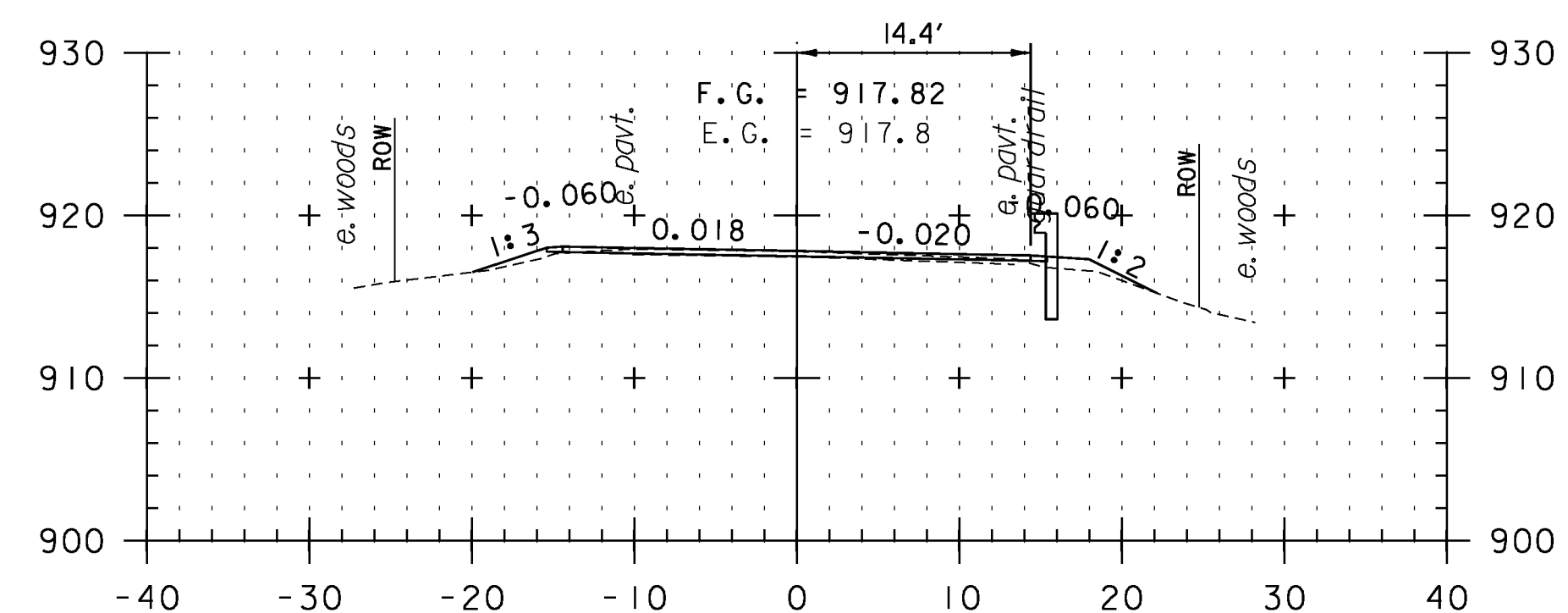
310+00



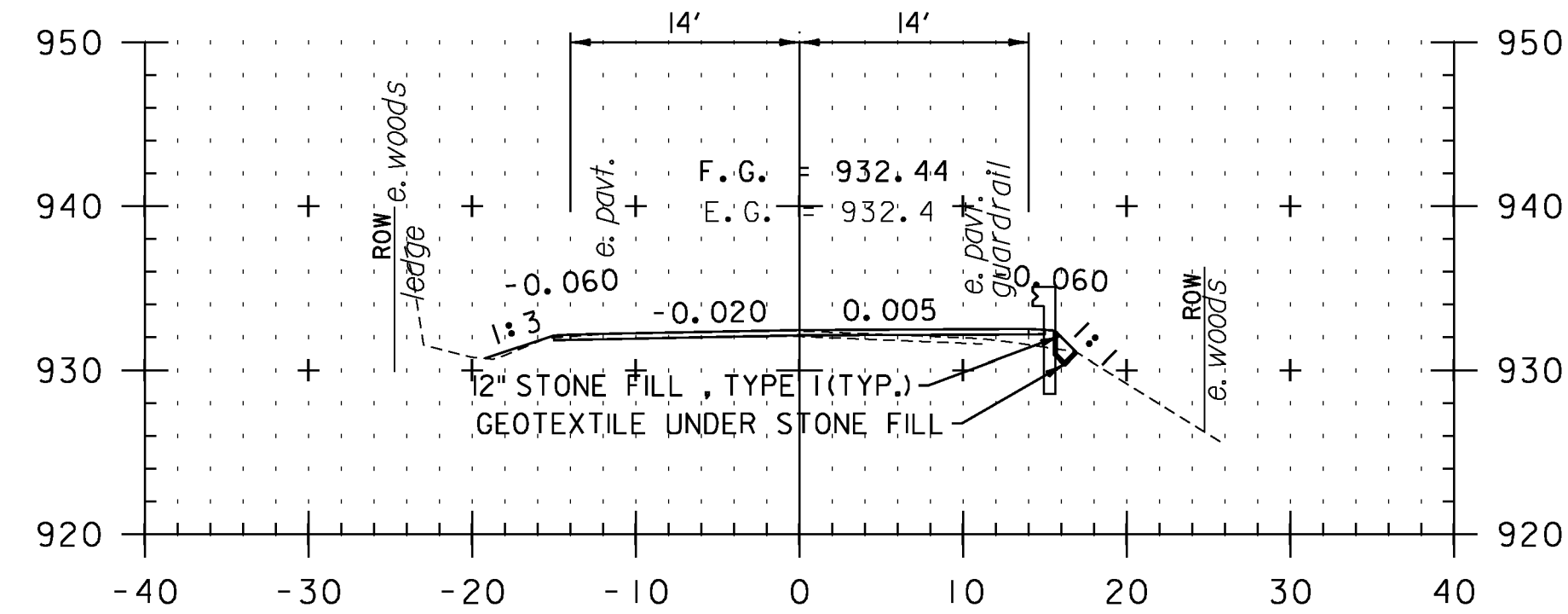
306+50



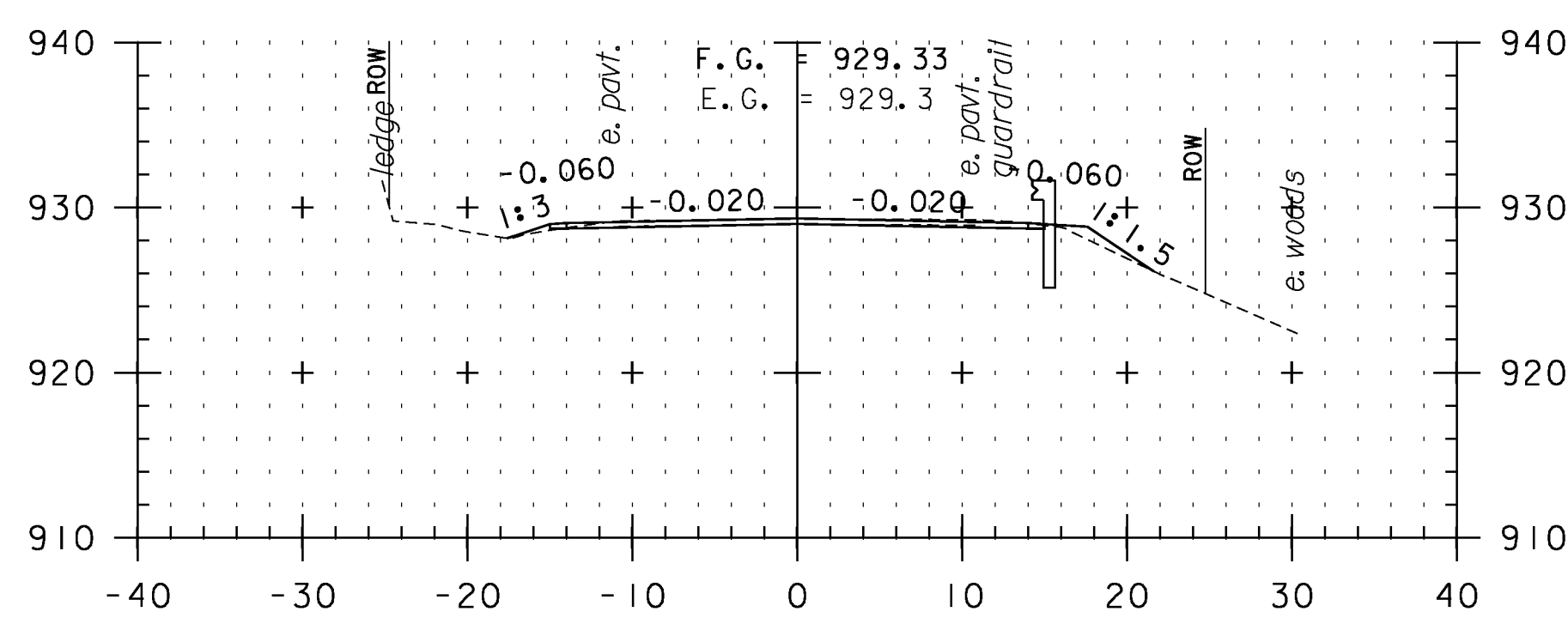
308+00



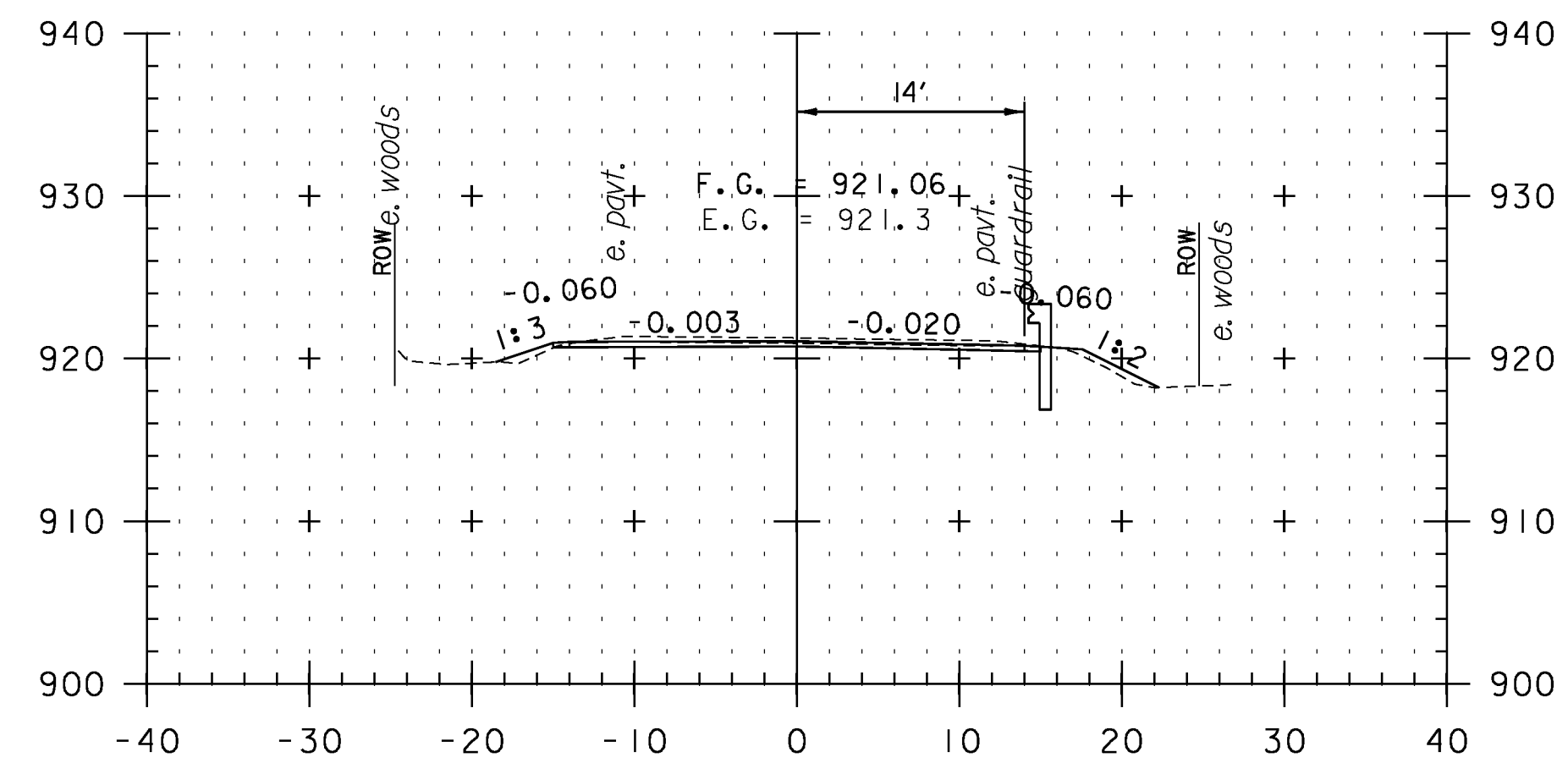
309+50



306+00



307+50



309+00

**CROSS SECTION SHEET 29**

PROJECT NAME: VERSHIRE-THETFORD

PROJECT NUMBER: STP 2911(I)

FILE NAME: pl0c224.dgn

PLOT DATE: 1/29/2013

PROJECT LEADER: PTS

DRAWN BY: SNG

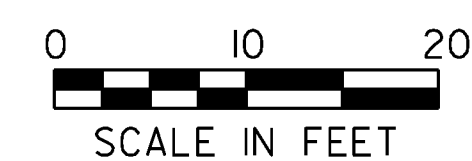
DESIGNED BY: NLL

CHECKED BY: PTS

IPARM FILE NAME: IOC224\_I37

SHEET 137 OF 232

STA. 306+00 TO STA. 310+00



SCALE IN FEET