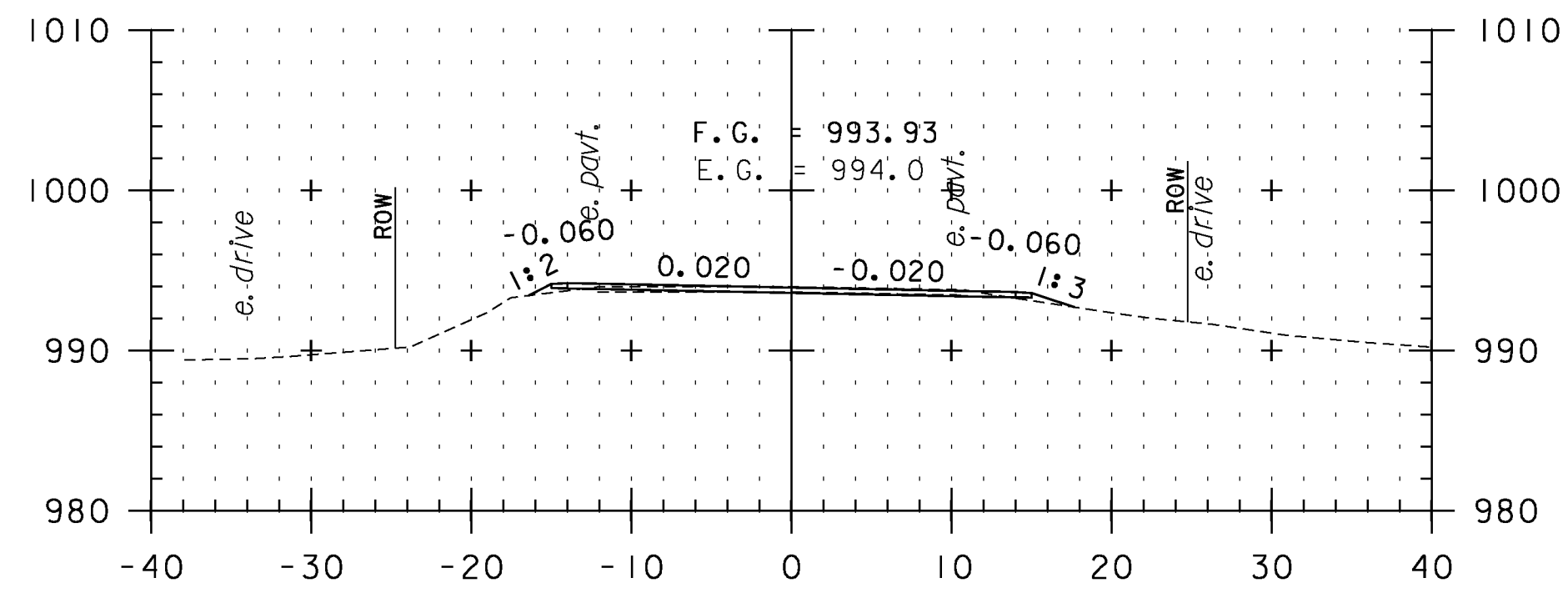
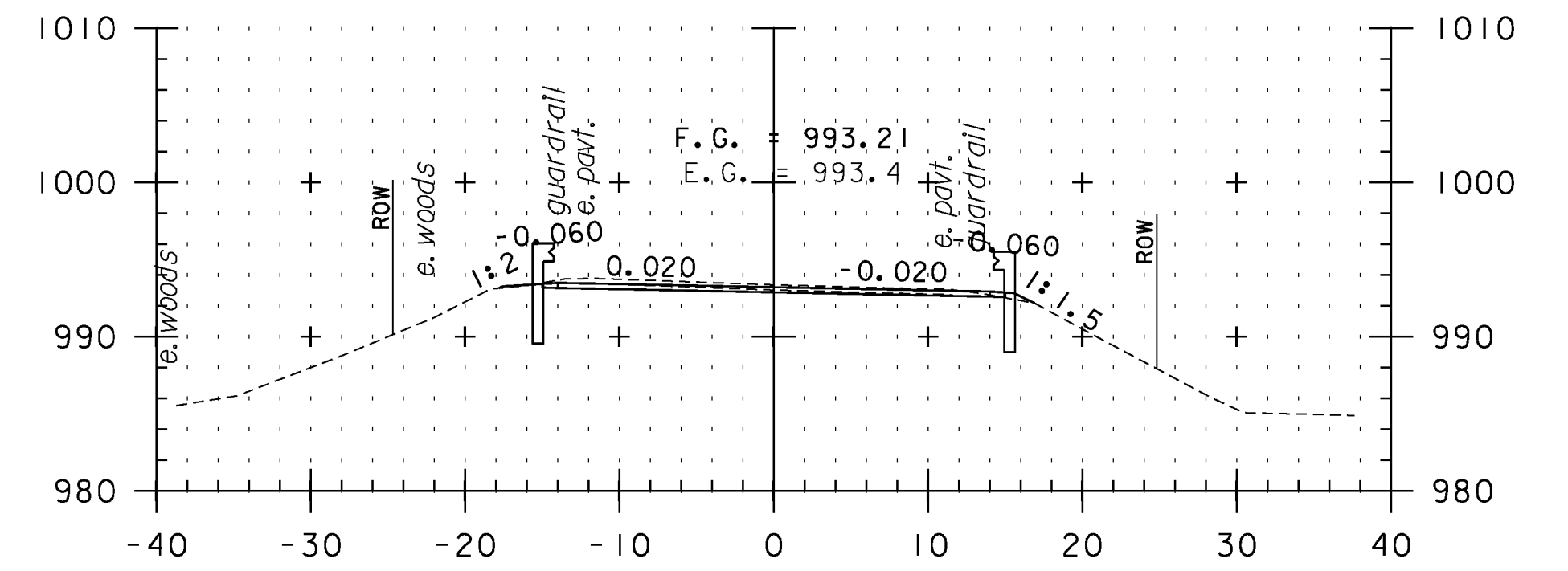


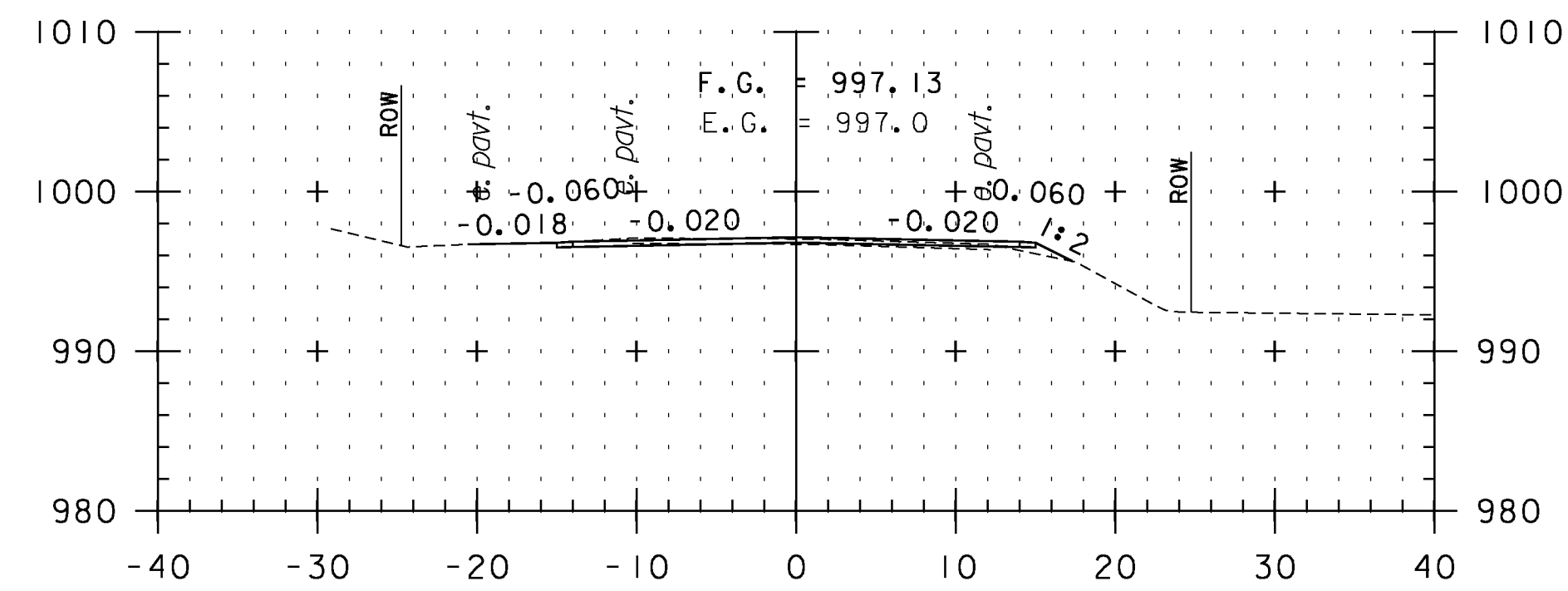
268+50



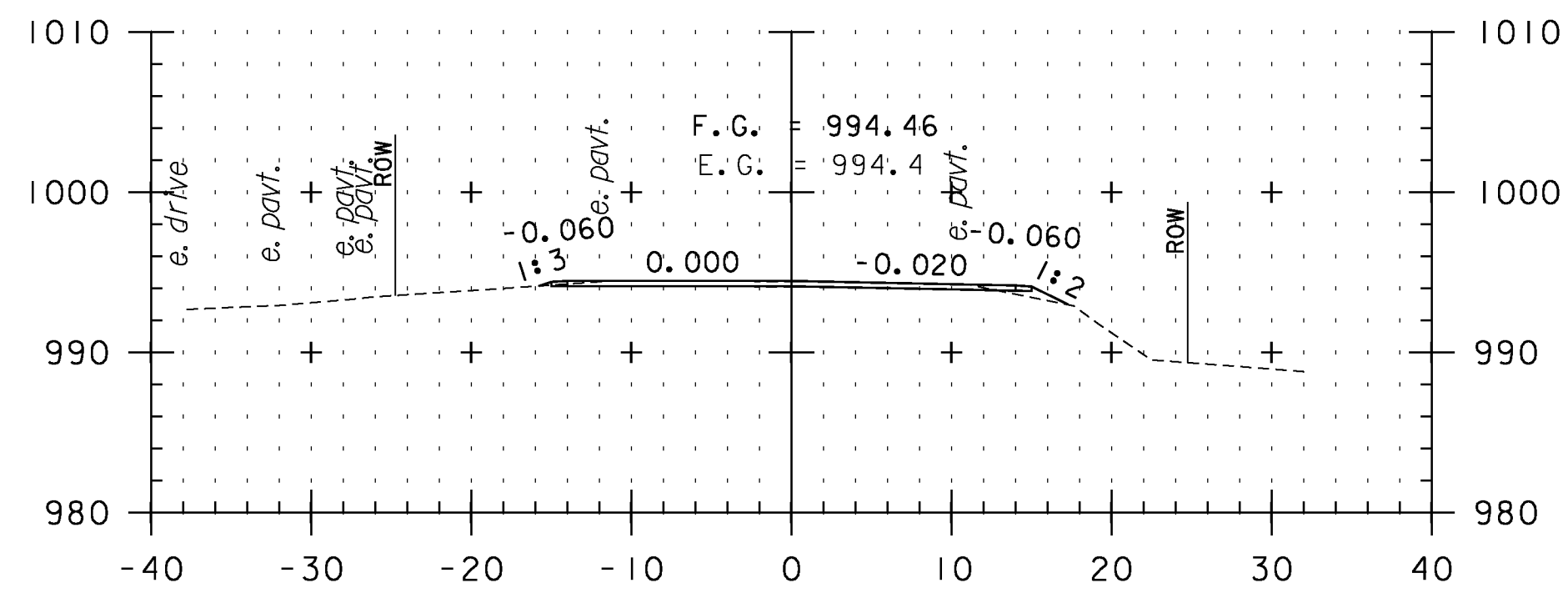
270+00



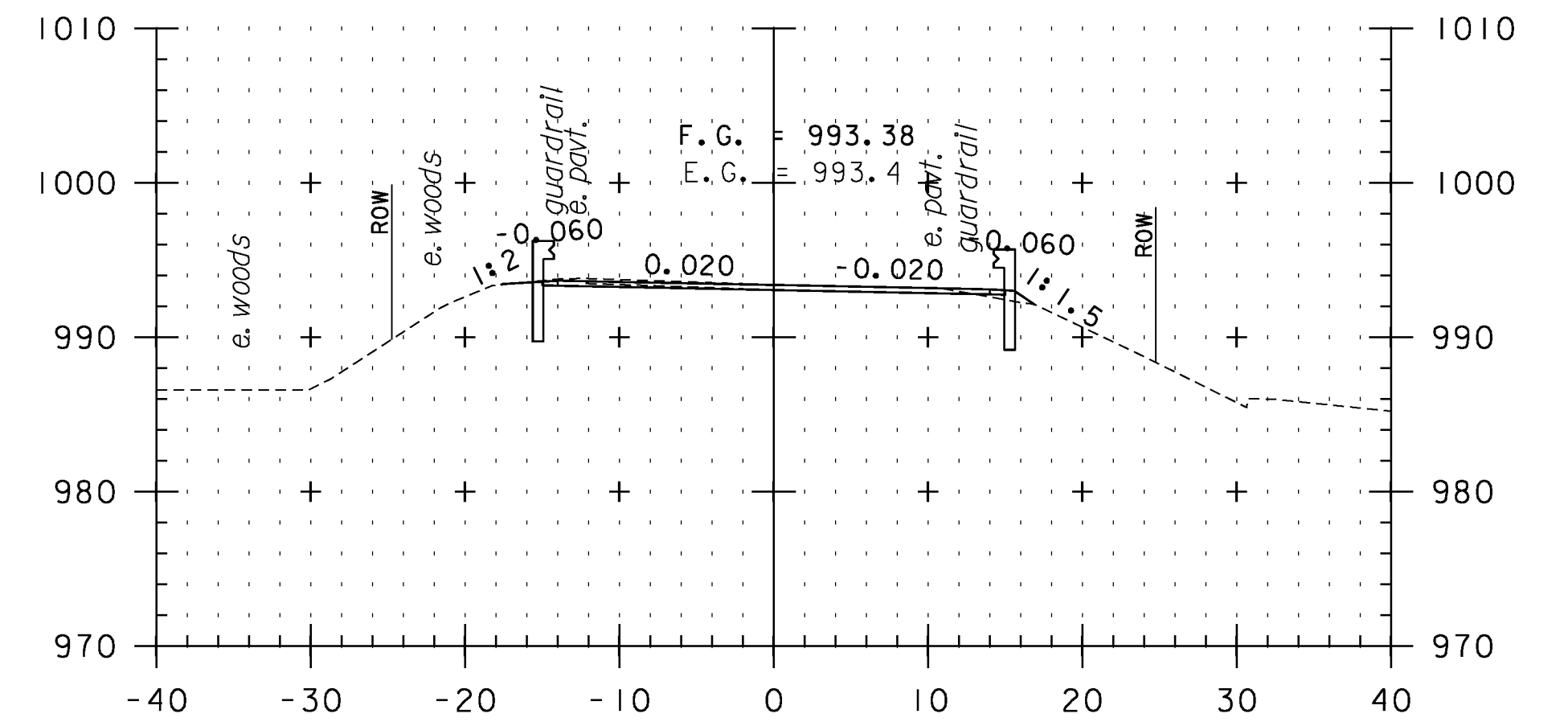
271+50



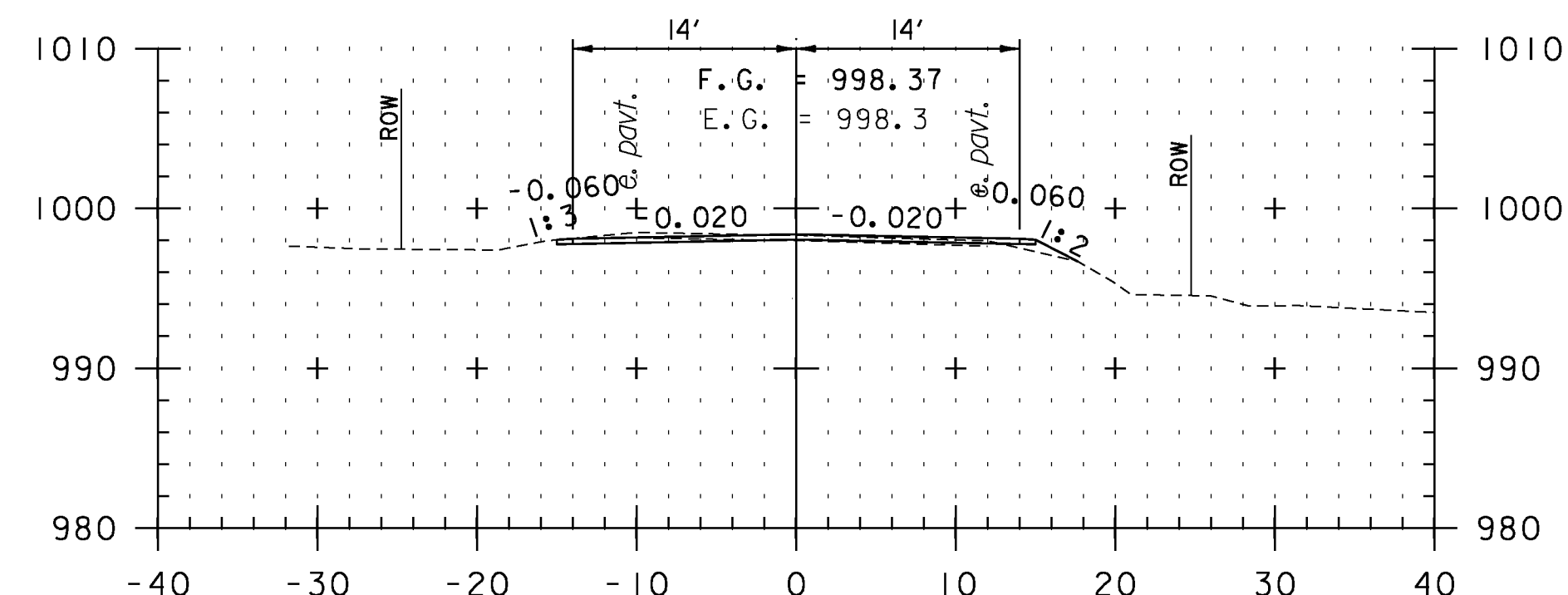
268+00



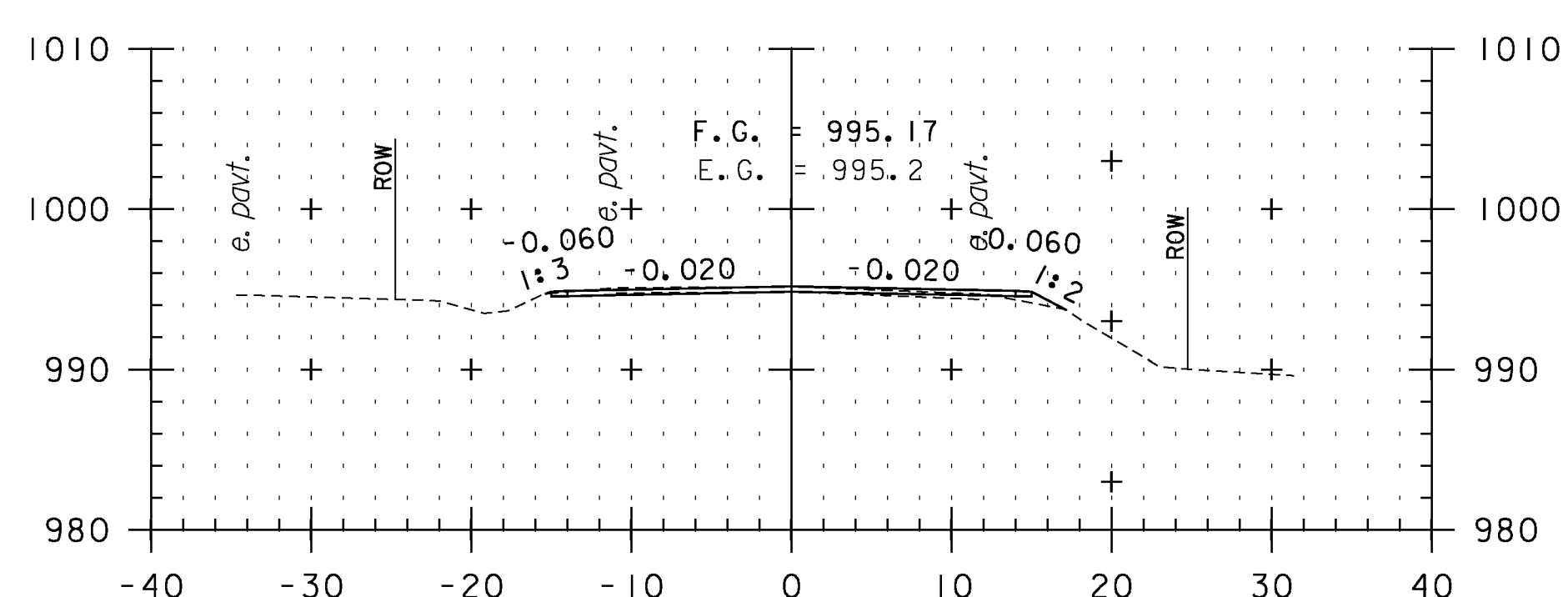
269+50



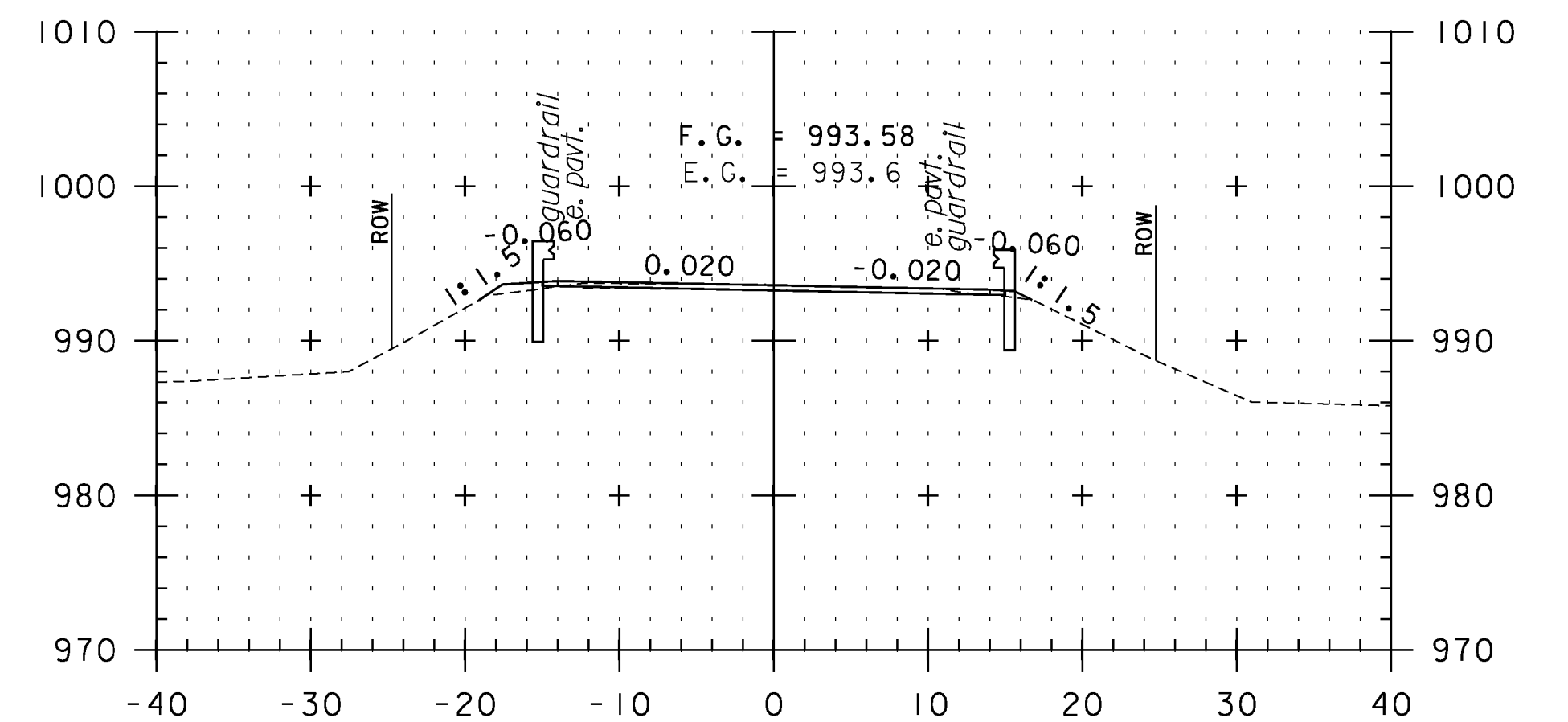
271+00



267+50



269+00



270+50

**CROSS SECTION SHEET 20**

PROJECT NAME: VERSHIRE-THETFORD

PROJECT NUMBER: STP 2911(I)

FILE NAME: pl0c224.dgn

PLOT DATE: 1/29/2013

PROJECT LEADER: PTS

DRAWN BY: SNG

DESIGNED BY: NLL

CHECKED BY: PTS

IPARM FILE NAME: IOC224\_I28

SHEET 128 OF 232

STA. 267+50 TO STA. 271+50



SCALE IN FEET