

TEMPORARY 4 INCH WHITE LINE, PAINT
 DURABLE 4 INCH WHITE LINE (OPTION BID ITEM)
 F148+50 TO T5+50 SOLID RT
 F148+50 TO T1+30 SOLID LT
 T1+30 TO T2+07 SOLID LT (TH 1)
 T2+30 TO T2+39 SOLID LT (TH 1)
 T2+39 TO T5+50 SOLID LT

TEMPORARY 4 INCH YELLOW LINE, PAINT
 DURABLE 4 INCH YELLOW LINE (OPTION BID ITEM)
 F148+50 TO T1+63 SOLID LT & RT
 T1+82 TO T2+19 DOUBLE SOLID LT (TH 1)
 T2+03 TO T5+50 SOLID LT & RT

TEMPORARY 24" STOP BAR, PAINT
 DURABLE 24" STOP BAR (OPTION BID ITEM)
 T1+52 TO T1+82 LT (TH 1)
 TEMPORARY LETTER OR SYMBOL, PAINT
 DURABLE LETTER OR SYMBOL (OPTION BID ITEM)
 T1+74 LT - "STOP" (TH 1)

6 INCH UNDERDRAIN PIPE
 F148+50 TO T0+04 RT
 148+90
 STEEL BEAM GUARDRAIL, GALVANIZED
 W/8 FEET POSTS
 F148+74 TO T0+30 RT

ANCHOR FOR STEEL BEAM RAIL
 F148+74 RT
 T0+30 RT

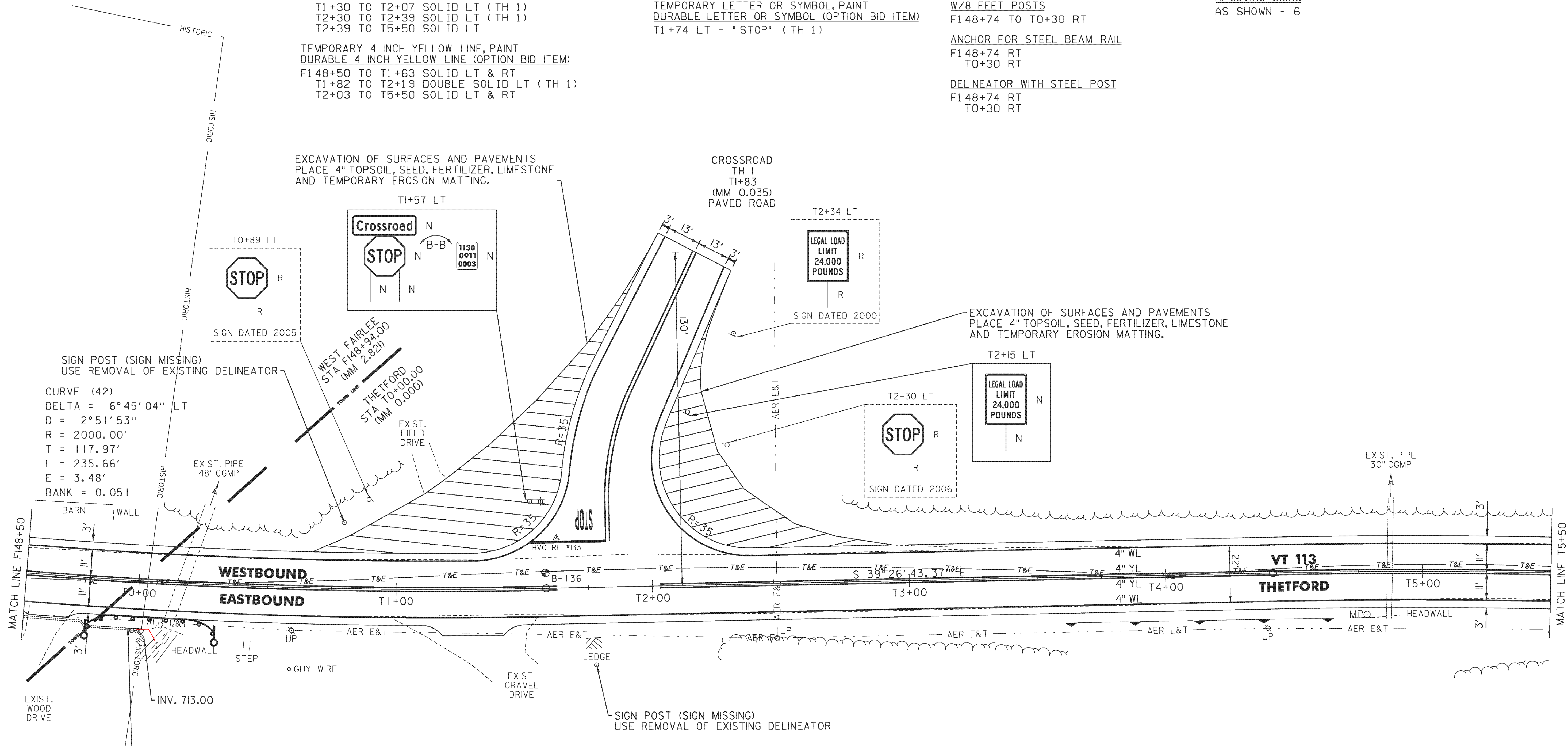
DELINEATOR WITH STEEL POST
 F148+74 RT
 T0+30 RT

REMOVAL OF EXISTING DELINEATOR
 T0+80 LT
 T1+75 RT
 REMOVING SIGNS
 AS SHOWN - 6

EXCAVATION OF SURFACES AND PAVEMENTS
 PLACE 4" TOPSOIL, SEED, FERTILIZER, LIMESTONE
 AND TEMPORARY EROSION MATTING.

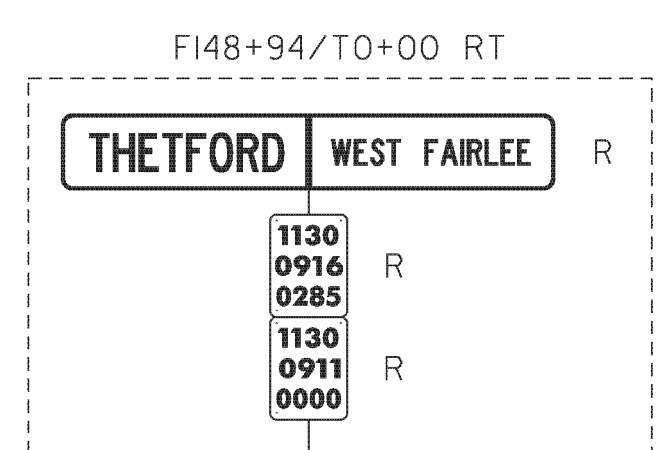
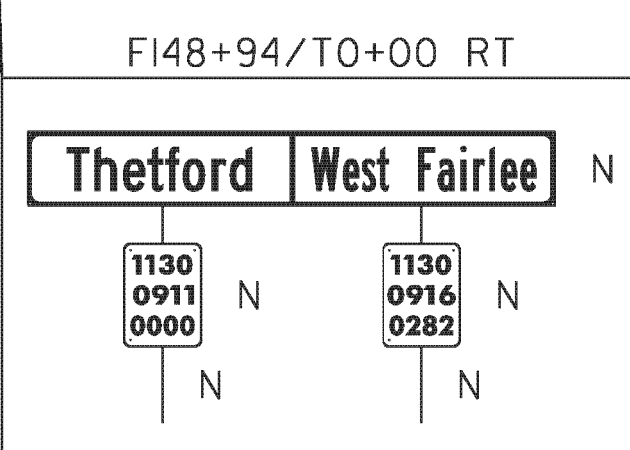
CROSSROAD
 TH 1
 T1+83
 (MM 0.035)
 PAVED ROAD

EXCAVATION OF SURFACES AND PAVEMENTS
 PLACE 4" TOPSOIL, SEED, FERTILIZER, LIMESTONE
 AND TEMPORARY EROSION MATTING.



SIGN POST (SIGN MISSING)
 USE REMOVAL OF EXISTING DELINEATOR

CURVE (42)
 DELTA = 6° 45' 04" LT
 D = 2° 51' 53"
 R = 2000.00'
 T = 117.97'
 L = 235.66'
 E = 3.48'
 BANK = 0.051



- LEGEND
- R = REMOVE EXISTING
 - S = SALVAGE
 - R&S = REMOVE AND SALVAGE
 - N = NEW
 - RET = RETAIN
 - B-B = BACK TO BACK
 - = EXISTING GUARDRAIL
 - = PROPOSED GUARDRAIL
 - YL = YELLOW LINE
 - WL = WHITE LINE
 - = DELINEATOR
 - = PROPOSED UP

ROADWAY LAYOUT 36

PROJECT NAME: VERSHIRE-THETFORD	
PROJECT NUMBER: STP 2911(I)	
FILE NAME: p10c224.dgn	PLOT DATE: 3/8/2013
PROJECT LEADER: PTS	DRAWN BY: SNG
DESIGNED BY: NLL	CHECKED BY: PTS
IPARM FILE NAME: IOC224.63	SHEET 63 OF 232

NOT TO SCALE