


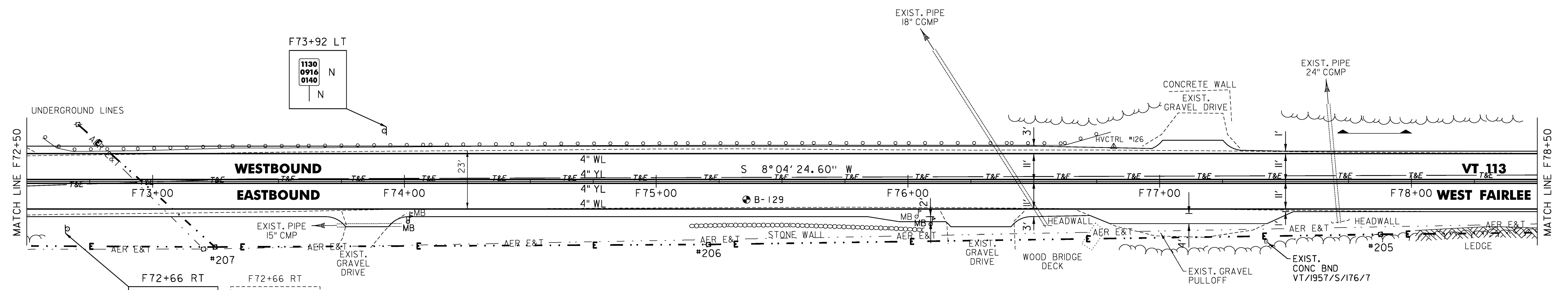
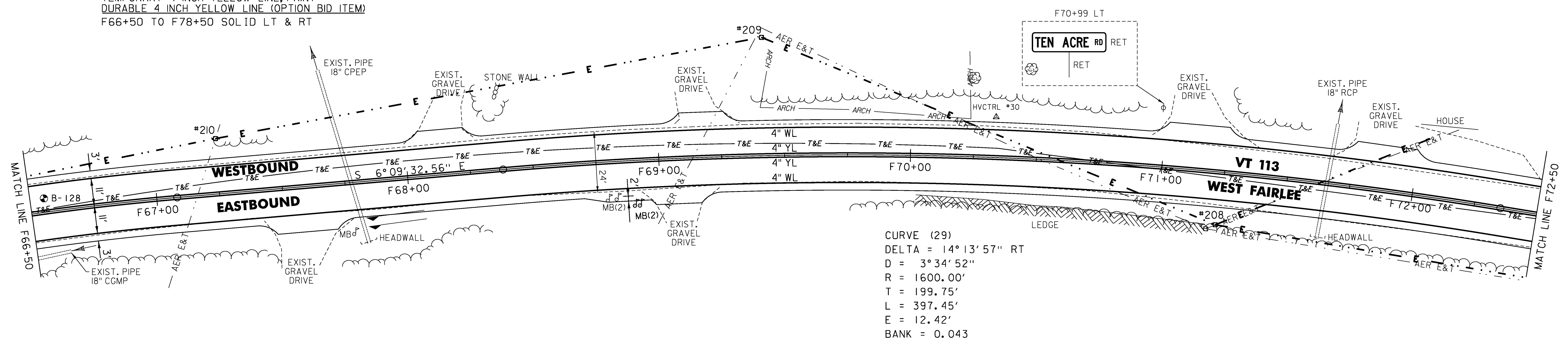
TEMPORARY 4 INCH WHITE LINE, PAINT  
 DURABLE 4 INCH WHITE LINE (OPTION BID ITEM)  
 F66+50 TO F78+50 SOLID RT  
 F66+50 TO F78+50 SOLID LT

TEMPORARY 4 INCH YELLOW LINE, PAINT  
 DURABLE 4 INCH YELLOW LINE (OPTION BID ITEM)  
 F66+50 TO F78+50 SOLID LT & RT

REMOVAL AND DISPOSAL OF GUARDRAIL  
 F72+56 TO F76+81 LT

RELOCATE MAILBOX, SINGLE SUPPORT  
 F68+90 RT  
 F68+92 RT  
 F74+01 RT  
 F76+09 RT

REMOVING SIGNS  
 AS SHOWN - 1



- LEGEND**
- R = REMOVE EXISTING
  - S = SALVAGE
  - R&S = REMOVE AND SALVAGE
  - N = NEW
  - RET = RETAIN
  - B-B = BACK TO BACK
  - = EXISTING GUARDRAIL
  - = PROPOSED GUARDRAIL
  - YL = YELLOW LINE
  - WL = WHITE LINE
  - = DELINEATOR
  - = PROPOSED UP

**ROADWAY LAYOUT 28**

PROJECT NAME: VERSHIRE-THETFORD  
 PROJECT NUMBER: STP 2911(I)  
 FILE NAME: pl0c224.dgn  
 PROJECT LEADER: PTS  
 DESIGNED BY: NLL  
 IPARM FILE NAME: IOC224\_55

PLOT DATE: 3/8/2013  
 DRAWN BY: SNG  
 CHECKED BY: PTS  
 SHEET 55 OF 232