

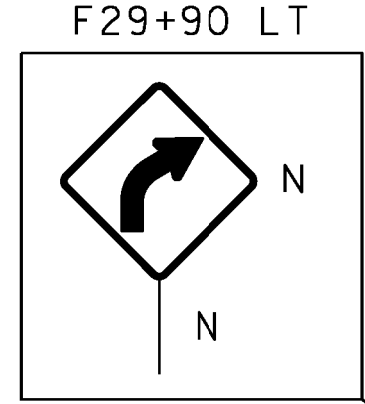
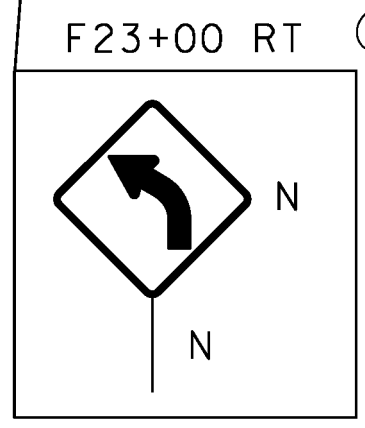
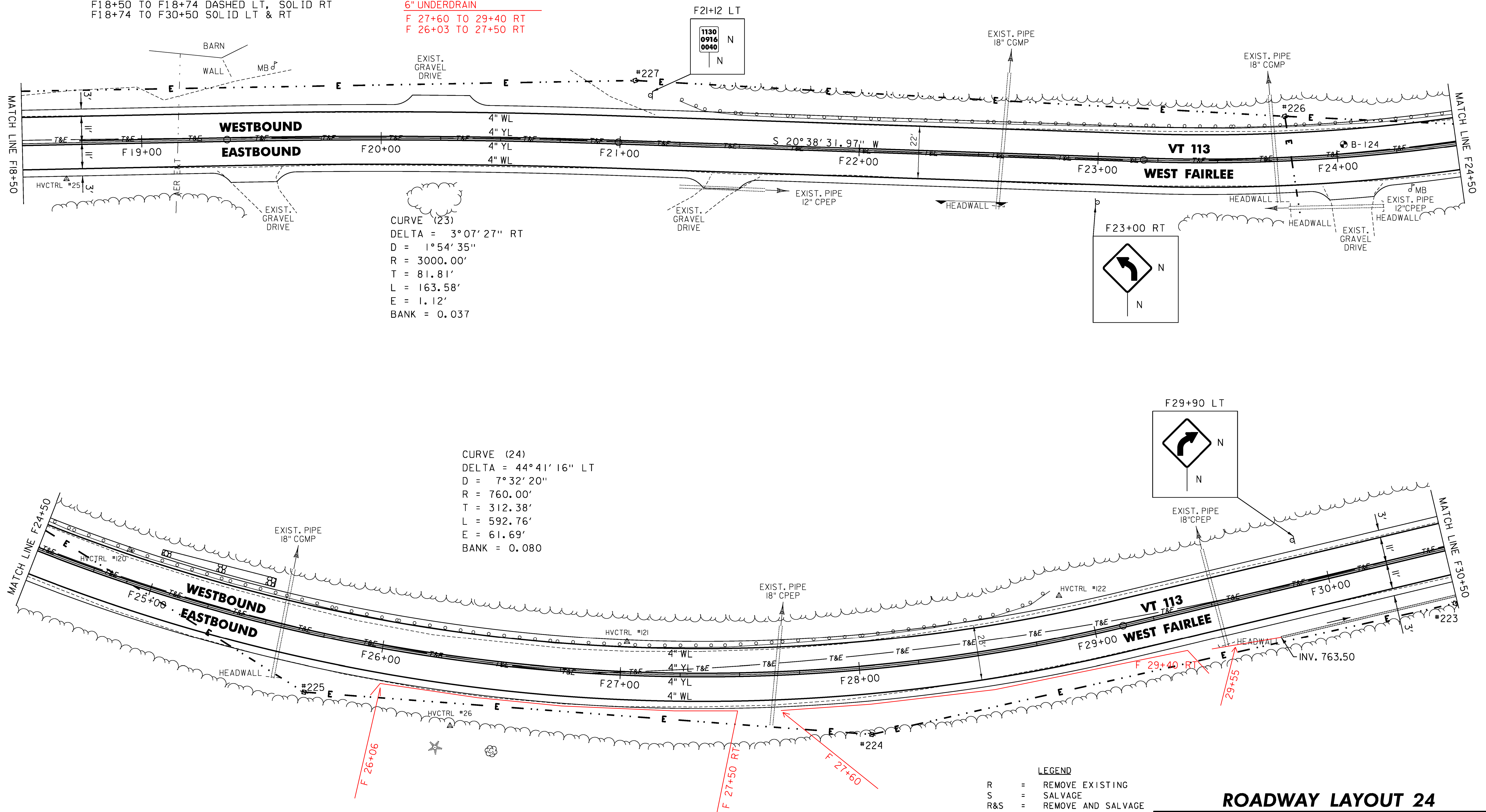
TEMPORARY 4 INCH WHITE LINE, PAINT
 DURABLE 4 INCH WHITE LINE (OPTION BID ITEM)
 F18+50 TO F30+50 SOLID RT
 F18+50 TO F30+50 SOLID LT

TEMPORARY 4 INCH YELLOW LINE, PAINT
 DURABLE 4 INCH YELLOW LINE (OPTION BID ITEM)
 F18+50 TO F18+74 DASHED LT, SOLID RT
 F18+74 TO F30+50 SOLID LT & RT

6 INCH UNDERDRAIN PIPE
 F29+75 TO F30+50 RT
 29+55
 STONE FILL, TYPE I
 GEOTEXTILE UNDER STONE FILL
 F25+00 TO F25+50 LT

6" UNDERDRAIN
 F 27+60 TO 29+40 RT
 F 26+03 TO 27+50 RT

REMOVAL AND DISPOSAL OF GUARDRAIL
 F21+24 TO F28+85 LT



- LEGEND**
- R = REMOVE EXISTING
 - S = SALVAGE
 - R&S = REMOVE AND SALVAGE
 - N = NEW
 - RET = RETAIN
 - B-B = BACK TO BACK
 - = EXISTING GUARDRAIL
 - ⊥ = PROPOSED GUARDRAIL
 - YL = YELLOW LINE
 - WL = WHITE LINE
 - ⊥ = DELINEATOR
 - ⊥ = PROPOSED UP

ROADWAY LAYOUT 24	
PROJECT NAME: VERSHIRE-THETFORD	PLOT DATE: 3/8/2013
PROJECT NUMBER: STP 2911(I)	DRAWN BY: SNG
FILE NAME: p10c224.dgn	CHECKED BY: PTS
DESIGNED BY: NLL	SHEET 51 OF 232
IPARM FILE NAME: IOC224_51	