

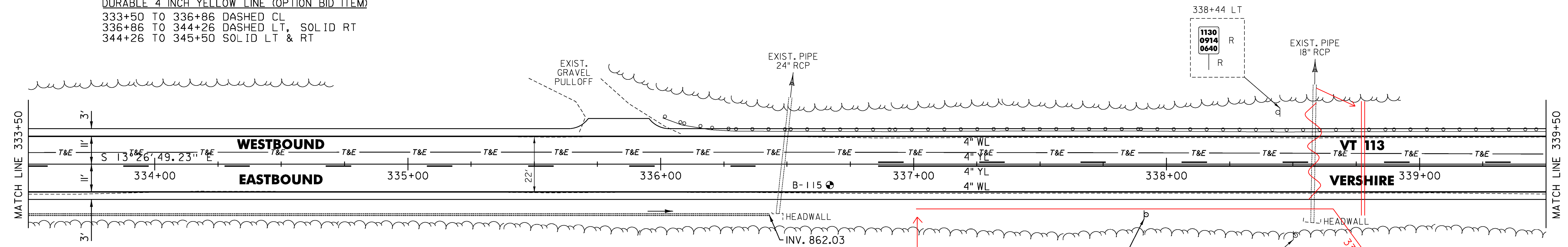
TEMPORARY 4 INCH WHITE LINE, PAINT
 DURABLE 4 INCH WHITE LINE (OPTION BID ITEM)
 333+50 TO 345+50 SOLID LT
 333+50 TO 345+50 SOLID RT

TEMPORARY 4 INCH YELLOW LINE, PAINT
 DURABLE 4 INCH YELLOW LINE (OPTION BID ITEM)
 333+50 TO 336+86 DASHED CL
 336+86 TO 344+26 DASHED LT, SOLID RT
 344+26 TO 345+50 SOLID LT & RT


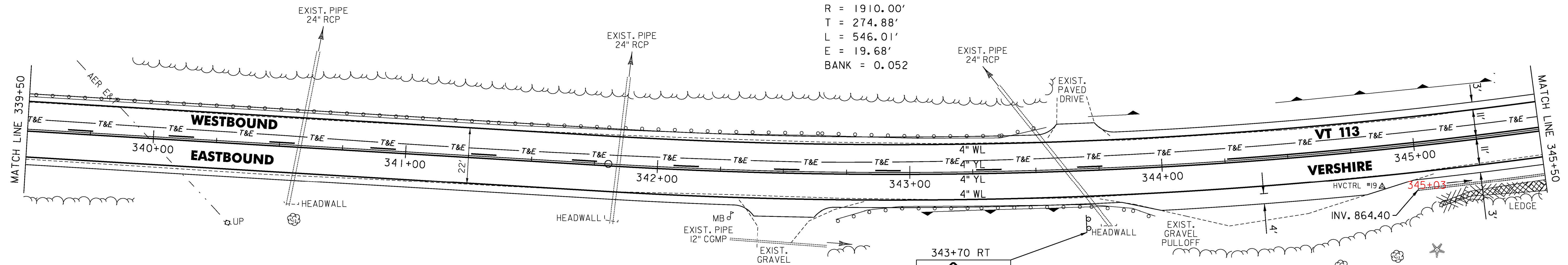
6 INCH UNDERDRAIN PIPE
 333+50 TO ~~336+43~~ RT 336+75 RT
 345+00 TO 345+50 RT
 345+03

REMOVAL AND DISPOSAL OF GUARDRAIL
 336+01 TO 343+55 LT
 342+71 TO 343+96 RT

REMOVING SIGNS
 AS SHOWN - 2



CURVE (16)
 DELTA = 16°22'45" LT
 D = 2°59'59"
 R = 1910.00'
 T = 274.88'
 L = 546.01'
 E = 19.68'
 BANK = 0.052



- LEGEND
- R = REMOVE EXISTING
 - S = SALVAGE
 - R&S = REMOVE AND SALVAGE
 - N = NEW
 - RET = RETAIN
 - B-B = BACK TO BACK
 - = EXISTING GUARDRAIL
 - |— = PROPOSED GUARDRAIL
 - Y— = YELLOW LINE
 - W— = WHITE LINE
 - = DELINEATOR
 - = PROPOSED UP

ROADWAY LAYOUT 15

PROJECT NAME: VERSHIRE-THETFORD

PROJECT NUMBER: STP 2911(I)

FILE NAME: p10c224.dgn
 PROJECT LEADER: PTS
 DESIGNED BY: NLL
 IPARM FILE NAME: IOC224.42

PLOT DATE: 3/8/2013
 DRAWN BY: SNG
 CHECKED BY: PTS
 SHEET 42 OF 232

NOT TO SCALE